

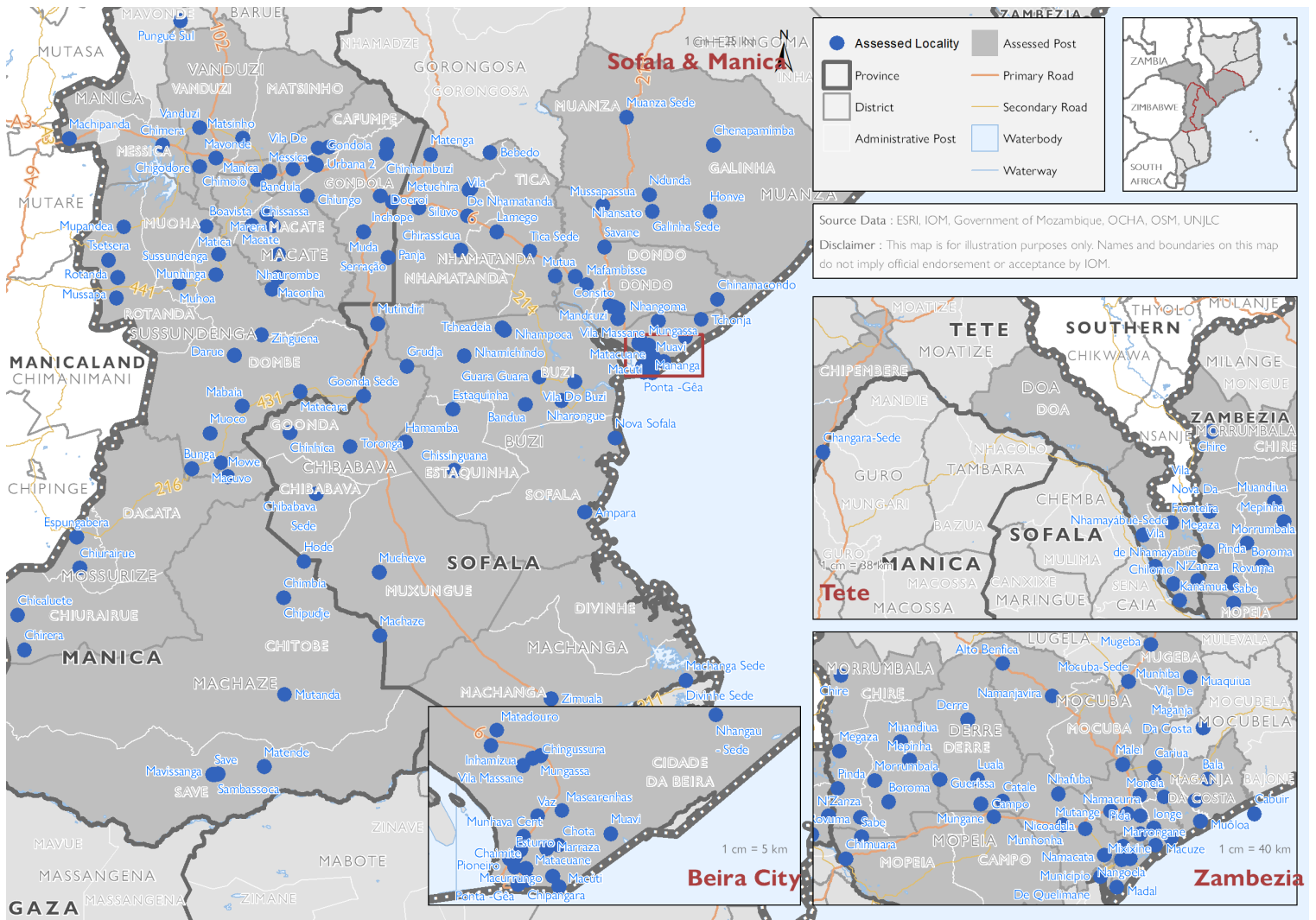
OVERVIEW

On the night of 14 to 15 March 2019, Tropical Cyclone IDAI made landfall in central Mozambique. The cyclone brought torrential rains and winds affecting mostly the provinces of Manica, Sofala and Zambezia, causing flash flooding and subsequent destruction.

From 02 to 06 October, in close coordination with Mozambique’s National Institute for Disaster Management (INGC), IOM DTM (Displacement Tracking Matrix) teams conducted baseline assessments at *locality level (localidade)*, which corresponds to the lowest administrative level in the country. The second round covered 26 districts in Sofala, Manica, Tete and Zambezia provinces. The DTM teams interviewed locality chiefs capturing population estimates and geographic distribution, population movements, shelter repairs and access to services in host communities.

COVERAGE

187 Localities assessed across **57** administrative posts and **26** districts in Sofala, Manica, Tete, and Zambezia provinces.



Province	Assessed Districts	Assessed Administrative Posts	Assessed Localities
Sofala	7	15	74
Manica	8	22	57
Zambezia	9	16	51
Tete	2	4	5
Total	26	57	187

METHODOLOGY

To ensure a more robust and targeted response for the humanitarian community, DTM provides key information and critical insights into the situation on internally displaced (IDP), affected persons and returning populations across the affected areas. Specifically, DTM implements three component activities:

- 1) **Daily Monitoring:** Rapid daily assessments of IDP population numbers (individuals & households) in resettlement locations.
- 2) **Multi-Sectoral Location Assessment:** Multi-sector assessment in resettlement locations providing in-depth information on mobility, needs, and vulnerabilities.
- 3) **Baseline Locality Assessment:** Assessment of affected localities, capturing internal displacement population figures, mobility dynamics and conditions (needs, shelter and access to services).

Through the Baseline Locality Assessments, DTM tracks the locations and sizes of three core target population categories, building an understanding of the main internal displacement patterns and dynamics in the affected region. In each locality, the number of IDPs and Returnees is captured outside resettlement locations.

POPULATION CATEGORIES DEFINITIONS

Affected population inside locality	Resident population whose homes were affected by shelter damage and have not left the assessed locality
IDPs	Resident population whose homes were affected by shelter damage and have left assessed locality but not yet returned
Returnees	Resident population whose homes were affected by shelter damage and have left and returned to assessed locality

POPULATION FIGURES

NUMBER OF POPULATION CATEGORIES BY PROVINCE

Province	Affected population inside locality		IDPs		Returnees	
	Individual	Household	Individual	Household	Individual	Household
Sofala	1,416,690	289,843	12,634	3,288	16,187	3,160
Manica	414,977	89,981	-	-	-	-
Tete	3,180	636	-	-	-	-
Zambezia	262,381	60,693	90	18	3,314	647
Totals	2,167,063	468,856	12,724	3,306	19,501	3,807

- An estimated **1,252** households and **5,259** individuals left their locality of origin to another district;
- More than **2,000,000** people whose homes were affected by shelter damage have stayed inside their locality;
- In Sofala and Zambezia, more than **12,000** people are still displaced;
- The number of IDPs who have returned to their locality of origin represents nearly **20,000** people and around **4,000** households.

URGENT NEEDS

FIRST MOST URGENT NEED



In the 187 localities which reported being affected, **drinking water** was reported as the first most urgent need representing **806,646 individuals** and **171,404 households** who remain inside their locality of origin.

SECOND MOST URGENT NEED



In the 187 localities which reported being affected, **shelter** was reported as the second most urgent need representing **723,357 individuals** and **148,447 households** who remain inside their locality of origin.

THIRD MOST URGENT NEED



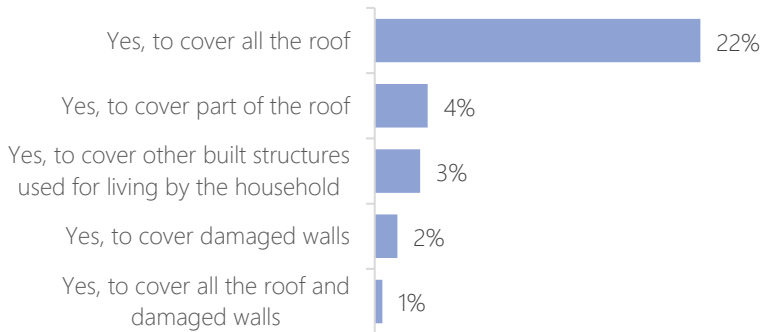
In the 187 localities which reported being affected, **food** was reported as the third most urgent need representing **879,781 individuals** and **183,256 households** who remain inside their locality of origin.

USE OF SHELTER KIT

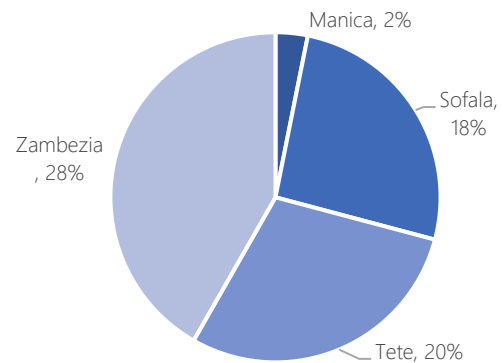
In the 187 localities which reported being affected, **32%** reported receiving a shelter kit totaling **1,018,915 individuals** and **232,402 households**. The remaining **68%** of localities which reported not receiving a shelter kit represent **1,148,148 individuals** and **236,454 households** who remain inside their locality of origin.



Received shelter kit
Proportion of Localities by usage



Did not receive shelter kit
Proportion of Localities by Province







SELF REPAIR ACTIONS OF HOUSE DAMAGE

In the 187 localities which reported being affected, **98%** reported the population has taken on repairs of their own homes totalling **1,436,795 individuals** and **319,537 households**. The **2%** which reported not taking on repairs represent **730,268 individuals** and **149,319 households** who remain inside their locality of origin.

TYPE OF ACTION TAKEN BY THE POPULATION TO REPAIR THEIR DAMAGED HOUSES		% OF LOCALITIES	# HOUSEHOLDS
Collected/recovered materials	Collected/recovered materials from damaged/destroyed houses	67%	177,938
	Used recovered materials to repair the roof	14%	82,908
	Used recovered materials to repair other parts of the house	9%	30,696
	Used recovered material to repair the walls	3%	3,100
Bought materials	Bought materials to repair the roof	3%	20,989
	Bought materials to repair other parts of the house	2%	3,906
Total		98%	319,537

ACCESS TO SERVICES

PERCENTAGE OF AFFECTED LOCALITIES WITH ACCESS TO SERVICES BEFORE AND AFTER CYCLONE IDAI

Province	Before Cyclone IDAI	After Cyclone IDAI	Percent Difference
Access to a functioning market 			
Sofala	93%	89%	-4% ↓
Manica	74%	70%	-4% ↓
Tete	100%	80%	-20% ↓
Zambezia	100%	100%	-
Access to a functioning health facility 			
Sofala	92%	92%	-
Manica	81%	79%	-2% ↓
Tete	80%	80%	-
Zambezia	94%	96%	+2% ↑
Access to a functioning school 			
Sofala	100%	99%	-1% ↓
Manica	98%	98%	-
Tete	100%	100%	-
Zambezia	100%	98%	-2% ↓
Access to a functioning water source 			
Sofala	89%	74%	-15% ↓
Manica	67%	28%	-39% ↓
Tete	100%	80%	-20% ↓
Zambezia	100%	37%	-63% ↓

DTM IN MOZAMBIQUE

IOM’s Displacement Tracking Matrix (DTM) is a system to track and monitor displacement and population mobility. It is designed to regularly and systematically capture, process and disseminate information to provide a better understanding of the movements and evolving needs of displaced populations. DTM has been implemented in Mozambique since 2013 with contextualized forms and tools for disaster and crisis responses in coordination with the INGC.

To view the latest reports, datasets, and data visualizations please visit the DTM Mozambique [website](#).

For more information please contact DTMMozambique@iom.int.

DTM activities are supported by:



LIST OF ALL ASSESSED LOCATIONS BY POPULATION CATEGORY

Province	District	Posto	Locality:	Affected Household	Affected Individuals	Left IDP Households	Left IDP Individuals	Returns IDP Households	Returns IDP Individuals
Manica	Cidade De Chimoio	Cidade De Chimoio	Chimoio	372	1,603				
Manica	Gondola	Amatongas	Amatongas	2,944	8,774				
Manica	Gondola	Amatongas	Nhambonda	1,265	5,560				
Manica	Gondola	Cafumpe	Cafumpe Sede	1,702	8,510				
Manica	Gondola	Cafumpe	Chiungo	2,701	13,640				
Manica	Gondola	Cafumpe	Mudima	3,546	16,995				
Manica	Gondola	Gondola	Gondola Urbana 1	2,031	8,367				
Manica	Gondola	Gondola	Gondola Urbana 2	3,353	11,584				
Manica	Gondola	Inchope	Doeroi	1,915	9,578				
Manica	Gondola	Inchope	Inchope	2,140	10,742				
Manica	Gondola	Inchope	Muda Serração	2,010	10,043				
Manica	Macate	Macate	Chissassa	3,004	10,135				
Manica	Macate	Macate	Macate	2,688	7,036				
Manica	Macate	Macate	Maconha	2,147	7,794				
Manica	Macate	Macate	Marera	5,806	17,498				
Manica	Macate	Zembe	Boavista	2,191	8,901				
Manica	Machaze	Chitobe	Chimbia	1,200	6,002				
Manica	Machaze	Chitobe	Chipudje	810	6,807				
Manica	Machaze	Chitobe	Machaze	583	4,882				
Manica	Machaze	Chitobe	Mutanda	76	572				
Manica	Machaze	Save	Matende	142	720				
Manica	Machaze	Save	Mavissanga	83	128				
Manica	Machaze	Save	Sambassoca	457	2,285				
Manica	Machaze	Save	Save	50	220				
Manica	Manica	Machipanda	Machipanda	562	2,810				
Manica	Manica	Manica	Manica	265	1,329				
Manica	Manica	Mavonde	Mavonde	9	45				
Manica	Manica	Messica	Bandula	490	2,360				
Manica	Manica	Messica	Chinhambuzi	167	835				
Manica	Manica	Messica	Nhaucaca	260	1,340				
Manica	Manica	Messica	Vila De Messica	305	1,515				
Manica	Mossurize	Chiurairue	Chicaluete	1,450	4,350				
Manica	Mossurize	Chiurairue	Chirera	2,587	18,088				
Manica	Mossurize	Chiurairue	Chiurairue	1,029	5,821				
Manica	Mossurize	Dacata	Macuvo	3,000	6,000				
Manica	Mossurize	Dacata	Mowe	1,125	6,763				
Manica	Mossurize	Espungabera	Espungabera	2,865	10,046				
Manica	Sussundenga	Dombe	Bunga	1,813	2,802				
Manica	Sussundenga	Dombe	Darue	1,260	12,929				
Manica	Sussundenga	Dombe	Mabaia	2,794	13,970				
Manica	Sussundenga	Dombe	Matacara	1,400	6,759				
Manica	Sussundenga	Dombe	Muoco	184	1,043				
Manica	Sussundenga	Dombe	Zinguena	2,675	10,956				
Manica	Sussundenga	Muoha	Muoha	5,107	25,536				
Manica	Sussundenga	Muoha	Mupandea	570	17,965				
Manica	Sussundenga	Rotanda	Mussapa	791	3,955				
Manica	Sussundenga	Rotanda	Rotanda	225	1,350				
Manica	Sussundenga	Rotanda	Tsetsera	753	3,765				
Manica	Sussundenga	Sussundenga	Matica	442	1,080				
Manica	Sussundenga	Sussundenga	Munhinga	1,690	11,188				
Manica	Sussundenga	Sussundenga	Nhaurombe	797	3,263				
Manica	Sussundenga	Sussundenga	Sussundenga	5,219	20,343				
Manica	Vanduzi	Matsinho	Chimera	1,833	9,165				
Manica	Vanduzi	Matsinho	Matsinho	346	1,646				
Manica	Vanduzi	Vanduzi	Chigodore	618	7,120				
Manica	Vanduzi	Vanduzi	Pungué Sul	334	3,340				
Manica	Vanduzi	Vanduzi	Vanduzi	3,804	13,524				
Sofala	Buzi	Buzi	Bandua	5,553	28,821				
Sofala	Buzi	Buzi	Chissinguana	5,101	25,505				
Sofala	Buzi	Buzi	Grudja	3,761	18,805	6	30		
Sofala	Buzi	Buzi	Guara Guara	1,764	8,820				
Sofala	Buzi	Buzi	Nhamichindo	3,828	19,139				
Sofala	Buzi	Buzi	Nharongue	3,933	18,044	78	373		
Sofala	Buzi	Buzi	Vila Do Buzi	3,108	15,006	1,733	6,074	65	195
Sofala	Buzi	Estaquinha	Estaquinha	5,675	25,723				
Sofala	Buzi	Sofala	Ampara	3,181	15,939				

LIST OF ALL ASSESSED LOCATIONS BY POPULATION CATEGORY (continued)

Province	District	Posto	Locality:	Affected Household	Affected Individuals	Left IDP Households	Left IDP Individuals	Returns IDP Households	Returns IDP Individuals
Sofala	Buzi	Sofala	Nova Sofala	3472	16260	1	5		
Sofala	Chibabava	Chibabava	Chibabava Sede	446	2230				
Sofala	Chibabava	Goonda	Chinhica	486	1556	5	8	3	7
Sofala	Chibabava	Goonda	Goonda Sede	1030	5150				
Sofala	Chibabava	Goonda	Hamamba	1304	6619				
Sofala	Chibabava	Goonda	Mutindiri	2097	10682				
Sofala	Chibabava	Goonda	Toronga	574	2870				
Sofala	Chibabava	Muxungue	Hode	551	2755				
Sofala	Chibabava	Muxungue	Mucheve	1400	6992				
Sofala	Chibabava	Muxungue	Panja	470	2350				
Sofala	Cidade da Beira	NHANGAU - URBANO 5	Alto Da Manga	5026	25129				
Sofala	Cidade da Beira	NHANGAU - URBANO 5	Chaimite	2160	9370	1247	5235		
Sofala	Cidade da Beira	NHANGAU - URBANO 5	Chingussura	5970	29852			450	2247
Sofala	Cidade da Beira	NHANGAU - URBANO 5	Chipangara	4550	22688				
Sofala	Cidade da Beira	NHANGAU - URBANO 5	Chota	4585	22928				
Sofala	Cidade da Beira	NHANGAU - URBANO 5	Esturro	4666	23334			192	960
Sofala	Cidade da Beira	NHANGAU - URBANO 5	Inhaconjo	3139	7699				
Sofala	Cidade da Beira	NHANGAU - URBANO 5	Inhamizua	6399	31995				
Sofala	Cidade da Beira	NHANGAU - URBANO 5	Macurrungo		26618				
Sofala	Cidade da Beira	NHANGAU - URBANO 5	Macúti	968	4783			232	1019
Sofala	Cidade da Beira	NHANGAU - URBANO 5	Mananga	6790	30268				
Sofala	Cidade da Beira	NHANGAU - URBANO 5	Marraza	5643	23491				
Sofala	Cidade da Beira	NHANGAU - URBANO 5	Mascarenhas	9431	44815				
Sofala	Cidade da Beira	NHANGAU - URBANO 5	Matacuane	3149	15745				
Sofala	Cidade da Beira	NHANGAU - URBANO 5	Matadouro	5973	29868	5	24		
Sofala	Cidade da Beira	NHANGAU - URBANO 5	Muavi	2487	12862				
Sofala	Cidade da Beira	NHANGAU - URBANO 5	Mungassa	3043	15225				
Sofala	Cidade da Beira	NHANGAU - URBANO 5	Munhava Cent	7327	33365				
Sofala	Cidade da Beira	NHANGAU - URBANO 5	Ndunda		29889				
Sofala	Cidade da Beira	NHANGAU - URBANO 5	Nhangau - Sede	9730	48650				
Sofala	Cidade da Beira	NHANGAU - URBANO 5	Nhangoma	311	1553				
Sofala	Cidade da Beira	NHANGAU - URBANO 5	Pioneiro	9972	49861				
Sofala	Cidade da Beira	NHANGAU - URBANO 5	Ponta -Gêa	2419	12095	4	30	29	145
Sofala	Cidade da Beira	NHANGAU - URBANO 5	Tchonja	3017	15085				
Sofala	Cidade da Beira	NHANGAU - URBANO 5	Vaz	1985	9990	10	40	21	105
Sofala	Cidade da Beira	NHANGAU - URBANO 5	Vila Massane	3973	19863			1488	7440
Sofala	Dondo	Dondo	Canhandula	8516	26200				
Sofala	Dondo	Dondo	Chinamacondo		7320				
Sofala	Dondo	Dondo	Consito	10025	57625				
Sofala	Dondo	Dondo	Nhamainga	6262	28755				
Sofala	Dondo	Dondo	Samora Machel	25600	32450	28	0		
Sofala	Dondo	Dondo	Savane	3540	21765			630	3819
Sofala	Dondo	Mafambisse	Mafambisse	9595	47975	16	80		
Sofala	Dondo	Mafambisse	Mutua	6288	10475				
Sofala	Machanga	Divinhe	Buene	1370	7170				
Sofala	Machanga	Divinhe	Divinhe Sede	1230	7020				
Sofala	Machanga	Divinhe	Maropanhe	352	1514				
Sofala	Machanga	Machanga	Machanga Sede	258	1290				
Sofala	Machanga	Machanga	Zimuala	669	3010				
Sofala	Muanza	Galinha	Chenapamimba	1352	7416	35	135	50	250
Sofala	Muanza	Galinha	Galinha Sede	1926	6320				
Sofala	Muanza	Galinha	Honve	1262	5894				
Sofala	Muanza	Galinha	Mussapassua	390	1671				
Sofala	Muanza	Galinha	Nhansato	1231	6156				
Sofala	Muanza	Muanza	Muanza Sede	1789	7239				
Sofala	Nhamatanda	Nhamatanda	Bebedo	3288	19625				
Sofala	Nhamatanda	Nhamatanda	Chirassicua	2085	14324				
Sofala	Nhamatanda	Nhamatanda	Matenga	4256	15967				
Sofala	Nhamatanda	Nhamatanda	Metuchira	7597	37982				
Sofala	Nhamatanda	Nhamatanda	Siluvo	7895	40209				
Sofala	Nhamatanda	Nhamatanda	Vila De Nhamatanda	10938	62332				
Sofala	Nhamatanda	Tica	Lamego	8014	40070				
Sofala	Nhamatanda	Tica	Nhampoca	5650	21219	120	600		
Sofala	Nhamatanda	Tica	Tcheadeia	2719	13033				
Sofala	Nhamatanda	Tica	Tica Sede	6184	30758				
Tete	Changara	Luenha	Changara-Sede	128	640				

LIST OF ALL ASSESSED LOCATIONS BY POPULATION CATEGORY (continued)

Province	District	Posto	Locality:	Affected Household	Affected Individuals	Left IDP Households	Left IDP Individuals	Returnees IDP Households	Returnees IDP Individuals
Tete	Mutarara	Charre	Vila Nova Da Fronteira	154	770				
Tete	Mutarara	Inhangoma	Kanámua	132	660				
Tete	Mutarara	Nhamayabue	Nhamayábuè-Sede	114	570				
Tete	Mutarara	Nhamayabue	Vila de Nhamayabue	108	540				
Zambezia	Cidade De Quelimane	Cidade De Quelimane	Município De Quelimane	728	5089				
Zambezia	Derre	Derre	Derre	1202	6620				
Zambezia	Derre	Derre	Guerissa	227	1450				
Zambezia	Derre	Derre	Machindo	212	1456				
Zambezia	Derre	Derre	Nambui	179	846				
Zambezia	Maganja da Costa	Maganja	Alto Mutola	350	1750				
Zambezia	Maganja da Costa	Maganja	Bala	1257	6885				
Zambezia	Maganja da Costa	Maganja	Cabuir	766	3830				
Zambezia	Maganja da Costa	Maganja	Muzo	346	1730				
Zambezia	Maganja da Costa	Nante	Moneia	283	1415				
Zambezia	Maganja da Costa	Nante	Muôloa	856	4280				
Zambezia	Maganja da Costa	Nante	Nante	1470	7350				
Zambezia	Maquival	Maquival	longe	365	1355				
Zambezia	Maquival	Maquival	Madal	111	1275				
Zambezia	Maquival	Maquival	Maquival	119	368				
Zambezia	Maquival	Maquival	Marrongane	135	675				
Zambezia	Maquival	Maquival	Nangoela	448	1953				
Zambezia	Mocuba	Mocuba	Mocuba-Sede	2269	4728				
Zambezia	Mocuba	Mocuba	Munhiba	510	2040				
Zambezia	Mocuba	Mugeba	Muaquiua	302	1510				
Zambezia	Mocuba	Mugeba	Mugeba	430	2155				
Zambezia	Mocuba	Namanjavira	Alto Benfica	720	2880				
Zambezia	Mocuba	Namanjavira	Namanjavira	505	2525				
Zambezia	Mopeia	Campo	Campo	4700	23500				
Zambezia	Mopeia	Campo	Catale	93	465				
Zambezia	Mopeia	Campo	Luala	618	3090				
Zambezia	Mopeia	Campo	Mungane	145	725				
Zambezia	Mopeia	Mopeia	Chimuara	236	1180				
Zambezia	Mopeia	Mopeia	N'Zanza	2100	10500	18	90		
Zambezia	Mopeia	Mopeia	Rovuma	270	1350				
Zambezia	Morrumbala	Chire	Chilomo	3020	8057			647	3314
Zambezia	Morrumbala	Chire	Chire	5277	27385				
Zambezia	Morrumbala	Megaza	Megaza	1276	6380				
Zambezia	Morrumbala	Megaza	Pinda	1151	5315				
Zambezia	Morrumbala	Megaza	Sabe	64	320				
Zambezia	Morrumbala	Morrumbala	Boroma	473	1703				
Zambezia	Morrumbala	Morrumbala	Mepinha	408	2040				
Zambezia	Morrumbala	Morrumbala	Morrumbala	4657	23286				
Zambezia	Morrumbala	Morrumbala	Muandua	3128	15640				
Zambezia	Namacurra	Macuze	Furquia	653	1487				
Zambezia	Namacurra	Macuze	Mbaua	999	5700				
Zambezia	Namacurra	Macuze	Mixixine	1075	5375				
Zambezia	Namacurra	Namacurra	Malei	157	349				
Zambezia	Namacurra	Namacurra	Muebele	101	439				
Zambezia	Namacurra	Namacurra	Mutange	70	560				
Zambezia	Namacurra	Namacurra	Namacurra	1608	6828				
Zambezia	Namacurra	Namacurra	Pida	870	2280				
Zambezia	Nicoadala	Nicoadala	Munhonha	983	2920				
Zambezia	Nicoadala	Nicoadala	Namacata	6195	12500				
Zambezia	Nicoadala	Nicoadala	Nhafuba	1319	7411				
Zambezia	Nicoadala	Nicoadala	Nicoadala	6195	19105				