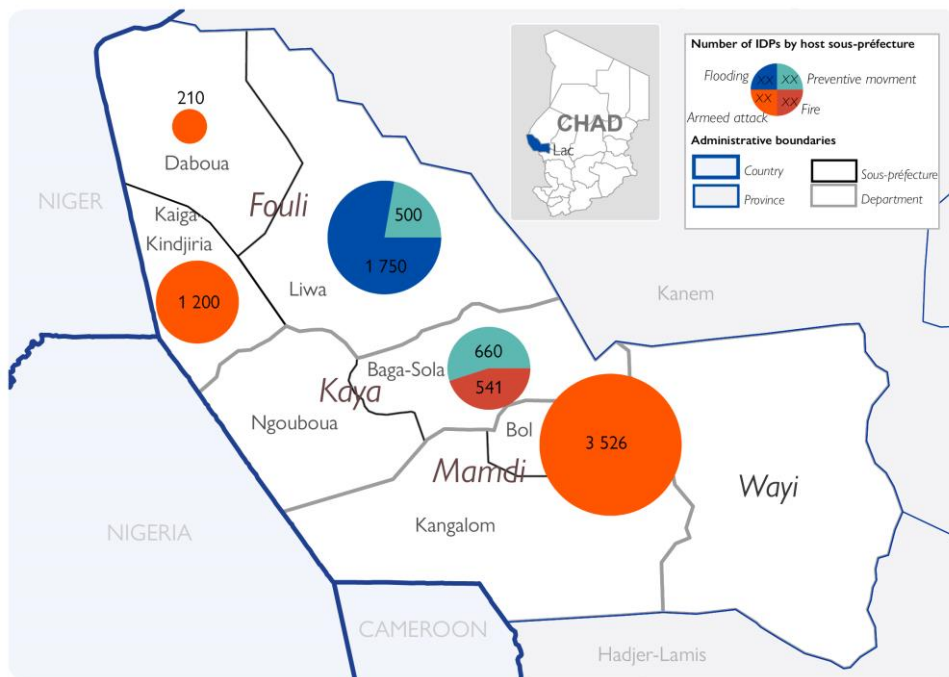


The purpose of the Emergency Tracking Tool (ETT) is to collect information on large and sudden population movements as well as on security and climate emergencies. This dashboard provides information on movements which occurred during the period from **01 January to 28 February 2023**, in the Lac Province.

During the period from January to February 2023, a large number of incidents were observed in the Lake Province, resulting in an increased number of displacements. A total of **2,412 households (8,387 individuals)** have been affected by displacement. However, **80** per cent of the displacements occurred during the month of February. Furthermore, most of these people (84%) were local communities before these new displacements. It should be noted that these displacements were mainly caused by armed attacks (**59%**), floods (**21%**) and preventive displacement following armed attacks or kidnapping (**14%**). Indeed, **78** per cent of displaced individuals took refuge in localities situated in the same sous-préfectures as their provenances (see Table 1, page 2). The most reported urgent needs were non-food items (33%), food (30%), shelter (22%) and water (15%).

Displaced persons by host sous-préfecture and reasons for displacement from January to February 2023

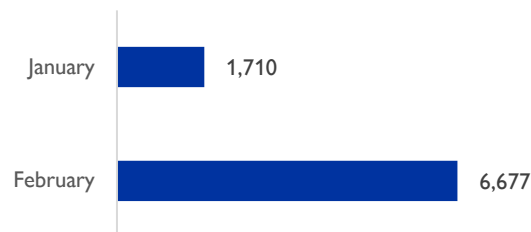


This map is for illustration purposes only. The depiction and use of boundaries, geographic names and related data shown on maps and included in this report are not warranted to be error free nor do they imply judgment on the legal status of any territory, or any endorsement or acceptance of such boundaries by IOM.

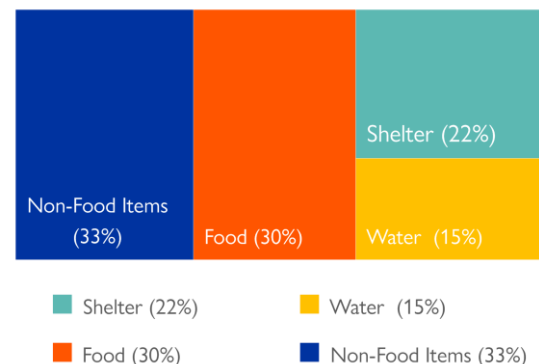
Displaced persons from January to February 2023



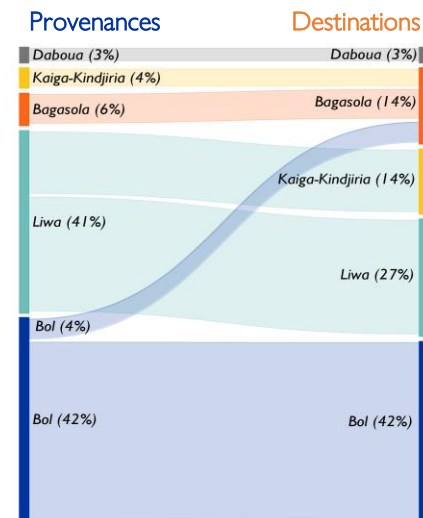
Displaced persons per month in 2023



Priority needs of displaced persons



Origin and Host sous-préfectures



Reasons for displacement

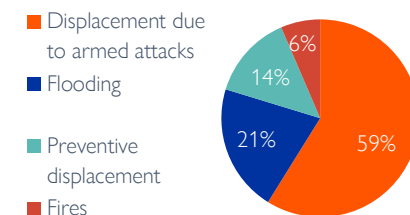


Table 1. Details of observed movements

#	Date of displacement	Displaced population	Departure Location	Status before displacement	Population Category	Host Sous-préfecture	Host Site	Reason for displacement	Means of Transportation
1	03/01/2023	155 households, 1200 individuals	Tourba et kaiga-kindjiria (Liwa)	Local communities	IDPs	Kaiga-Kindjiria	Nima	Displacement due to armed attack	On foot and commun transportation
2	25/01/2023	60 households, 300 individuals	Djougoum (Kaiga-Kindjiria)	Local communities	IDPs	Bagasola	Dar al Sabate	Preventive movement	On foot and riding animals
3	31/01/2023	57 households, 210 individuals	Kilia (Daboua)	Local communities	IDPs	Daboua	Manarat	Displacement due to armed attack	On foot and riding animals
4	3/02/2023	100 households, 500 individuals	Waka, hakadoura et fende (Liwa)	Local communities	IDPs	Liwa	Bana	Preventive movement	On foot and riding animals
5	05/02/2023	200 households, 1000 individuals	Massourom, Tolerom et Walerom (Bol)	IDPs	IDPs	Bol	Kindjiria	Displacement due to armed attack	On foot
6	08/02/2023	780 households, 1750 individuals	Yakirom, Kirtchima, Gorgoya, Kandarba et Foumirom (Liwa)	Local communities	IDPs	Liwa	Diamerom	Flooding	By canoe
7	15 et 16 /02/2023	113 households, 541 individuals	Attrone et Sodelac (Bagasola)	Local communities	IDPs	Bagasola	Attrone et Sodelac	Fires	On foot
8	17 et 19 /02/2023	105 households, 360 individuals	Moussarom (Bol)	IDPs	IDPs	Bagasola	Koulkimé 3	Preventive movement	On foot and canoe
9	27/02/2023	842 households, 2526 individuals	Ngoria, Ngoriarom, Nassar, Ngomirom, Doumou, Bannairom, Tchoukou, Marigrom, Djoullou (Bol)	Local communities	IDPs	Bol	Melea Kaou	Displacement due to armed attack	On foot and canoe