



HIGHLIGHTS

- The Displacement Tracking Matrix was rolled out around Port Vila and surrounding areas.
- Out of 30 IDP sites that are currently open, 25 sites have been assessed, and 5 sites are being assessed.
- **30 sites remain open.**
- The current population in the open sites is **3,099 persons.**

BACKGROUND AND SUMMARY

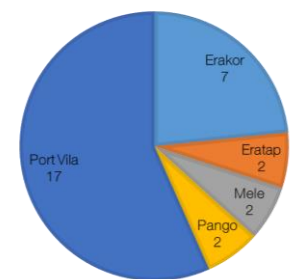
Cyclone Pam, a category-5 tropical cyclone, struck Vanuatu on the evening of 13 March. According to the latest assessments, around 166,000 people have been affected by Tropical Cyclone Pam on 22 islands. The capital Port Vila on Efate island in Shefa Province, experienced widespread damage, with an estimated 90% of buildings either damaged or destroyed. Around 65,000 people are in need of emergency shelter.

The Displacement Tracking Matrix (DTM)* was rolled-out by the Evacuation Centre (EC) working group, co-chaired by IOM, to support the on-going delivery of assistance to the population who live in evacuation sites.

Statistical analysis in this preliminary report covers 25 out of 30 open sites in Port Vila and surrounding areas.

*The Displacement Tracking Matrix (DTM) is an integrated suite of tools used to track and monitor the movement of displaced populations as well as the conditions in which they are living.

NUMBER OF OPEN SITES BY AREA COUNCIL



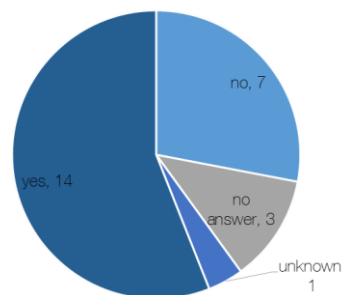
SITE MANAGEMENT, SHELTER, AND NON FOOD ITEMS

From the total of 25 open sites assessed, Site Management Committee (SMC) exist in 20 sites with 14 of them have an appointed site manager.

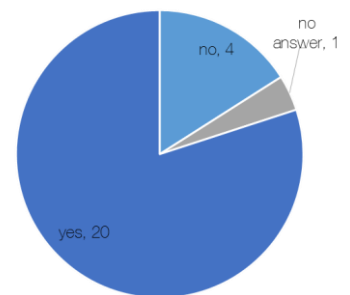
Services availability in sites (Total 25 sites)

- Registration Activities 16 sites
- WASH Support 18 sites
- HEALTH Support 9 sites
- Shelter/NFI Support 5 sites
- Food Support 19 sites
- Protection support 8 sites

Is there an appointed site manager?



Is there a site management committee (SMC)?



Majority of the sites are using **churches (10)**, **schools (7)** and **community centres (6)**. In most sites, IDPs consider shelter materials and food as the most important support needed to be able to leave the EC.

Kitchen sets, plastic sheets and mosquito nets are considered the most important NFI needed in sites. In addition to that, almost in every site (24 sites), IDP indicate the **need for shelter repair materials**.

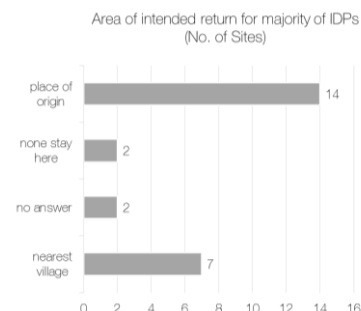
CONTACTS

Wonesai Sithole
 ✉ wsithole@iom.int
<https://displacement.iom.int/vanuatu>

MOBILITY

Most of IDPs arrived at the site on 13 March (12 sites) and 12 March (7 sites). Some sites were receiving the last arrival of IDPs on 14 (4 sites), 20 (3 sites), and 23 (3 sites) March.

Most of IDPs indicated house damaged (14 sites) and lack of food (6 sites) as the main factors preventing to return home. In most sites, IDPs feel that shelter materials (14 sites) and food (7 sites) are the main support they need to enable them to leave the site.



WATER SANITATION AND HYGIENE

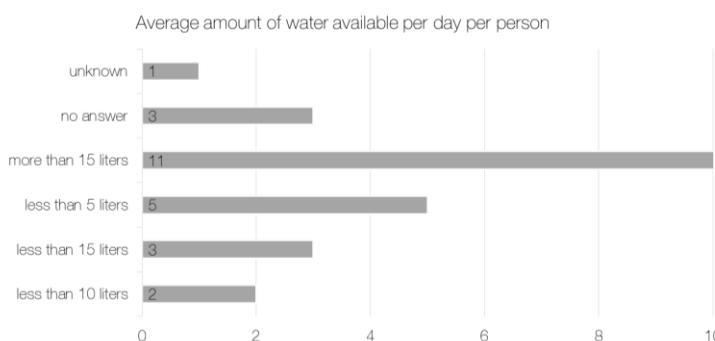
In 21 sites, main water points are located on site with 15 sites have improved water points, mainly sourced by piped water supply, both for drinking (16 sites) and non-drinking (17 sites) purpose.

12 sites have not been reporting problems with water with some sites reported problem with taste (4 sites), suspended solids (3 sites), odor smell (3 sites), and others (3 sites).

Conditions of most latrines are good in 16 sites while 4 sites reported not so good and 1 site reported most latrines are non usable. There are 6 sites reporting no functioning toilets available.

10 sites are reporting non-availability of separate male and female toilets and 12 sites are reporting non-availability of separate male and female bathing facility. 10 sites reported that toilets and bathrooms do not have locks from the inside.

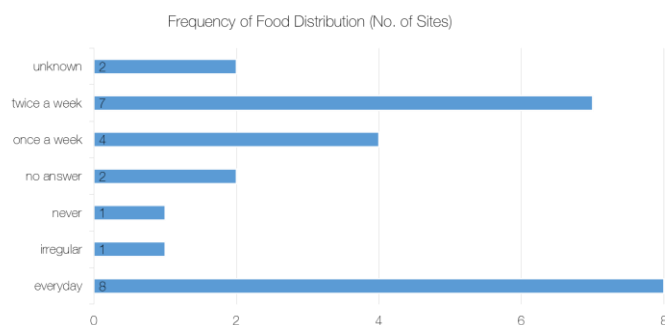
Main waste disposal is garbage pit (12 sites) and 8 sites reported problems with solid waste/garbage.



FOOD AND NUTRITION

Majority (17 sites) reported distribution as their most common source for obtaining food. 3 sites (St Joseph, Erakor House of Refugee, Bible Church tagabe) reported no access to food.

Only 4 sites reported distribution of infant formula, milk powder, bottles, or teats.

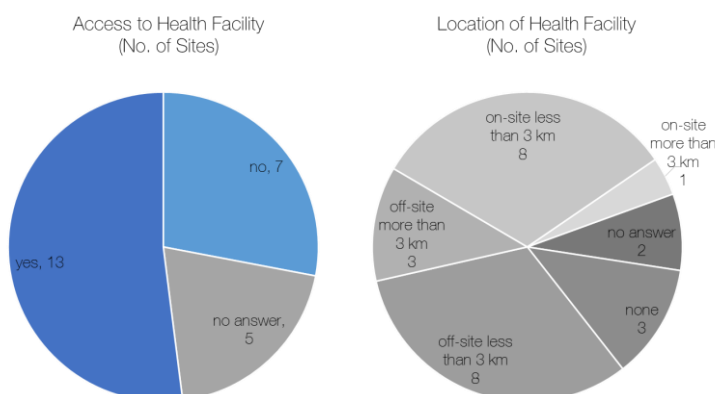


HEALTH

Most prevalent health issues have been reported to include cough and fever (18 sites) and diarrhea (3 sites). Some sites also reported skin infections (2 sites). 16 sites are reported to not have regular access to medicine.

7 sites reported do not have access to health facility.

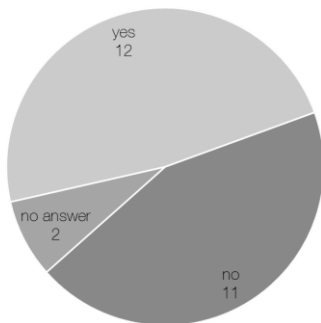
Main provider of health services have been reported as Government (13 sites) and NGOs (5 sites).



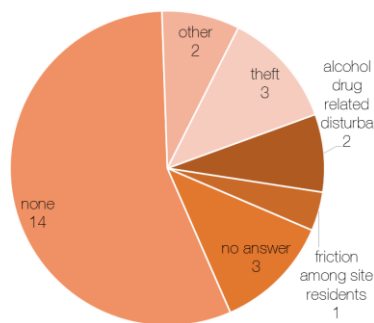
PROTECTION OF CHILDREN, WOMEN, AND OTHER VULNERABLE PERSONS

10 sites reported no availability of security on-site.

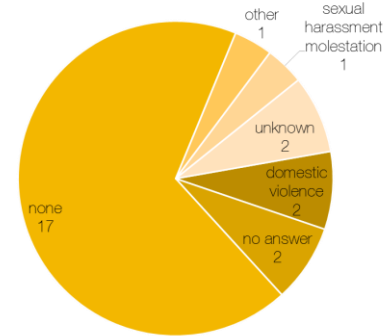
Reported Security Incident in the Site
(No. of Sites)



Most Common Incident Reported
(No. of Sites)



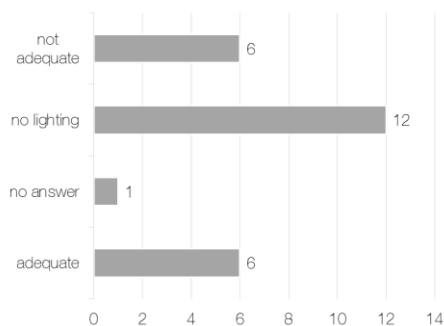
Most Common GBV Incident Reported
(No. of Sites)



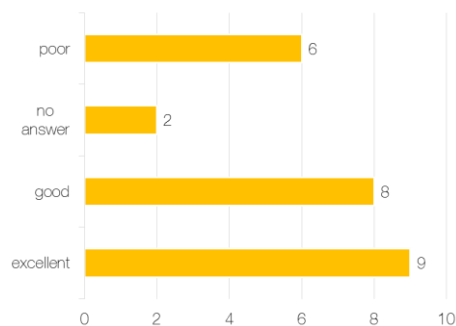
10 sites reported no availability of designated safe/recreational area for children and 16 sites reported no availability for safe/social places for women. 18 sites reported no reporting/referral mechanism for GBV survivors.

15 sites reported majority of individuals are without identification cards or other documentations.

Lighting in the Site
(No. of Sites)



Relationship between IDPs and host communities
(No. of Sites)



LIST OF OPEN SITES

SSID	Evacuation Centers	Status	Area Council	Settlement
SH_001	Pango French School	OPEN	Pango	Pango
SH_002	Matakeru Church	OPEN	Port Vila	Northern
SH_005	Mele Presbyterian Church	OPEN	Mele	Mele
SH_006	Nangirie Presbyterian Church Hall	OPEN	Port Vila	Nambatri
SH_007	Iauko Nakamal	OPEN	Erakor	Erakor
SH_009	Saint Joseph	OPEN	Port Vila	Namba Tu Lagoon
SH_010	Emau Presbyterian Church (Erakor)	OPEN	Erakor	Erakor
SH_011	Erakor house of Refugee	OPEN	Erakor	Erakor
SH_012	Monmon Church Etas	OPEN	Erakor	Etas
SH_014	Anaburu School	OPEN	Port Vila	Anabrou
SH_016	Malapoa College	OPEN	Port Vila	Malapoa Estate
SH_017	Fresh wota school	OPEN	Port Vila	Fresh Wota
SH_018	Malasitapu	OPEN	Port Vila	Fresh Wota
SH_019	Enam Presbyterian Church	OPEN	Erakor	Erakor
SH_020	AOG Pango	OPEN	Pango	Pango
SH_021	Epauto SDA Secondary School	OPEN	Port Vila	Fresh Wota
SH_022	Anglican Church Hall	OPEN	Port Vila	Tagabe
SH_023	Pakarua Church	OPEN	Port Vila	Manples
SH_025	Sorovanga School	OPEN	Port Vila	Black sand
SH_026	Wan Smol Bag	OPEN	Port Vila	Tagabe
SH_027	AOG tebakor church	OPEN	Port Vila	Tebakor
SH_029	Vanuatu Christian School/	OPEN	Mele	Prima
SH_031	Bible Church Tagabe	OPEN	Port Vila	Tagabe
SH_035	Dubea Hall	OPEN	Port Vila	Central/Tropical Market
SH_043	Healing Touch Ministry	OPEN	Port Vila	Namba Tu Lagoon
SH_024	Teouma Academy	OPEN	Eratap	Teouma
SH_036	Erakor community church	OPEN	Erakor	Erakor
SH_038	Holen Presbyterian Church	OPEN	Erakor	Northern
SH_041	Sea Side Tongoa	OPEN	Port Vila	Central
SH_042	whitefaol	OPEN	Eratap	Rentapao

ANNEX

1. Vanuatu_DTM_2015_preliminary_round_published_dataset
2. Vanuatu_DTM_2015_preliminary_round_published_kmz
3. Vanuatu_DTM_2015_preliminary_round_published_dashboard