



**Upper Nile State
Movement Trend Tracking Report
2-8 April 2017**

Methodology

Movement Trend Tracking (MTT) is one of the components of the Displacement Tracking Matrix (DTM) to provide a better understanding of displacement dynamics. MTT tracks the movement of people who are moving on a semi-permanent to permanent basis. These people are identified as people moving with luggage. IOM DTM enumerators record entries and exits at the gates or key transit points of a site or area in order to provide a snapshot of the overall number of entries and exits to and from an area. Other key information including sex-age breakdown of the household, intentions, length of time planning to stay in an area and other key information are recorded.

In Upper Nile State, DTM conducts MTT in two transit areas, Abrouc and Renk, and four sites: Malakal Protection of Civilian (PoC) site, Dethoma 1 and 2 spontaneous settlements and Khoradar collective center. Datasets are available for each of the sites. Please contact southsudanDTM@iom.int for any queries.

Key Findings

- **Abrouc:** significant drop in entries and an overall higher number of exits than entries this week, potentially indicating stabilization in movements.
- **Khoradar:** significant number of exits compared to previous weeks. 119 individuals exits mainly to Baltet facilitated by the government of the newly created Central Upper Nile State
- **Dethoma 1 and 2:** No exits. Entries recorded of families coming from Juba mainly by airplane.
- **Malakal PoC:** movements remain the same as last week with 460 exits with the majority headed towards Sudan
- **Renk:** slight increase in entries of families coming mainly from Paloich and Juba. Majority exits are to Jebellen refugee camp in White Nile

Abrouc

Overall, MTT in **Abrouc recorded a higher number of exits than entries, a change from last week where a significantly higher number of entries were recorded than exits.** Last week saw a net increase of 709¹ individuals in the Abrouc population while **this week saw a net decrease of 28 individuals²** over the reporting week. This may indicate stabilization of movements in the area.

The MTT recorded **479 individuals / 103 households entering Abrouc, a significant decrease** in comparison to the 1,393 individuals entering the week prior. The majority coming to Abrouc are women

¹ In comparing the total number of entries (1393) with the total number of exits (684) over the last reporting week, the population saw an overall net increase of 709 individuals into Abrouc (1393 entries – 684 exits = 709 net entries)

² In comparing the total number of entries (479) with the total number of exits (507) during the current reporting week, the population saw an overall net decrease of 28 individuals out of Abrouc (479 entries – 507 exits = -28 or 28 net exits)

(27%) and children (59%); 15% entries were men. Families are coming mainly from Lul in Fashoda County and Wau Shilluk in Malakal county.

A smaller proportion of families (18%) came with their whole family while 82% came with just part of their family. The vast majority (96%) arrived by foot while the rest (4%) came by truck or bus. The majority report insecurity (79%) as the main reason for coming to Abrouc followed by food (23%). All the families indicate their intention to stay for more than 6 months.

The major vulnerabilities observed included breastfeeding women (45 households or 44%).

The MTT recorded **507 individuals / 107 households exiting mainly to Sudan and Fashoda county which is a slight decrease** from the 684 individuals recorded exiting the week prior. All the families are leaving with just part of their family meaning they left some family members behind. Overall, 62% families exiting were recorded going to Sudan, mainly to Kosti in White Nile. All of those who were recorded going to Sudan indicated they plan to stay in Sudan for more than 6 months. The main reason for going to Sudan was food followed by insecurity. Of those going to Fashoda county, many indicated they were going to Kalagany boma (39%). Those heading towards Kalagany are likely headed towards South Kordofan in Sudan as this is an alternative route to Sudan. The majority of families going to Fashoda indicate they plan to stay for 1 to 3 months citing food as the main reason (perhaps to bring food back to families).

Malakal PoC

Overall, movements into and out of Malakal PoC this reporting week **remain the same** as last week with more exits than entries. The MTT recorded a total of 460 individual exits were recorded this week. This is about the same as last week where 466 individuals were recorded exiting but a significant decrease from two weeks prior when 793 individuals were reported exiting. 98% of the movement was women and children. The majority of families are going to White Nile (75%) and Khartoum (19%); a few families are going to Renk (6%). The majority of families (61%) do not plan to go back to Malakal PoC whereas 39% report they do plan to come back. Families report family reunification, food, insecurity, uncomfortable living conditions, and health as the main reasons for leaving the PoC.

The MTT recorded a total of 22 individual entries during the week which is the same as the past two weeks. 100% of the entries were women and children and the majority (67%) plan to stay more than 6 months. Family reunification and uncomfortable living conditions were reported as the main reason for coming to Malakal PoC. The majority of families came from Juba (55%) followed by White Nile in Sudan (23%) and Malakal (23%). The majority state family reunification as the main reason for entering the PoC as well as employment opportunities, uncomfortable living conditions and health.

Renk

The MTT recorded 413 individual entries Renk and 665 exits from Renk. In comparison to last week, this week saw an **increase in entry population** while we have observed similar number of population exiting. This week also observed movements from Malakal and surrounding areas yet in smaller numbers with the majority proceeding towards Sudan.

Mainly women and children were entering and 100% households entering were partial households, meaning the rest of the family members remained. The **majority of families are coming from Paloich (24%), Juba (18%)** followed by Rebek (14%), Khartoum (13%), Malakal (10%).and other locations. 71% of

families indicate they plan to stay more than 6 months. The majority of families indicate family reunification as the main reason for coming to Renk followed by managing farmland and employment opportunities. Of those families coming from Malakal, some are remaining in Renk and occupying empty houses in town or joining spontaneous settlements within Renk while others proceed to Sudan.

Mainly women and children were leaving Renk and 98% households leaving were partial households, meaning the rest of the family members remained. The many intend to go to Jebellen refugee camp in White Nile (47%) followed by Khartoum (14%), Kosti (11%), Rebek (11%), Paloch (11%), Madani (8%), Juba (6%) and other locations; few families also indicated their intention to go to Malakal and Renk. Those going to Melut were headed to Paloich and from there to Juba while some were moving to Malakal due to the newly created Central Upper Nile state. Food, family reunification and insecurity were cited as the main reasons driving their exit from Renk.

Khoradar

A **significant number of exits** were recorded from Khoradar in comparison to previous weeks where zero exits have been recorded with a total of **119 individuals or 20 households recorded exiting**. The majority exiting are women and children (75%). The **majority of families are headed to Baliet (63%) to their respective payams and bomas (places of origin)** followed by Panyikang (20%) and Malakal (17%). The vast majority (80%) report their intention to stay for more than 6 months citing managing farmland the main reason for exiting. More are expected to move this week as well. The movement is being facilitated by the government of the newly created Central Upper Nile State (Malakal). The **IOM DTM team observed the movements of IDPs from Khoradar via four trucks** (two trucks for luggage and two trucks carrying people) on 4 and 5 April.

The MTT recorded 8 individuals or 3 households entering Khoradar. 100% entries are women and children. All families came by airplane from Juba citing uncomfortable living conditions, insecurity and food as the main reasons for coming to Khoradar. All state they plan to stay for more than 6 months. Their place of origin is Baliet.

Dethoma 1



The MTT recorded 21 individuals or 6 households entering Dethoma 1. No exits were recorded. The majority of entries are women and children. 83% of families are coming with their whole household versus partial household. The majority of families are coming from Juba (57%) followed by Renk (24%), Bailet (19%). The majority of families intend to stay more than 6 months (83%) followed by 17% reporting they intend to stay 4 to 6 months. The main reasons for entering include insecurity followed by food, family reunification and education. 50% households came by plane while the other half came by truck/bus.

Dethoma 2

The MTT recorded 12 individual entries or 5 households to Dethoma 2. No exits were recorded. The majority entering are women and children. 60% of families are coming with their whole household versus partial household. The majority of families are coming from Juba (58%) followed by Renk (33%) and Maban (8%). 80% report they plan to stay more than 6 months. Insecurity is reported as the main reason for coming to Dethoma 2 followed by uncomfortable living conditions and food. Majority of families came by plane.

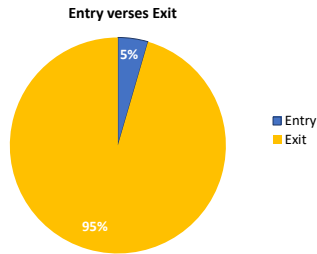
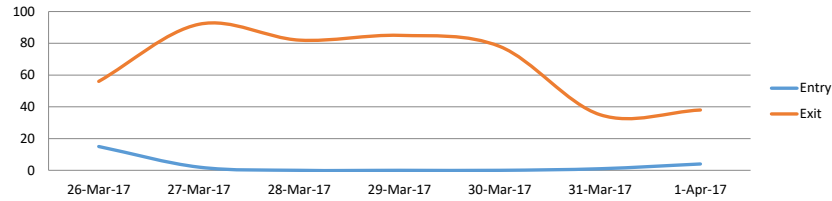
LOCATION

County	Entry		County	Exit	
	#	%		#	%
White Nile (Sudan)	0	0%	White Nile (Sudan)	313	62%
Khartoum (Sudan)	0	0%	Khartoum (Sudan)	0	0%
Juba	0	0%	Juba	0	0%
Morobo	0	0%	Morobo	0	0%
Terekeka	0	0%	Terekeka	0	0%
Yei	0	0%	Yei	0	0%
Budi	0	0%	Budi	0	0%
Ikotos	0	0%	Ikotos	0	0%
Kapoeta East	0	0%	Kapoeta East	0	0%
Kapoeta North	0	0%	Kapoeta North	0	0%
Kapoeta South	0	0%	Kapoeta South	0	0%
Lafon	0	0%	Lafon	0	0%
Magwi	0	0%	Magwi	0	0%
Torit	0	0%	Torit	0	0%
Akobo	0	0%	Akobo	0	0%
Ayod	0	0%	Ayod	0	0%
Bor South	0	0%	Bor South	0	0%
Canal	0	0%	Canal	0	0%
Duk	0	0%	Duk	0	0%
Fangak	0	0%	Fangak	0	0%
Nyirrol	0	0%	Nyirrol	0	0%
Pibor	0	0%	Pibor	0	0%
Pochalla	0	0%	Pochalla	0	0%
Twic East	0	0%	Twic East	0	0%
Uror	0	0%	Uror	0	0%
Abiemnhom	0	0%	Abiemnhom	0	0%
Guit	0	0%	Guit	0	0%
Koch	0	0%	Koch	0	0%
Leer	0	0%	Leer	0	0%
Mayendit	0	0%	Mayendit	0	0%
Mayom	0	0%	Mayom	0	0%
Panyijiar	0	0%	Panyijiar	0	0%
Pariang	0	0%	Pariang	0	0%
Rubkona	0	0%	Rubkona	0	0%
Baliet	0	0%	Baliet	0	0%
Fashoda	479	100%	Fashoda	194	38%
Longochuk	0	0%	Longochuk	0	0%
Luakpiny/Nasir	0	0%	Luakpiny/Nasir	0	0%
Maban	0	0%	Maban	0	0%
Maiwut	0	0%	Maiwut	0	0%
Malakal	0	0%	Malakal	0	0%
Manyo	0	0%	Manyo	0	0%
Melut	0	0%	Melut	0	0%
Panyikang	0	0%	Panyikang	0	0%
Renk	0	0%	Renk	0	0%
Ulang	0	0%	Ulang	0	0%
Jur River	0	0%	Jur River	0	0%
Raga	0	0%	Raga	0	0%
Wau	0	0%	Wau	0	0%
Ezo	0	0%	Ezo	0	0%
Ibba	0	0%	Ibba	0	0%
Maridi	0	0%	Maridi	0	0%
Mundri East	0	0%	Mundri East	0	0%
Mundri West	0	0%	Mundri West	0	0%
Total	479	100%	Total	507	100%

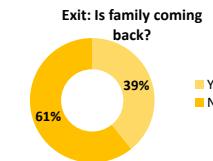


Movement Trend Tracking (MTT) - SNAPSHOT Malakal PoC

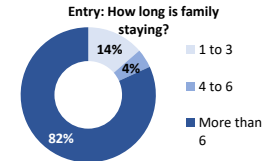
Date	26-Mar-17	27-Mar-17	28-Mar-17	29-Mar-17	30-Mar-17	31-Mar-17	1-Apr-17	Total	Balance
Entry	15	2	0	0	0	1	4	22	(444)
Exit	56	92	82	85	78	35	38	466	



Exit: Is family coming back	#
Yes	183
No	283

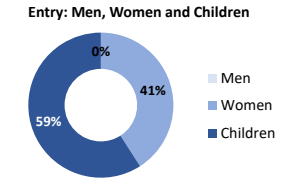
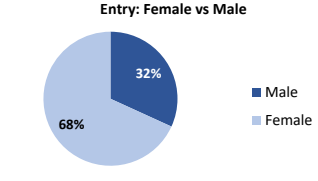
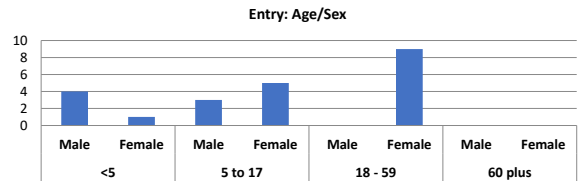


Entry: how long is family staying?	#
1 to 3	3
4 to 6	1
More than 6	18

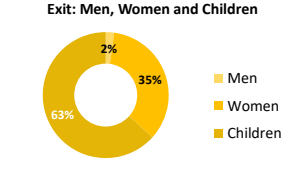
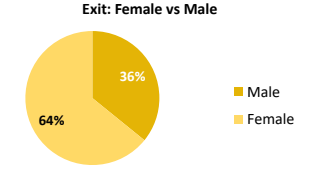
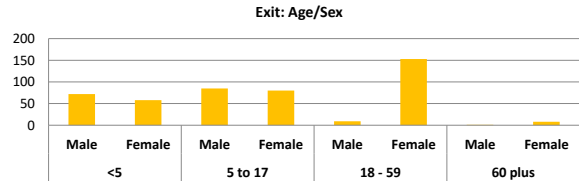


GENERAL DEMOGRAPHICS

ENTRY														
<5		5 to 17		18 - 59		60 plus		Male	Female	Total	Men	Women	Children	Total
Male	Female	Male	Female	Male	Female	Male	Female							
4	1	3	5	0	9	0	0	7	15	22	0	9	13	22
18%	5%	14%	23%	0%	41%	0%	0%	32%	68%	100%	0%	41%	59%	100%



EXIT														
<5		5 to 17		18 - 59		60 plus		Male	Female	Total	Men	Women	Children	Total
Male	Female	Male	Female	Male	Female	Male	Female							
72	58	85	80	9	153	1	8	167	299	466	10	161	295	466
15%	12%	18%	17%	2%	33%	0%	2%	36%	64%	100%	2%	35%	63%	100%



REASONS FOR ENTRY AND EXIT

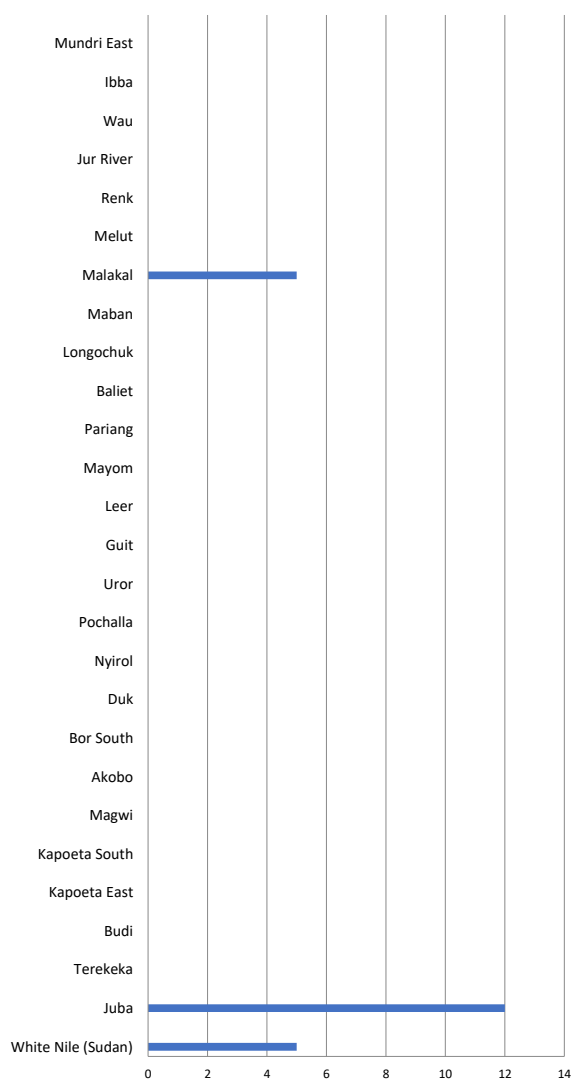
ENTRY	Insecurity	Uncomfortable living conditions	Food	Health	Education	Rejoining family	Employment Opportunities	Managing farm	Other
	26-Mar	-	-	-	-	-	15	-	-
27-Mar	-	2	-	-	-	-	-	-	-
28-Mar	-	-	-	-	-	-	-	-	-
29-Mar	-	-	-	-	-	-	-	-	-
30-Mar	-	-	-	-	-	-	-	-	-
31-Mar	-	-	-	-	-	-	1	-	-
1-Apr	-	-	4	-	-	-	-	-	-

EXIT	Insecurity	Uncomfortable living conditions	Food	Health	Education	Rejoining family	Employment Opportunities	Managing farm	Other
	26-Mar	15	7	10	-	11	13	-	-
27-Mar	-	-	25	9	11	29	11	-	7
28-Mar	6	21	-	-	9	11	7	-	8
29-Mar	16	25	5	10	-	24	5	-	-
30-Mar	15	-	29	5	8	20	1	-	-
31-Mar	-	-	-	11	2	7	10	-	5
1-Apr	7	-	7	9	7	7	1	-	-

LOCATION

County	Entry		County	Exit	
	#	%		#	%
White Nile (Sudan)	5	23%	White Nile (Sudan)	348	75%
Khartoum (Sudan)	0	0%	Khartoum (Sudan)	88	19%
Juba	12	55%	Juba	0	0%
Morobo	0	0%	Morobo	0	0%
Terekeka	0	0%	Terekeka	0	0%
Yei	0	0%	Yei	0	0%
Budi	0	0%	Budi	0	0%
Ikotos	0	0%	Ikotos	0	0%
Kapoeta East	0	0%	Kapoeta East	0	0%
Kapoeta North	0	0%	Kapoeta North	0	0%
Kapoeta South	0	0%	Kapoeta South	0	0%
Lafon	0	0%	Lafon	0	0%
Magwi	0	0%	Magwi	0	0%
Torit	0	0%	Torit	0	0%
Akobo	0	0%	Akobo	0	0%
Ayod	0	0%	Ayod	0	0%
Bor South	0	0%	Bor South	0	0%
Canal	0	0%	Canal	0	0%
Duk	0	0%	Duk	0	0%
Fangak	0	0%	Fangak	0	0%
Nyirrol	0	0%	Nyirrol	0	0%
Pibor	0	0%	Pibor	0	0%
Pochalla	0	0%	Pochalla	0	0%
Twic East	0	0%	Twic East	0	0%
Uror	0	0%	Uror	0	0%
Abiemnhom	0	0%	Abiemnhom	0	0%
Guit	0	0%	Guit	0	0%
Koch	0	0%	Koch	0	0%
Leer	0	0%	Leer	0	0%
Mayendit	0	0%	Mayendit	0	0%
Mayom	0	0%	Mayom	0	0%
Panyijiar	0	0%	Panyijiar	0	0%
Pariang	0	0%	Pariang	0	0%
Rubkona	0	0%	Rubkona	0	0%
Baliet	0	0%	Baliet	0	0%
Fashoda	0	0%	Fashoda	0	0%
Longochuk	0	0%	Longochuk	0	0%
Luakpiny/Nasir	0	0%	Luakpiny/Nasir	0	0%
Maban	0	0%	Maban	0	0%
Maiwut	0	0%	Maiwut	0	0%
Malakal	5	23%	Malakal	0	0%
Manyo	0	0%	Manyo	0	0%
Melut	0	0%	Melut	0	0%
Panyikang	0	0%	Panyikang	0	0%
Renk	0	0%	Renk	30	6%
Ulang	0	0%	Ulang	0	0%
Jur River	0	0%	Jur River	0	0%
Raga	0	0%	Raga	0	0%
Wau	0	0%	Wau	0	0%
Ezo	0	0%	Ezo	0	0%
Ibba	0	0%	Ibba	0	0%
Maridi	0	0%	Maridi	0	0%
Mundri East	0	0%	Mundri East	0	0%
Mundri West	0	0%	Mundri West	0	0%
Total	22	100%	Total	466	100%

Entry from

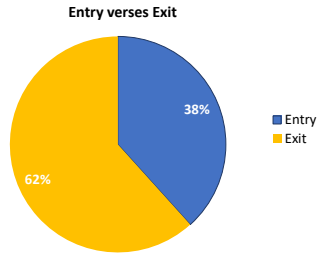
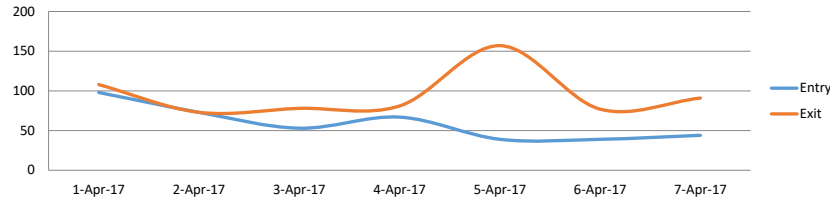


Destination after exit

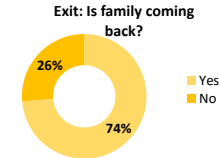


Movement Trend Tracking (MTT) - SNAPSHOT Renk

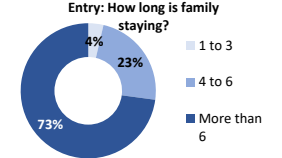
Date	1-Apr-17	2-Apr-17	3-Apr-17	4-Apr-17	5-Apr-17	6-Apr-17	7-Apr-17	Total	Balance
Entry	98	73	53	67	39	39	44	413	(252)
Exit	108	73	78	81	157	77	91	665	



Exit: Is family coming back	#
Yes	490
No	175

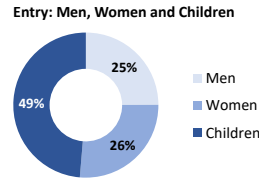
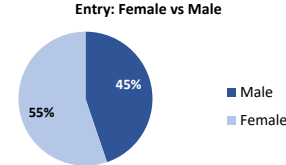
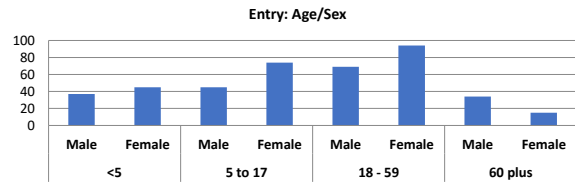


Entry: how long is family staying?	#
1 to 3	15
4 to 6	97
More than 6	301

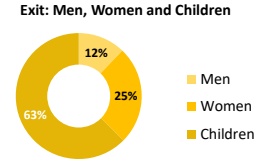
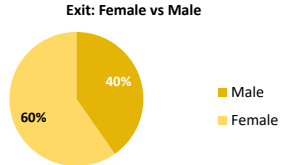
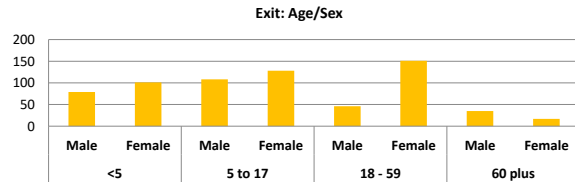


GENERAL DEMOGRAPHICS

ENTRY														
<5		5 to 17		18 - 59		60 plus		Male	Female	Total	Men	Women	Children	Total
Male	Female	Male	Female	Male	Female	Male	Female	185	228	413	103	109	201	413
37	45	45	74	69	94	34	15	45%	55%	100%	25%	26%	49%	100%



EXIT														
<5		5 to 17		18 - 59		60 plus		Male	Female	Total	Men	Women	Children	Total
Male	Female	Male	Female	Male	Female	Male	Female	268	397	665	81	168	416	665
79	101	108	128	46	151	35	17	40%	60%	100%	12%	25%	63%	100%



REASONS FOR ENTRY AND EXIT

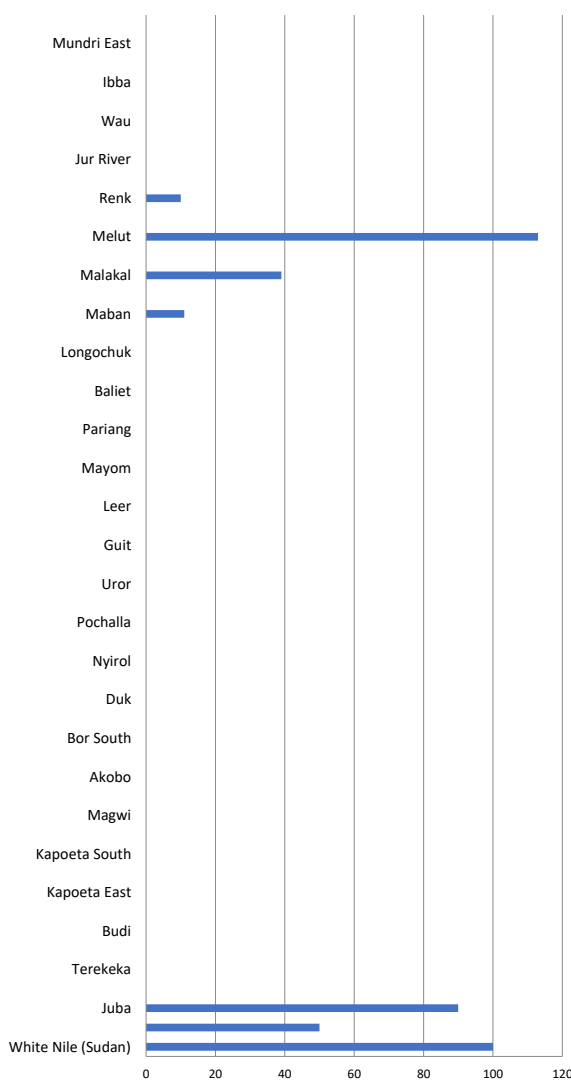
ENTRY	Insecurity	Uncomfortable living conditions	Food	Health	Education	Rejoining family	Employment Opportunities	Managing farm	Other
1-Apr	16	5	-	4	-	36	5	25	7
2-Apr	4	-	-	-	-	32	3	34	-
3-Apr	-	-	-	-	-	17	4	32	-
4-Apr	-	-	-	-	-	31	9	19	8
5-Apr	-	-	-	3	-	14	5	15	2
6-Apr	3	-	-	-	-	17	6	13	-
7-Apr	-	-	-	-	-	26	-	18	-

EXIT	Insecurity	Uncomfortable living conditions	Food	Health	Education	Rejoining family	Employment Opportunities	Managing farm	Other
1-Apr	16	6	35	6	-	36	-	9	-
2-Apr	13	-	14	4	-	25	4	13	-
3-Apr	4	-	19	5	-	23	8	19	-
4-Apr	9	-	27	3	-	21	5	16	-
5-Apr	35	-	50	-	7	25	21	13	6
6-Apr	11	-	20	3	-	11	6	21	5
7-Apr	16	-	26	2	-	27	12	8	-

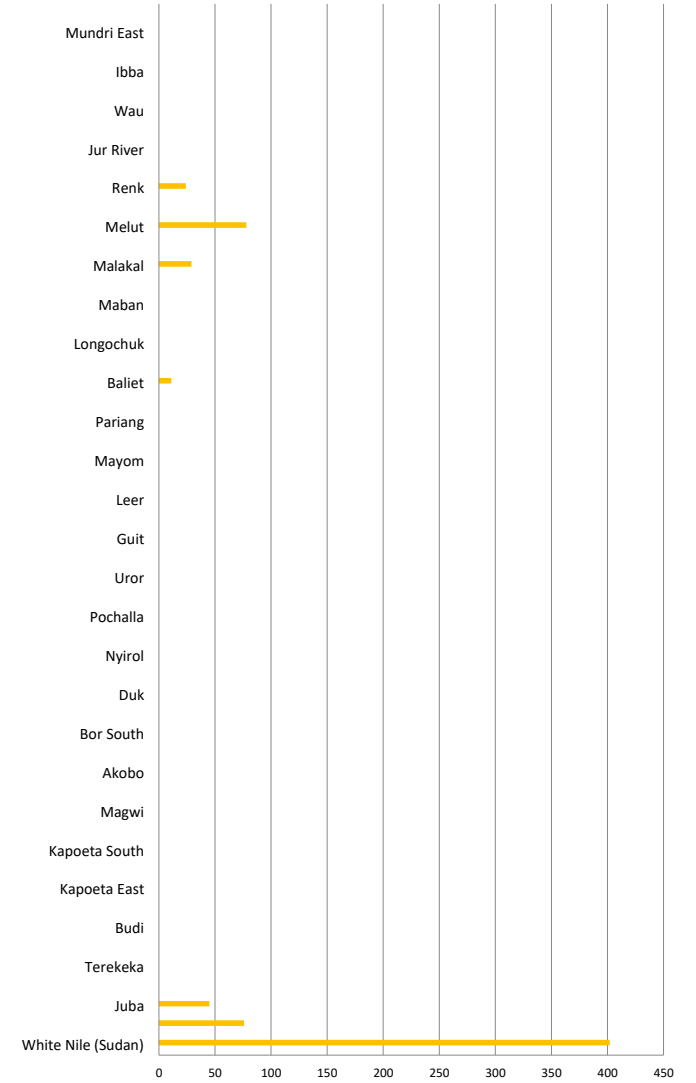
LOCATION

County	Entry		County	Exit	
	#	%		#	%
White Nile (Sudan)	100	24%	White Nile (Sudan)	402	60%
Khartoum (Sudan)	50	12%	Khartoum (Sudan)	76	11%
Juba	90	22%	Juba	45	7%
Morobo	0	0%	Morobo	0	0%
Terekeka	0	0%	Terekeka	0	0%
Yei	0	0%	Yei	0	0%
Budi	0	0%	Budi	0	0%
Ikotos	0	0%	Ikotos	0	0%
Kapoeta East	0	0%	Kapoeta East	0	0%
Kapoeta North	0	0%	Kapoeta North	0	0%
Kapoeta South	0	0%	Kapoeta South	0	0%
Lafon	0	0%	Lafon	0	0%
Magwi	0	0%	Magwi	0	0%
Torit	0	0%	Torit	0	0%
Akobo	0	0%	Akobo	0	0%
Ayod	0	0%	Ayod	0	0%
Bor South	0	0%	Bor South	0	0%
Canal	0	0%	Canal	0	0%
Duk	0	0%	Duk	0	0%
Fangak	0	0%	Fangak	0	0%
Nyirrol	0	0%	Nyirrol	0	0%
Pibor	0	0%	Pibor	0	0%
Pochalla	0	0%	Pochalla	0	0%
Twic East	0	0%	Twic East	0	0%
Uror	0	0%	Uror	0	0%
Abiemnhom	0	0%	Abiemnhom	0	0%
Guit	0	0%	Guit	0	0%
Koch	0	0%	Koch	0	0%
Leer	0	0%	Leer	0	0%
Mayendit	0	0%	Mayendit	0	0%
Mayom	0	0%	Mayom	0	0%
Panyijiar	0	0%	Panyijiar	0	0%
Pariang	0	0%	Pariang	0	0%
Rubkona	0	0%	Rubkona	0	0%
Baliet	0	0%	Baliet	11	2%
Fashoda	0	0%	Fashoda	0	0%
Longochuk	0	0%	Longochuk	0	0%
Luakpiny/Nasir	0	0%	Luakpiny/Nasir	0	0%
Maban	11	3%	Maban	0	0%
Maiwut	0	0%	Maiwut	0	0%
Malakal	39	9%	Malakal	29	4%
Manyo	0	0%	Manyo	0	0%
Melut	113	27%	Melut	78	12%
Panyikang	0	0%	Panyikang	0	0%
Renk	10	2%	Renk	24	4%
Ulang	0	0%	Ulang	0	0%
Jur River	0	0%	Jur River	0	0%
Raga	0	0%	Raga	0	0%
Wau	0	0%	Wau	0	0%
Ezo	0	0%	Ezo	0	0%
Ibba	0	0%	Ibba	0	0%
Maridi	0	0%	Maridi	0	0%
Mundri East	0	0%	Mundri East	0	0%
Mundri West	0	0%	Mundri West	0	0%
Total	413	100%	Total	665	100%

Entry from




Destination after exit



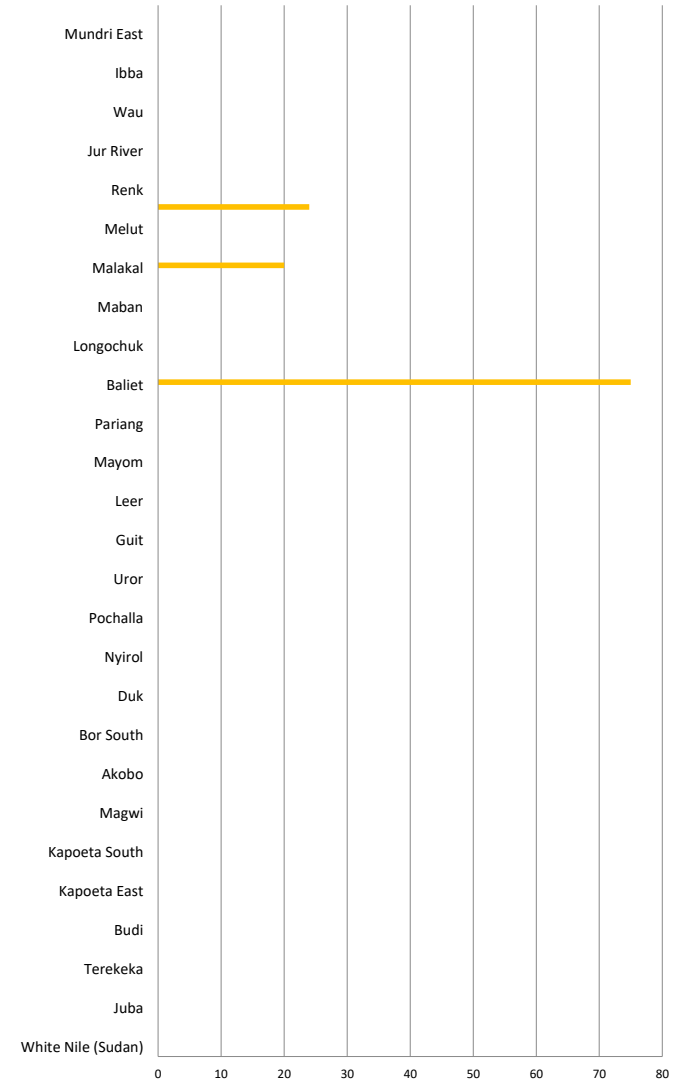
LOCATION

County	Entry		County	Exit	
	#	%		#	%
White Nile (Sudan)	0	0%	White Nile (Sudan)	0	0%
Khartoum (Sudan)	0	0%	Khartoum (Sudan)	0	0%
Juba	8	100%	Juba	0	0%
Morobo	0	0%	Morobo	0	0%
Terekeka	0	0%	Terekeka	0	0%
Yei	0	0%	Yei	0	0%
Budi	0	0%	Budi	0	0%
Ikotos	0	0%	Ikotos	0	0%
Kapoeta East	0	0%	Kapoeta East	0	0%
Kapoeta North	0	0%	Kapoeta North	0	0%
Kapoeta South	0	0%	Kapoeta South	0	0%
Lafon	0	0%	Lafon	0	0%
Magwi	0	0%	Magwi	0	0%
Torit	0	0%	Torit	0	0%
Akobo	0	0%	Akobo	0	0%
Ayod	0	0%	Ayod	0	0%
Bor South	0	0%	Bor South	0	0%
Canal	0	0%	Canal	0	0%
Duk	0	0%	Duk	0	0%
Fangak	0	0%	Fangak	0	0%
Nyirrol	0	0%	Nyirrol	0	0%
Pibor	0	0%	Pibor	0	0%
Pochalla	0	0%	Pochalla	0	0%
Twic East	0	0%	Twic East	0	0%
Uror	0	0%	Uror	0	0%
Abiemnhom	0	0%	Abiemnhom	0	0%
Guit	0	0%	Guit	0	0%
Koch	0	0%	Koch	0	0%
Leer	0	0%	Leer	0	0%
Mayendit	0	0%	Mayendit	0	0%
Mayom	0	0%	Mayom	0	0%
Panyijiar	0	0%	Panyijiar	0	0%
Pariang	0	0%	Pariang	0	0%
Rubkona	0	0%	Rubkona	0	0%
Baliet	0	0%	Baliet	75	63%
Fashoda	0	0%	Fashoda	0	0%
Longochuk	0	0%	Longochuk	0	0%
Luakpiny/Nasir	0	0%	Luakpiny/Nasir	0	0%
Maban	0	0%	Maban	0	0%
Maiwut	0	0%	Maiwut	0	0%
Malakal	0	0%	Malakal	20	17%
Manyo	0	0%	Manyo	0	0%
Melut	0	0%	Melut	0	0%
Panyikang	0	0%	Panyikang	24	20%
Renk	0	0%	Renk	0	0%
Ulang	0	0%	Ulang	0	0%
Jur River	0	0%	Jur River	0	0%
Raga	0	0%	Raga	0	0%
Wau	0	0%	Wau	0	0%
Ezo	0	0%	Ezo	0	0%
Ibba	0	0%	Ibba	0	0%
Maridi	0	0%	Maridi	0	0%
Mundri East	0	0%	Mundri East	0	0%
Mundri West	0	0%	Mundri West	0	0%
Total	8	100%	Total	119	100%

Entry from




Destination after exit



LOCATION

County	Entry		County	Exit	
	#	%		#	%
White Nile (Sudan)	0	0%	White Nile (Sudan)	0	#DIV/0!
Khartoum (Sudan)	0	0%	Khartoum (Sudan)	0	#DIV/0!
Juba	12	57%	Juba	0	#DIV/0!
Morobo	0	0%	Morobo	0	#DIV/0!
Terekeka	0	0%	Terekeka	0	#DIV/0!
Yei	0	0%	Yei	0	#DIV/0!
Budi	0	0%	Budi	0	#DIV/0!
Ikotos	0	0%	Ikotos	0	#DIV/0!
Kapoeta East	0	0%	Kapoeta East	0	#DIV/0!
Kapoeta North	0	0%	Kapoeta North	0	#DIV/0!
Kapoeta South	0	0%	Kapoeta South	0	#DIV/0!
Lafon	0	0%	Lafon	0	#DIV/0!
Magwi	0	0%	Magwi	0	#DIV/0!
Torit	0	0%	Torit	0	#DIV/0!
Akobo	0	0%	Akobo	0	#DIV/0!
Ayod	0	0%	Ayod	0	#DIV/0!
Bor South	0	0%	Bor South	0	#DIV/0!
Canal	0	0%	Canal	0	#DIV/0!
Duk	0	0%	Duk	0	#DIV/0!
Fangak	0	0%	Fangak	0	#DIV/0!
Nyirrol	0	0%	Nyirrol	0	#DIV/0!
Pibor	0	0%	Pibor	0	#DIV/0!
Pochalla	0	0%	Pochalla	0	#DIV/0!
Twic East	0	0%	Twic East	0	#DIV/0!
Uror	0	0%	Uror	0	#DIV/0!
Abiemnhom	0	0%	Abiemnhom	0	#DIV/0!
Guit	0	0%	Guit	0	#DIV/0!
Koch	0	0%	Koch	0	#DIV/0!
Leer	0	0%	Leer	0	#DIV/0!
Mayendit	0	0%	Mayendit	0	#DIV/0!
Mayom	0	0%	Mayom	0	#DIV/0!
Panyijiar	0	0%	Panyijiar	0	#DIV/0!
Pariang	0	0%	Pariang	0	#DIV/0!
Rubkona	0	0%	Rubkona	0	#DIV/0!
Baliet	4	19%	Baliet	0	#DIV/0!
Fashoda	0	0%	Fashoda	0	#DIV/0!
Longochuk	0	0%	Longochuk	0	#DIV/0!
Luakpiny/Nasir	0	0%	Luakpiny/Nasir	0	#DIV/0!
Maban	0	0%	Maban	0	#DIV/0!
Maiwut	0	0%	Maiwut	0	#DIV/0!
Malakal	0	0%	Malakal	0	#DIV/0!
Manyo	0	0%	Manyo	0	#DIV/0!
Melut	0	0%	Melut	0	#DIV/0!
Panyikang	0	0%	Panyikang	0	#DIV/0!
Renk	5	24%	Renk	0	#DIV/0!
Ulang	0	0%	Ulang	0	#DIV/0!
Jur River	0	0%	Jur River	0	#DIV/0!
Raga	0	0%	Raga	0	#DIV/0!
Wau	0	0%	Wau	0	#DIV/0!
Ezo	0	0%	Ezo	0	#DIV/0!
Ibba	0	0%	Ibba	0	#DIV/0!
Maridi	0	0%	Maridi	0	#DIV/0!
Mundri East	0	0%	Mundri East	0	#DIV/0!
Mundri West	0	0%	Mundri West	0	#DIV/0!
Total	21	100%	Total	0	#DIV/0!

Entry from




Destination after exit



LOCATION

County	Entry		County	Exit	
	#	%		#	%
White Nile (Sudan)	0	0%	White Nile (Sudan)	0	#DIV/0!
Khartoum (Sudan)	0	0%	Khartoum (Sudan)	0	#DIV/0!
Juba	7	58%	Juba	0	#DIV/0!
Morobo	0	0%	Morobo	0	#DIV/0!
Terekeka	0	0%	Terekeka	0	#DIV/0!
Yei	0	0%	Yei	0	#DIV/0!
Budi	0	0%	Budi	0	#DIV/0!
Ikotos	0	0%	Ikotos	0	#DIV/0!
Kapoeta East	0	0%	Kapoeta East	0	#DIV/0!
Kapoeta North	0	0%	Kapoeta North	0	#DIV/0!
Kapoeta South	0	0%	Kapoeta South	0	#DIV/0!
Lafon	0	0%	Lafon	0	#DIV/0!
Magwi	0	0%	Magwi	0	#DIV/0!
Torit	0	0%	Torit	0	#DIV/0!
Akobo	0	0%	Akobo	0	#DIV/0!
Ayod	0	0%	Ayod	0	#DIV/0!
Bor South	0	0%	Bor South	0	#DIV/0!
Canal	0	0%	Canal	0	#DIV/0!
Duk	0	0%	Duk	0	#DIV/0!
Fangak	0	0%	Fangak	0	#DIV/0!
Nyirrol	0	0%	Nyirrol	0	#DIV/0!
Pibor	0	0%	Pibor	0	#DIV/0!
Pochalla	0	0%	Pochalla	0	#DIV/0!
Twic East	0	0%	Twic East	0	#DIV/0!
Uror	0	0%	Uror	0	#DIV/0!
Abiemnhom	0	0%	Abiemnhom	0	#DIV/0!
Guit	0	0%	Guit	0	#DIV/0!
Koch	0	0%	Koch	0	#DIV/0!
Leer	0	0%	Leer	0	#DIV/0!
Mayendit	0	0%	Mayendit	0	#DIV/0!
Mayom	0	0%	Mayom	0	#DIV/0!
Panyijiar	0	0%	Panyijiar	0	#DIV/0!
Pariang	0	0%	Pariang	0	#DIV/0!
Rubkona	0	0%	Rubkona	0	#DIV/0!
Baliet	0	0%	Baliet	0	#DIV/0!
Fashoda	0	0%	Fashoda	0	#DIV/0!
Longochuk	0	0%	Longochuk	0	#DIV/0!
Luakpiny/Nasir	0	0%	Luakpiny/Nasir	0	#DIV/0!
Maban	1	8%	Maban	0	#DIV/0!
Maiwut	0	0%	Maiwut	0	#DIV/0!
Malakal	0	0%	Malakal	0	#DIV/0!
Manyo	0	0%	Manyo	0	#DIV/0!
Melut	0	0%	Melut	0	#DIV/0!
Panyikang	0	0%	Panyikang	0	#DIV/0!
Renk	4	33%	Renk	0	#DIV/0!
Ulang	0	0%	Ulang	0	#DIV/0!
Jur River	0	0%	Jur River	0	#DIV/0!
Raga	0	0%	Raga	0	#DIV/0!
Wau	0	0%	Wau	0	#DIV/0!
Ezo	0	0%	Ezo	0	#DIV/0!
Ibba	0	0%	Ibba	0	#DIV/0!
Maridi	0	0%	Maridi	0	#DIV/0!
Mundri East	0	0%	Mundri East	0	#DIV/0!
Mundri West	0	0%	Mundri West	0	#DIV/0!
Total	12	100%	Total	0	#DIV/0!

Entry from



Destination after exit

