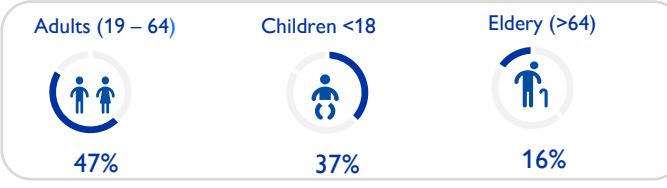
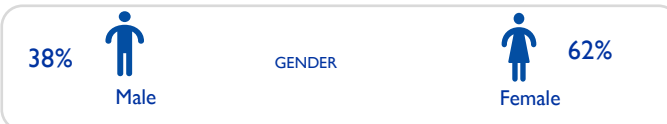
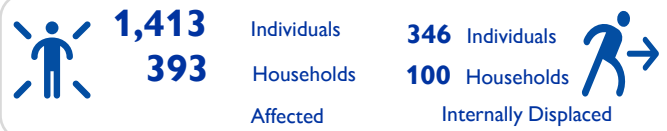




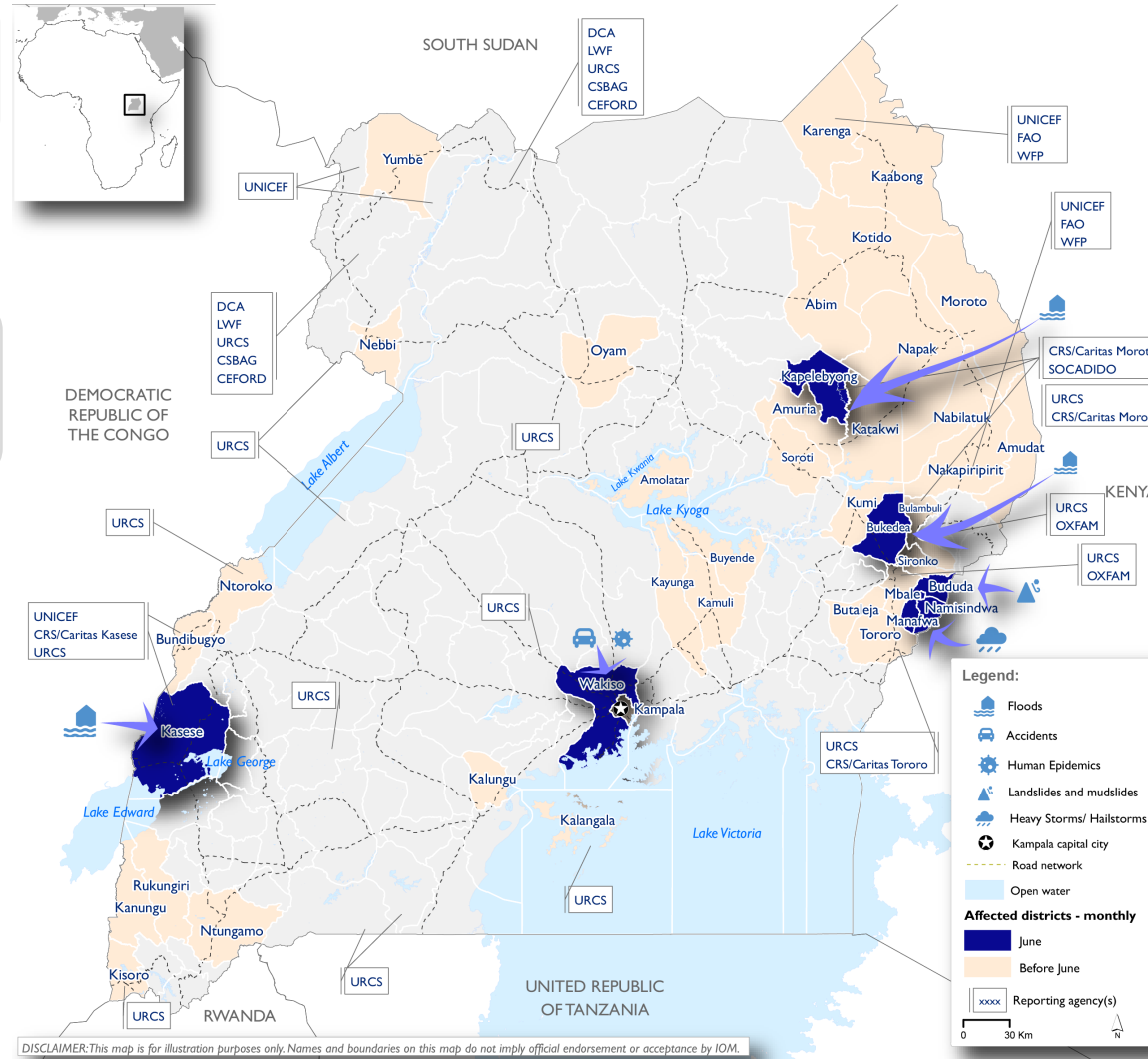
Overview of affected population - June 2023



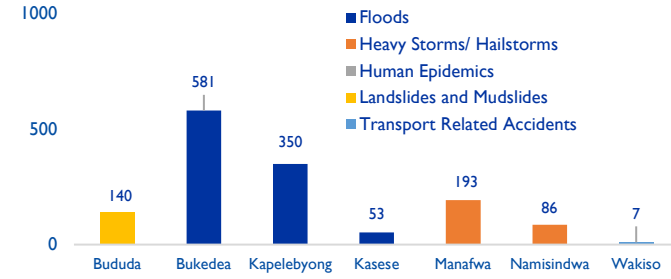
June 2023 observations

- There was a notable reduction on the impacts, extent and intensity of disaster in the month of June. Floods were reported in Kasese, Bukedea and Kapelabyong. Heavy storms occurred in Namisindwa and Manafwa while landslides in Bududa. Accidents and health epidemics were reported in Wakiso district.
- The disasters affected a total of 1,413 individuals, representing 393 households while 346 individuals from 100 households were internally displaced.
- Adults (19-64 years) were the most affected population group (47%), followed by children under 18 years (37%) and the elderly who are above 64 years (16%).
- The most pressing needs are shelter, water supply and NFIs.
- Houses partially damaged totaled to 130 while 74 houses were completely destroyed. 29 water facilities and 2 health facilities were also affected.
- Disasters have so far affected 90,226 individual as reported from January to June 2023.

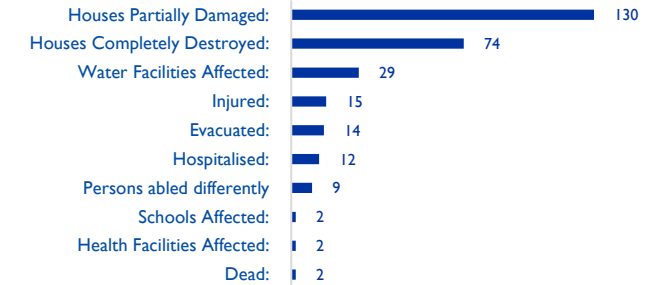
Districts affected in 2023



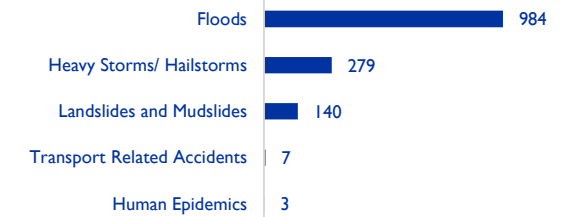
Affected Districts per disaster in June 2023



Disaster Impacts – June 2023



June 2023 Reported Disasters



2023 Monthly Disaster Impact Observation



Data Sources



Priority needs assessment per Subcounty

District	Subcounty	Health	Water supply	Sanitation	Hygiene promotion	Shelter	Food assistance	Nutrition	Education	NFI	Protection	Child protection	SGBV	Livelihood
Wakiso	Nansana Division	2	2	2	3	3	3	3	4	4	4	3	3	4
Wakiso	Wakiso Town Council	4	4	4	4	1	4	4	4	3	3	3	3	4
Wakiso	Kakiri Town Council	5	5	5	5	1	5	5	5	1	5	5	5	5
Bududa	Bumasheti	3	1	3	2	2	1	2	1	2	3	3	3	3
Bukedea	Kolir	1	1	1	1	1	1	1	1	1	1	1	1	1
Bududa	Bulucheke	4	2	4	4	4	4	4	4	4	4	4	4	4
Manafwa	Butta	4	1	1	4	4	2	4	4	4	4	4	4	4
Namisindwa	Bukhaweka	4	2	4	4	4	4	4	4	4	4	4	4	4
Kasese	Maliba	2	2	2	4	2	4	3	2	2	3	3	3	2
Kapelebyong	Kapelebyong	2	2	1	1	1	1	2	2	1	1	1	2	1

	HIGH	MEDIUM	LOW	NOT	NOT APPLICABLE
PRIORITY	1	2	3	4	5