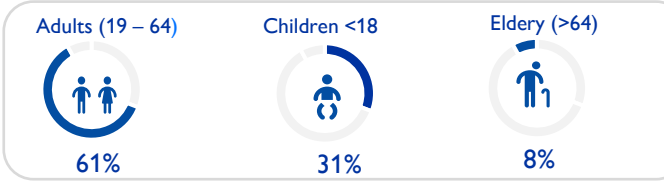




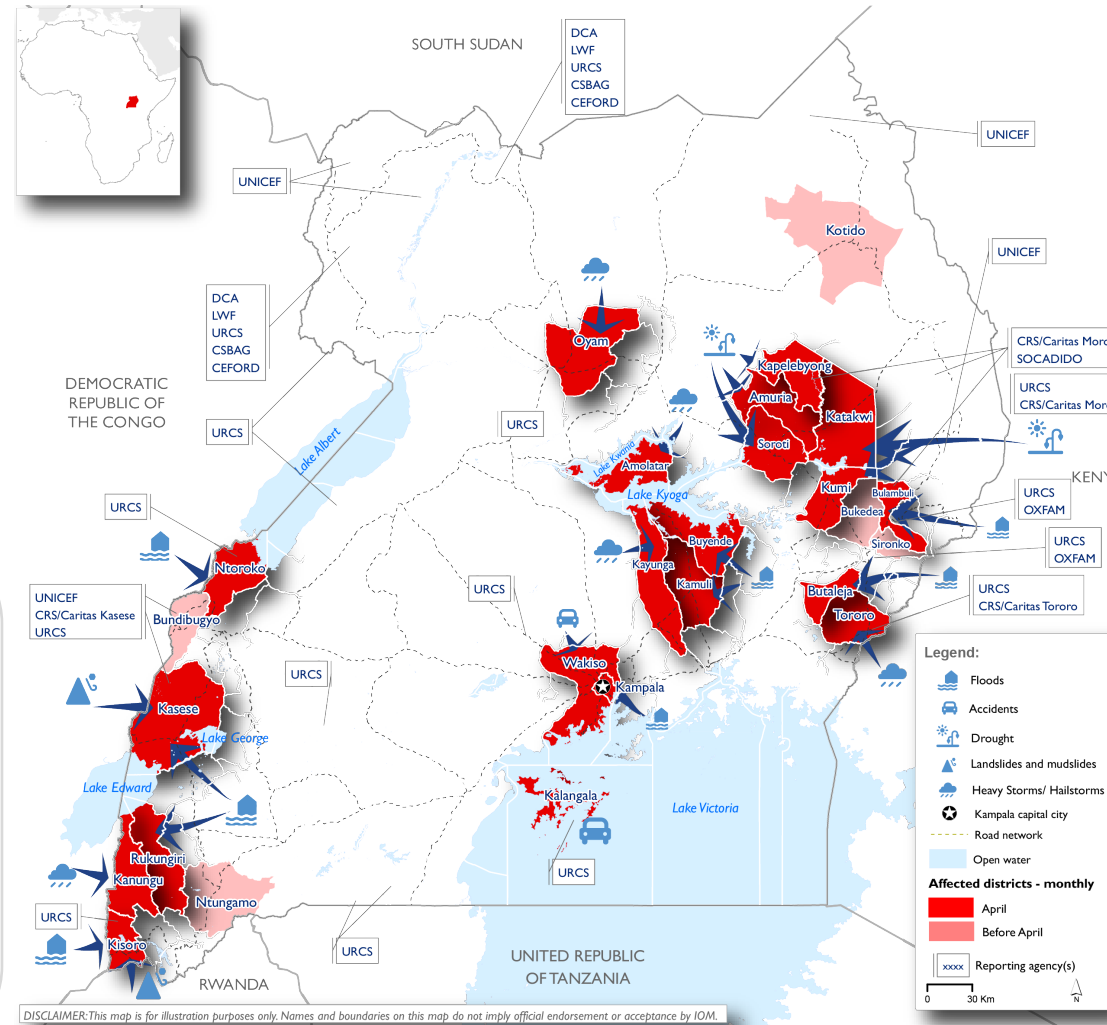
Overview of affected population - April 2023



April 2023 observations

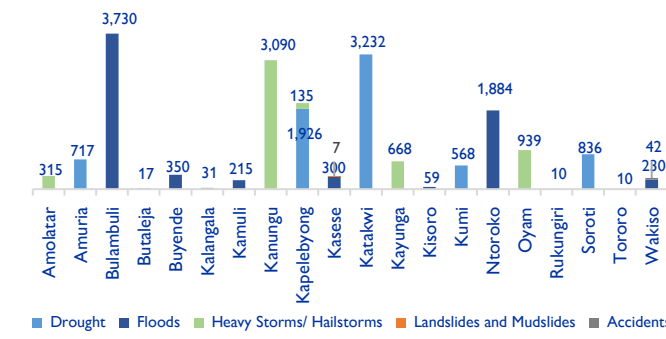
- Floods, accidents, drought, landslides and heavy winds accompanied by hailstorms were the major hazard events reported in the month of April.
- The disasters affected a total of 19,311 individuals, representing 3,857 households while 552 individuals from 394 households were internally displaced.
- Adults (19-64 years) were the most affected population group (61%), followed by children under 18 years (31%) and the elderly who are above 64 years (8%).
- The most pressing needs are water supply, health and food assistance.
- 212 individuals were injured, 527 houses were completely destroyed, 98 water facilities damaged and 3 health facilities were damaged.
- There is notable increase of effects of disasters on the population from January to April. This brings the total number of individuals affected in 2023 to 31,287.

Districts affected in 2023



DISCLAIMER: This map is for illustration purposes only. Names and boundaries on this map do not imply official endorsement or acceptance by IOM.

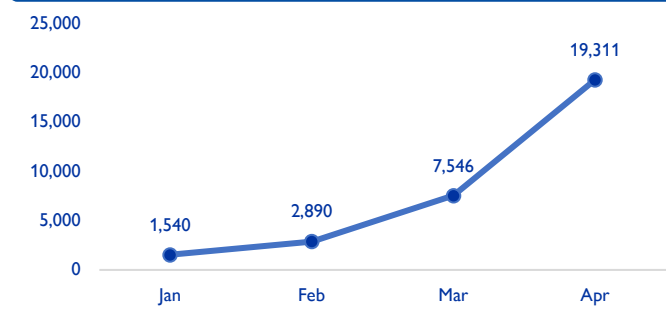
Affected Districts per disaster in April



Disaster Impacts – April 2023



2023 Monthly Disaster Impact Observation



Data Sources

Priority needs assessment per Subcounty

District	Subcounty	Health	Water supply	Sanitation	Hygiene promotion	Shelter	Food assistance	Nutrition	Education	NFI	Protection	Child protection	SGBV	Livelihood
Amolatar	Muntu	1	1	2	1	2	1	2	3	2	1	2	2	1
Amuria	Apeduru	2	1	2	1	2	1	2	2	2	1	2	2	2
Amuria	Ogolai	2	2	2	1	2	1	2	5	1	2	3	3	1
Amuria	Kuju	3	1	1	2	3	1	2	5	2	2	2	2	1
Amuria	Willa	2	4	4	2	1	5	5	1	4	5	1	5	5
Bulambuli	Bunambutye	1	5	5	1	1	1	1	5	1	5	5	4	4
Butaleja	Himutu	3	4	2	3	4	3	4	1	1	4	1	1	1
Buyende	Bugaya	3	1	2	3	2	1	2	2	2	2	2	2	2
Kalangala	Mugoye	1	1	2	2	2	1	2	2	2	2	2	4	1
Kampala	Central Division	4	1	2	4	2	1	2	3	2	1	2	2	1
Kamuli	Southern Division	3	4	4	2	1	1	1	4	1	4	1	2	2
Kanungu	Kihihi	2	1	3	2	3	1	2	5	3	3	1	2	1
Kapelebyong	Akoromit	2	4	3	2	1	2	2	2	1	3	2	2	1
Kapelebyong	Obalanga	2	1	2	2	2	1	2	5	1	2	1	3	1
Kapelebyong	Acowa	2	1	2	2	3	2	2	5	1	2	1	2	1
Kapelebyong	Kapelebyong Town Council	2	3	1	2	1	1	2	1	2	2	2	2	2
Kapelebyong	Obalanga	2	1	2	2	1	1	2	1	3	3	3	4	2
Kapelebyong	Acowa	2	3	3	2	3	3	3	3	2	3	3	3	3
Kapelebyong	Kapelebyong	2	2	1	2	1	2	2	2	1	2	1	2	2
Kasese	Buhuhira	2	4	1	2	2	2	4	4	2	2	2	4	2
Katakwi	Ongongoja	2	2	2	2	2	2	2	5	1	2	3	3	1
Katakwi	Katakwi	2	1	2	2	3	1	2	5	2	2	1	2	1
Kayunga	Kayunga	3	4	4	3	2	1	2	4	1	4	4	1	4
Kisoro	Muramba	2	1	1	1	1	3	1	1	1	2	1	1	1
Kumi	Ongino	2	1	3	2	1	1	3	2	3	4	2	4	4
Kumi	Nyero	2	2	2	2	2	3	3	3	2	3	3	2	2
Ntoroko	Kanara Town Council	1	2	2	1	2	1	3	5	1	3	3	3	1
Ntoroko	Bweramule	1	3	2	1	2	1	2	2	3	2	2	3	1
Oyam	Oyam Town Council	3	2	1	2	2	2	2	2	1	2	2	2	2
Rukungiri	Bwambara	3	2	2	1	2	4	3	3	2	2	2	2	2
Soroti	Arapai	2	1	2	2	3	1	2	5	3	3	1	1	1
Soroti	Kamuda	1	1	2	2	3	1	2	5	2	1	1	2	1
Tororo	Kisoko	3	2	2	3	2	1	2	3	2	1	2	2	1
Wakiso	Division B	5	1	2	5	2	1	2	3	2	1	2	2	2
Wakiso	Division A	1	2	2	4	3	3	2	2	2	2	2	2	2

	HIGH	MEDIUM	LOW	NOT	NOT APPLICABLE
PRIORITY	1	2	3	4	5