



82,031
Total number of animals

55,609
Bovines

7,383
Caprines

19,039
Ovines

7,973
Herders

2
Nationalities

26%
Girls

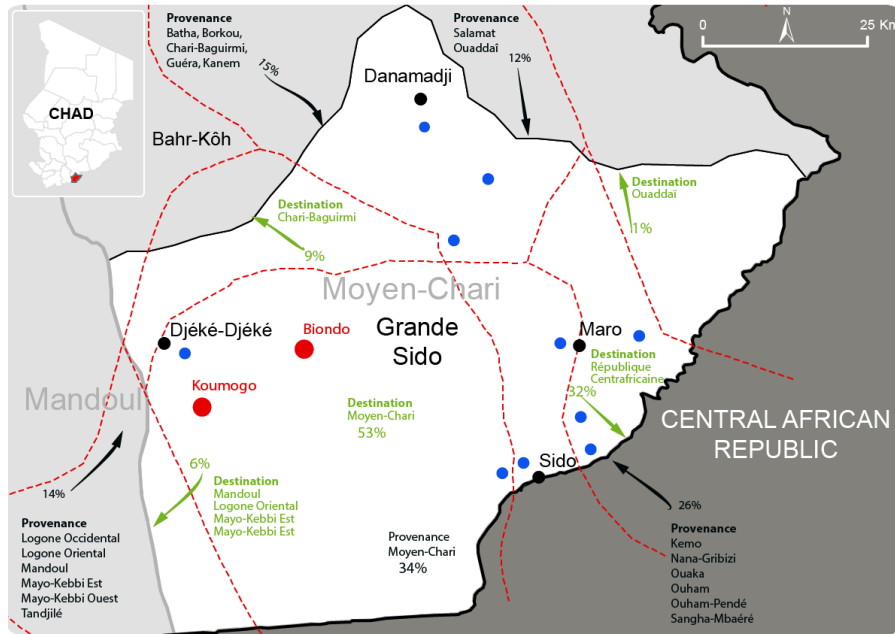
27%
Boys

20%
Women

27%
Men

Information on cattle

Information on herders

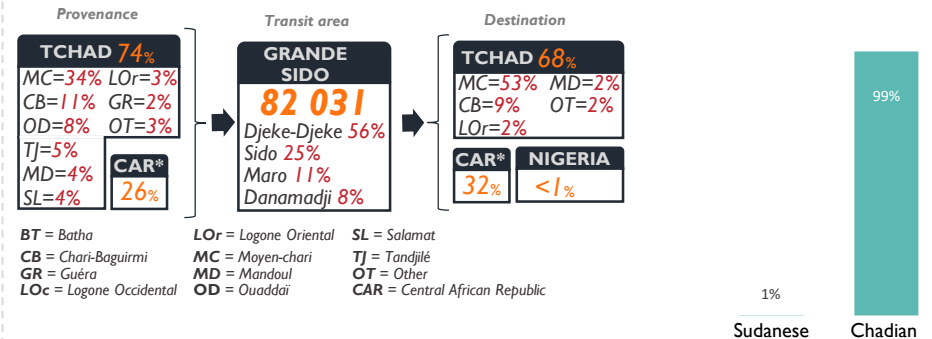


In the framework of its conflict prevention and management activities, IOM is currently implementing a project in the Grande Sido département (Moyen-Chari province). One of the components of this project is the monitoring of the transhumance (both internal and external to Chad) and the collection of data on alerts related to conflicts between herders and farmers. This Dashboard presents the results of the data collected from September to December 2019. They show the beginning of transhumance from the Northern to the Southern part of Chad. Most of the herders were Chadian nationals and 53 per cent were children. Moyen-Chari province (34%), Chari-Baguirmi (11%) and Ouaddai (8%), were the main places of provenance of the herders. Destinations were essentially the Moyen-Chari province (53%) and the Central African Republic (32%). Two incidents were reported in early December 2019: the first occurred after cattle devastated a farmland and the second, after a herder failed to get paid by the owner of the cattle.

Context and methodology

Number of animals by provenance and destination

Nationalities of herders



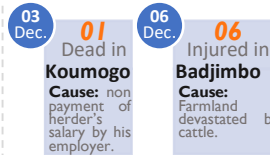
Legend :

- Sous-préfecture capital
- Villages where incidents occurred
- Monitoring points
- Transhumance corridor
- Outflow of pastoralists
- ← Inflow of pastoralists
- Country boundary
- Province boundary
- Département boundary

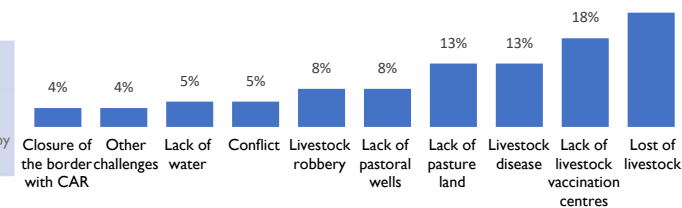
This map is for illustrative purposes only. Representations and the use of boundaries and geographical names on this map may include errors and do not imply judgment of the legal status of a territory, nor official recognition or acceptance of these boundaries by IOM. Geographic coordinates of villages and sites were collected during field assessments.

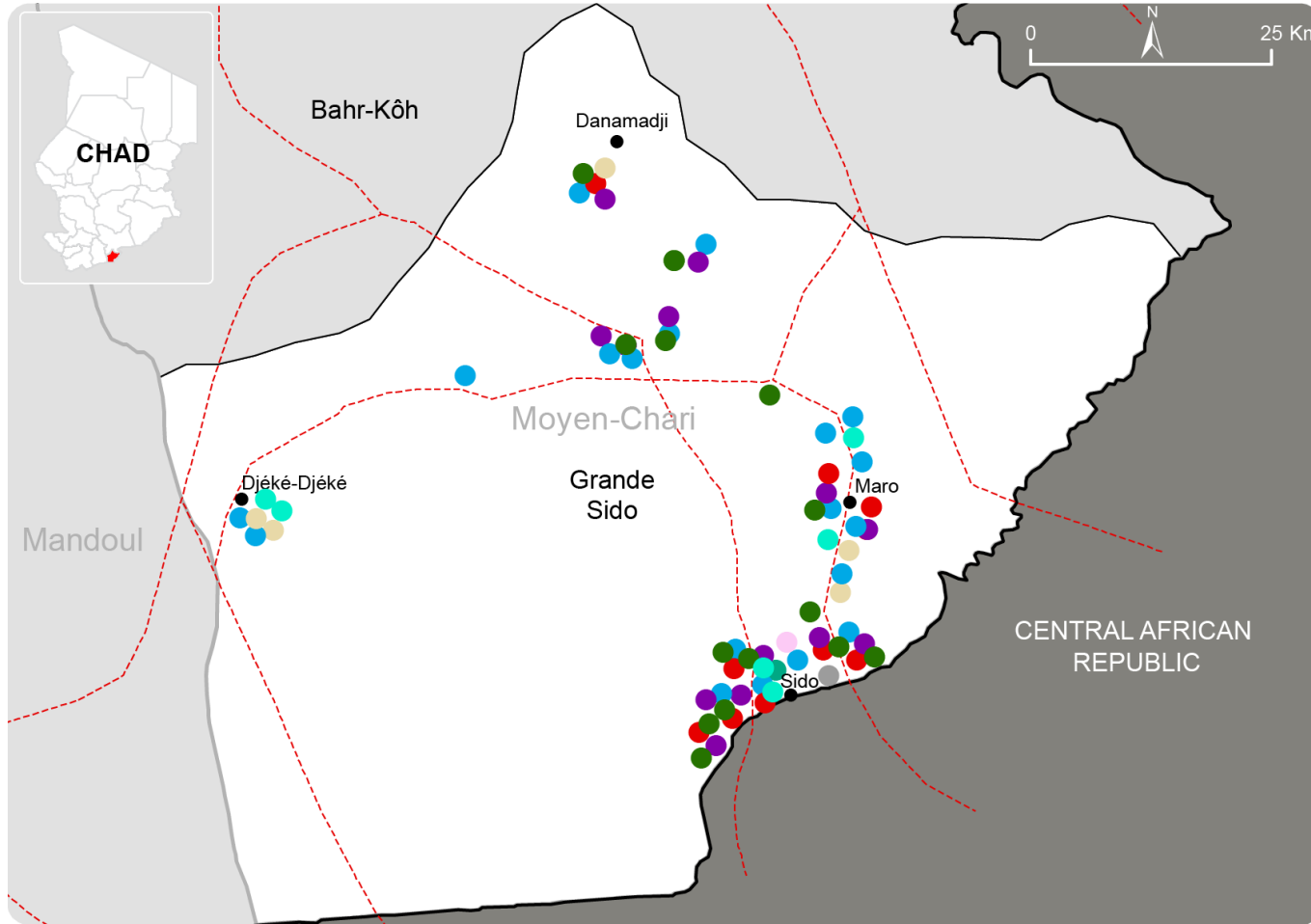
Provenance of herders	Destination country of herders	%
Central African Republic	Chad	24%
Chad	Central African Republic	30%
Chad	Chad	44%
Other	Other	2%

Incidents that occurred in December 2019

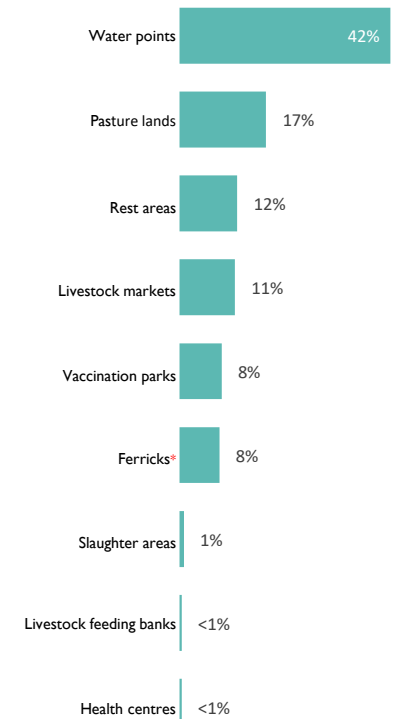


Challenges faced by herders




Pastoral infrastructures identified

In addition to the data collected on movements of herders, the GPS coordinates of pastoral facilities have been collected. Most of those facilities are located in the sous-préfecture of Maro and Sido, alongside the transhumance corridors. In total, 226 infrastructures have been identified, among which 42 per cent are water points.


Legend :

- Slaughter area
- Pasture area
- Rest area
- Livestock feeding bank
- Health centre
- Ferrick
- Livestock market
- Vaccination park
- Sous-Préfecture capital
- Water point
- Transhumance corridor
- Province boundary
- Département boundary
- Country boundary

This map is for illustrative purposes only. Representations and the use of boundaries and geographical names on this map may include errors and do not imply judgment of the legal status of a territory, nor official recognition or acceptance of these boundaries by IOM. Geographic coordinates of villages and sites were collected during field assessments.

***Ferrick:** Transhumant herder's temporary settlement to graze cattle before moving.