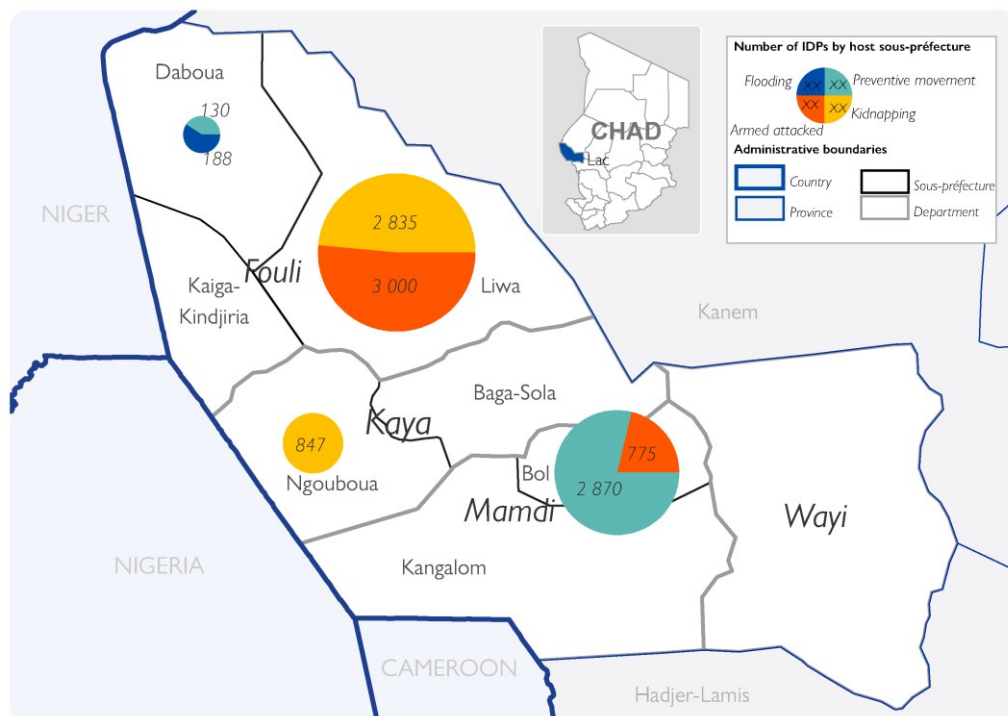


Summary of displacements in the Lac province in September 2022

The purpose of the Emergency Tracking Tool (ETT) is to collect information on large and sudden population movements as well as on security and climate emergencies. This dashboard provides information on movements which occurred during the period from **01 to 30 September 2022**, in Lac Province.

In September 2022, several security incidents were observed in the province resulting in many displacements. During this month, **2,669 households (10,645 individuals)** were displaced. Most of these persons (**61%**) had previously been displaced before these new displacements. Reasons for displacement were mainly armed attacks (**35%**), fear of kidnapping or armed attacks (respectively **35 and 28%**) and flooding (**2%**). A vast majority of displacements occurred in same *sous-préfectures* : 96 per cent of displaced persons took refuge in localities situated in same *sous-préfectures* as their provenances (see Table 1). The most reported immediate needs were food, shelter and non-food items.

Displaced persons by host *sous-préfecture* and reasons for displacement in September 2022

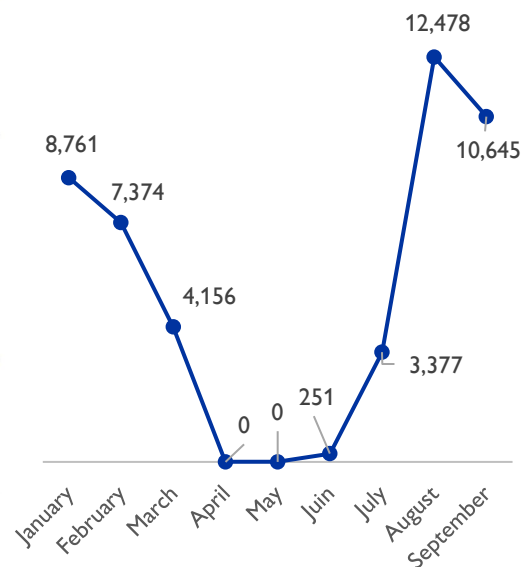


This map is for illustration purposes only. The depiction and use of boundaries, geographic names and related data shown on maps and included in this report are not warranted to be error free nor do they imply judgment on the legal status of any territory, or any endorsement or acceptance of such boundaries by IOM.

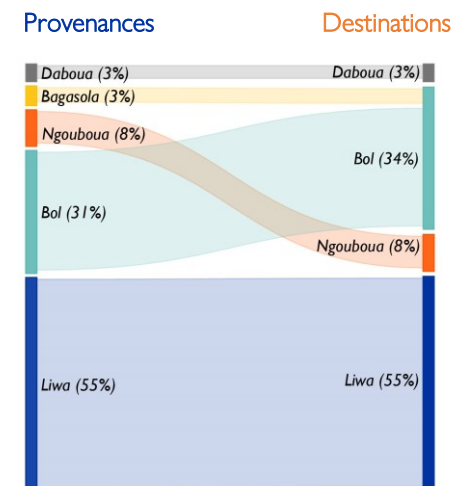
Displaced persons in September 2022

 **2,669** Households
10,645 Individuals

Displaced persons per month in 2022



Origin and host *sous-préfectures*



Reasons for movement

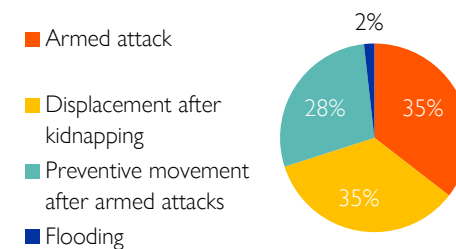


Table 1. Details of observed movements
Priority needs

#	Date of movement	Displaced population	Departure location	Population status before displacement	Current population status	Host sous-préfecture	Host location	Reason for movement	Means of transportation
1	01/09/2022	55 households, 370 individuals	Yiba et kaiga (Bagasola)	Local communities	IDPs	Bol	Ngourtou-koumba	Preventive movement due to armed attack	On foot and by canoe
2	04/09/2022	87 households, 337 individuals	Lolia 1 (Ngouboua)	IDPs	IDPs	Ngouboua	Tchoukoutali	Displacement after kidnapping	On foot and by canoe
3	11/09/2022	48 households, 188 individuals	Boulwa and Boudjemirom (Daboua)	IDPs	IDPs	Daboua	Koufoua	Flooding	On foot and riding animals
4	13/09/2022	52 households, 130 individuals	Bourboura (Daboua)	IDPs	IDPs	Daboua	Kindjir Toulo	Preventive movement due to armed attack	On foot and riding animals
5	13/09/2022	124 households, 510 individuals	Filé-Filé, Sikléa, Malklé, Tchoukada (Ngouboua)	Local communities	IDPs	Ngouboua	Malmairi Darsalam	Displacement after kidnapping	On foot and riding animals
6	20/09/2022	872 households, 2,500 individuals	Maria, Kati kimé and Tchoukou Wari (Bol)	Local communities	IDPs	Bol	Koudou Kollé	Preventive movement due to armed attack	On foot and by canoe
7	23/09/2022	345 households, 1,535 individuals	Digou 1 and Digou 5 (Liwa)	IDPs	IDPs	Liwa	Maria 1	Displacement after kidnapping	On foot and riding animals
8	23/09/2022	232 households, 1,300 individuals	Digou 1 and Digou 5 (Liwa)	IDPs	IDPs	Liwa	Maria 2	Displacement after kidnapping	On foot and riding animals
9	29/09/2022	154 households, 775 individuals	Ngomirom killi, Falia and Ngoria (Bol)	Local communities	IDPs	Bol	Kalindoua	Armed attack	On foot and by canoe
10	30/09/2022	700 households, 3,000 individuals	Digou 1, Digou 5 and Haoura (Liwa)	IDPs	IDPs	Liwa	Farguimi kiskra	Armed attack	On foot and riding animals

