

# DISPLACEMENT TRACKING MATRIX

## IDP LOCATIONS & POPULATION

### IRAQ IDP CRISIS - JANUARY 2014 TO 02 FEBRUARY 2017

IOM's DTM aims to monitor displacement and provide accurate data about the IDP population in Iraq. Data is collected by Rapid Assessment and Response Teams (RART), composed of 110 staff on the entire Iraqi territory. Data is gathered via a network of over 4,000 key informants.

From the start of January 2014 through 02 February 2017, the DTM has identified 3,030,006 internally displaced individuals (505,001 families). This map shows locations where IDPs are currently residing, as well as overall concentrations across the country.

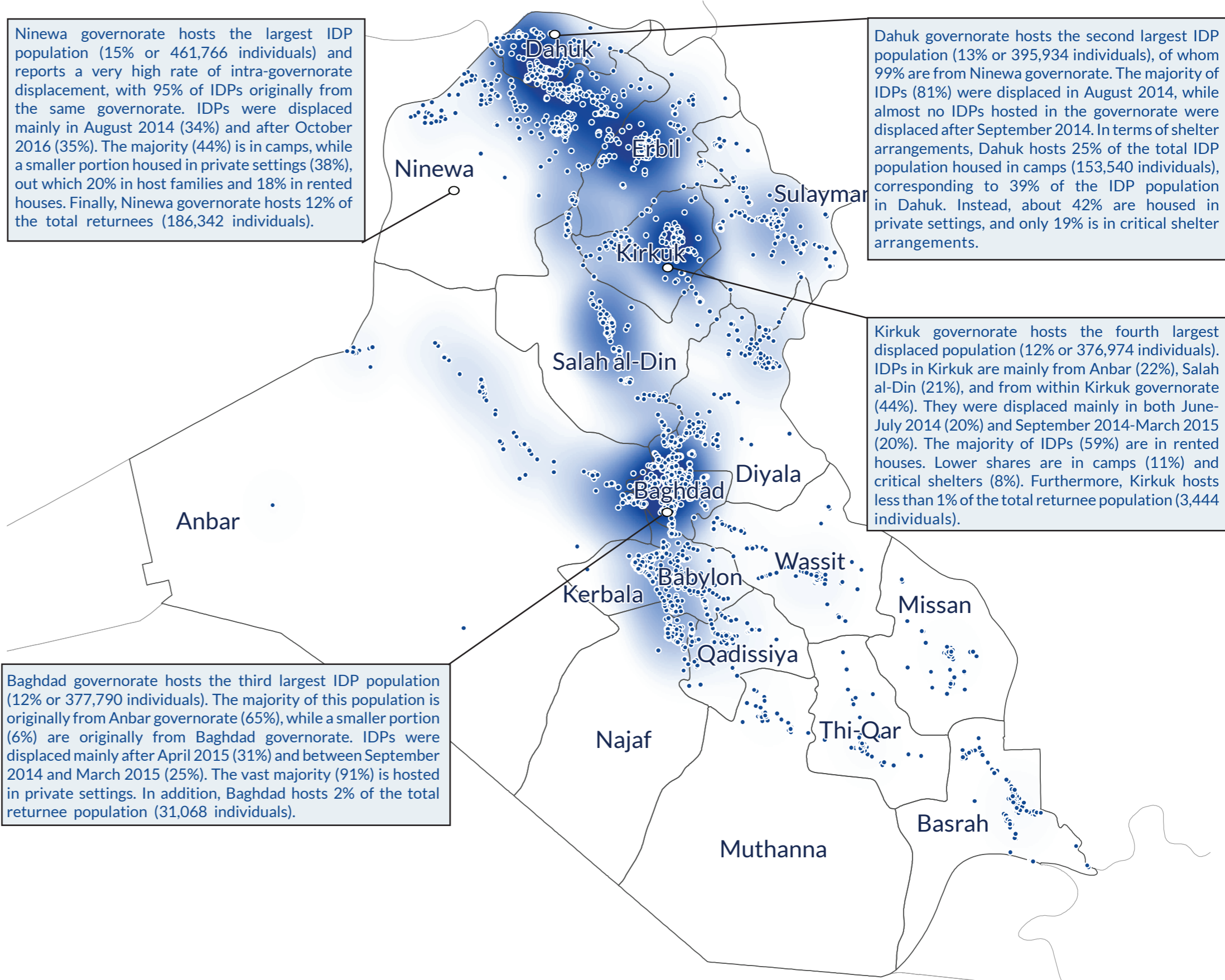
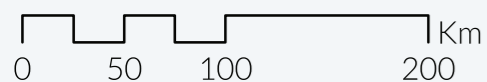
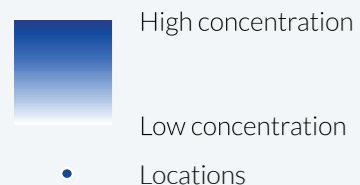


#### NUMBER OF IDPs BY GOVERNORATE

Governorate	Places	Families	Individuals
Anbar	163	41,590	249,540
Babylon	335	7,720	46,320
Baghdad	616	62,965	377,790
Basrah	248	1,768	10,608
Dahuk	144	65,989	395,934
Diyala	202	12,325	73,950
Erbil	183	57,633	345,798
Kerbala	232	10,936	65,616
Kirkuk	113	62,829	376,974
Missan	102	894	5,364
Muthanna	66	774	4,644
Najaf	120	13,092	78,552
Ninewa	286	76,961	461,766
Qadissiya	174	4,004	24,024
Salah al-Din	166	54,202	325,212
Sulaymaniyah	272	25,542	153,252
Thi-Qar	83	1,391	8,346
Wassit	156	4,386	26,316
<b>Total</b>	<b>3,661</b>	<b>505,001</b>	<b>3,030,006</b>

#### LEGEND

IDPs by location of displacement



Sources: Thematic data; IOM DTM as of 04/08/2015. Administrative data: OCHACOD. This map is for illustration purposes only. Names and boundaries on this map do not imply official endorsement or acceptance by IOM.