
**412**

Households (HH)

**2113**

Individuals

**Round 15**

31 March 2017

<b>Site ID</b>	<b>AD_S001</b>
<b>Site Type</b>	Camp
<b>Site Classification</b>	Spontaneous
<b>Site Open Date</b>	08-Sep-14
<b>Admin 1</b>	ADAMAWA
<b>Admin 2</b>	GIREI
<b>Admin 3</b>	DAMARE
<b>Latitude</b>	9.318490
<b>Longitude</b>	12.447480

**DEMOGRAPHICS**

Age/Sex	<1 year	1-5 years	6-17 years	18-59 years	>60 years	Total
Male	52	148	484	455	43	1,182
Female	51	218	304	312	46	931
<b>Total</b>	<b>103</b>	<b>366</b>	<b>788</b>	<b>767</b>	<b>89</b>	<b>2,113</b>

**VULNERABLE GROUPS**

Pregnant Women	4	0.2%
Breastfeeding Mothers	151	7.1%
Persons with Physical Disabilities	2	0.1%
Persons with Mental Disabilities	7	0.3%
Single Female Headed Households	13	0.6%
Single Male Headed Households	7	0.3%
Older Persons	89	4.2%
<b>Total</b>	<b>273</b>	<b>12.9%</b>

**MOBILITY**

Place of Origin of Largest IDP Group	BORNO	GWOZA	GWOZA TOWN GADAMAYO
Place of Origin of 2nd Largest IDP Group	BORNO	DAMBOA	NULL
Area of intended return for Largest IDP Group	Place of origin		
Barriers to return home for Largest IDP Group	House damaged/destroyed		

**SITE MANAGEMENT AGENCY (SMA)**

Type of SMA	Government	Agency Name	NEMA
SMA Contact Name	NEMA	Phone Number	8065333439

**SERVICES**
**SHELTER**

% families living outside (no shelter)	None	Most needed NFIs	Blankets/Mats
% families living in tents	None	% HHs with mosquito nets	<75%
% families living in makeshift shelter	None	% HHs with access to safe cooking facilities	>75%
% families living indoors (solid walls)	>75%	% HHs with access to electricity	>75%

**HEALTH**

Location of health facilities/services	On-site (<3 km)	Access to health facility/services	Yes
Health facilities/services provider	INGO	Most prevalent health problems	Malaria

**WASH**

Location of site's main water source	On-site (<10 mn)	Total number functioning toilets	125
Liters of water per person per day	10 - 15 ltr	Separate male/female toilets	Yes
Main problems with drinking water	None	Separate male/female bathing areas	Yes

**FOOD**

Access to food	Yes, on site	Frequency of food distribution	Everyday
Access to market	Yes	Supplementary feeding for pregnant/lactant mothers?	Yes
Most common source for obtaining food	Distribution	Supplementary feeding for children?	Yes

**PROTECTION**

Security provided on-site	Yes	GBV referral mechanism in place	No
Main security provider	Military	Number of women friendly spaces	0
Most common type of security incident	None	Number of child friendly spaces	0
Most common type of GBV incident	None	Most reported problem in receiving support	None

**EDUCATION**

Location of nearest education facility	On-site
% children going to school	<75%

**LIVELIHOOD**

Number of families with source of income	0
Access to income generating activities	Yes

**COMMUNICATION**

Main source for obtaining information	Site Management	Main topic of information requested	Situation in areas of origin
---------------------------------------	-----------------	-------------------------------------	------------------------------

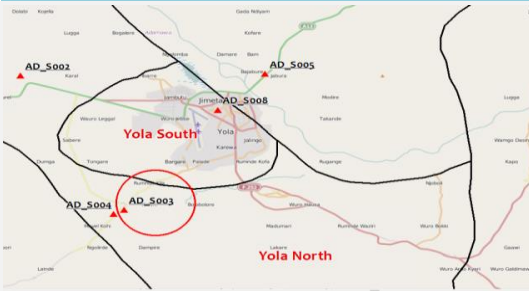


# MALKOHI CAMP

Site Profile

DTM

Nigeria



**266**

Households (HH)

**1329**

Individuals

**Round 15**

31 March 2017

<b>Site ID</b>	<b>AD_S003</b>
<b>Site Type</b>	Camp
<b>Site Classification</b>	Spontaneous
<b>Site Open Date</b>	10-Nov-14
<b>Admin 1</b>	ADAMAWA
<b>Admin 2</b>	YOLA SOUTH
<b>Admin 3</b>	NAMTARI
<b>Latitude</b>	9.196240
<b>Longitude</b>	12.385530

### DEMOGRAPHICS

Age/Sex	<1 year	1-5 years	6-17 years	18-59 years	>60 years	Total
Male	60	68	115	280	34	557
Female	66	80	210	386	30	772
<b>Total</b>	<b>126</b>	<b>148</b>	<b>325</b>	<b>666</b>	<b>64</b>	<b>1,329</b>

### VULNERABLE GROUPS

Pregnant Women	30	2.3%
Breastfeeding Mothers	147	11.1%
Persons with Physical Disabilities	0	0.0%
Persons with Mental Disabilities	0	0.0%
Single Female Headed Households	0	0.0%
Single Male Headed Households	0	0.0%
Older Persons	64	4.8%
<b>Total</b>	<b>241</b>	<b>18.1%</b>

### MOBILITY

Place of Origin of Largest IDP Group	BORNO	GWOZA	NULL
Place of Origin of 2nd Largest IDP Group	NULL	NULL	NULL
Area of intended return for Largest IDP Group	Place of origin		
Barriers to return home for Largest IDP Group	Lack of safety		

### SITE MANAGEMENT AGENCY (SMA)

Type of SMA	Government	Agency Name	NEMA
SMA Contact Name	NEMA	Phone Number	8094281638

### SERVICES

#### SHELTER

% families living outside (no shelter)	None	Most needed NFIs	Hygiene kits
% families living in tents	<25%	% HHs with mosquito nets	<75%
% families living in makeshift shelter	<50%	% HHs with access to safe cooking facilities	<75%
% families living indoors (solid walls)	<50%	% HHs with access to electricity	<75%

#### HEALTH

Location of health facilities/services	On-site (<3 km)	Access to health facility/services	Yes
Health facilities/services provider	Government	Most prevalent health problems	Malaria

#### WASH

Location of site's main water source	On-site (<10 mn)	Total number functioning toilets	64
Liters of water per person per day	10 - 15 ltr	Separate male/female toilets	Yes
Main problems with drinking water	None	Separate male/female bathing areas	Yes

#### FOOD

Access to food	Yes, on site	Frequency of food distribution	Irregular
Access to market	Yes	Supplementary feeding for pregnant/lactant mothers?	No
Most common source for obtaining food	Distribution	Supplementary feeding for children?	No

#### PROTECTION

Security provided on-site	Yes	GBV referral mechanism in place	No
Main security provider	Military	Number of women friendly spaces	0
Most common type of security incident	None	Number of child friendly spaces	0
Most common type of GBV incident	None	Most reported problem in receiving support	None

#### EDUCATION

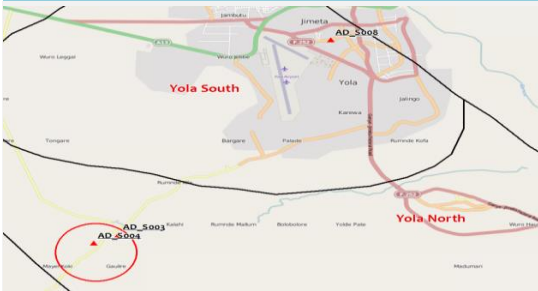
Location of nearest education facility	On-site
% children going to school	<75%

#### LIVELIHOOD

Number of families with source of income	50
Access to income generating activities	Yes

#### COMMUNICATION

Main source for obtaining information	Mobile phone	Main topic of information requested	Safety and Security
---------------------------------------	--------------	-------------------------------------	---------------------



<b>Site ID</b>	<b>AD_S004</b>
<b>Site Type</b>	Camp
<b>Site Classification</b>	Spontaneous
<b>Site Open Date</b>	10-Nov-14
<b>Admin 1</b>	ADAMAWA
<b>Admin 2</b>	YOLA SOUTH
<b>Admin 3</b>	NAMTARI
<b>Latitude</b>	9.192880
<b>Longitude</b>	12.376140

**392**  
Households (HH)

**2030**  
Individuals

**Round 15**  
31 March 2017

### DEMOGRAPHICS

Age/Sex	<1 year	1-5 years	6-17 years	18-59 years	>60 years	Total
Male	38	262	330	410	13	1,053
Female	59	261	276	366	15	977
<b>Total</b>	<b>97</b>	<b>523</b>	<b>606</b>	<b>776</b>	<b>28</b>	<b>2,030</b>

### VULNERABLE GROUPS

Pregnant Women	15	0.7%
Breastfeeding Mothers	130	6.4%
Persons with Physical Disabilities	0	0.0%
Persons with Mental Disabilities	0	0.0%
Single Female Headed Households	0	0.0%
Single Male Headed Households	0	0.0%
Older Persons	28	1.4%
<b>Total</b>	<b>173</b>	<b>8.5%</b>

### MOBILITY

Place of Origin of Largest IDP Group	BORNO	GWOZA	PULKA/BOKKO
Place of Origin of 2nd Largest IDP Group	NULL	NULL	NULL
Area of intended return for Largest IDP Group	Place of origin		
Barriers to return home for Largest IDP Group	Lack of safety		

### SITE MANAGEMENT AGENCY (SMA)

Type of SMA	NULL	Agency Name	NULL
SMA Contact Name	NULL	Phone Number	NULL

### SERVICES

#### SHELTER

% families living outside (no shelter)	None	Most needed NFIs	Mosquito nets
% families living in tents	None	% HHs with mosquito nets	<75%
% families living in makeshift shelter	<75%	% HHs with access to safe cooking facilities	<50%
% families living indoors (solid walls)	<50%	% HHs with access to electricity	<25%

#### HEALTH

Location of health facilities/services	On-site (<3 km)	Access to health facility/services	Yes
Health facilities/services provider	Government	Most prevalent health problems	Malaria

#### WASH

Location of site's main water source	On-site (<10 mn)	Total number functioning toilets	7
Liters of water per person per day	5 - 10 ltr	Separate male/female toilets	Yes
Main problems with drinking water	None	Separate male/female bathing areas	Yes

#### FOOD

Access to food	Yes, on site	Frequency of food distribution	Irregular
Access to market	Yes	Supplementary feeding for pregnant/lactant mothers?	No
Most common source for obtaining food	Cash	Supplementary feeding for children?	No

#### PROTECTION

Security provided on-site	Yes	GBV referral mechanism in place	No
Main security provider	Self organized	Number of women friendly spaces	0
Most common type of security incident	None	Number of child friendly spaces	0
Most common type of GBV incident	None	Most reported problem in receiving support	None

#### EDUCATION

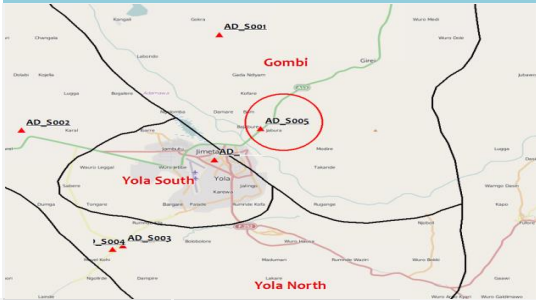
Location of nearest education facility	On-site
% children going to school	<25%

#### LIVELIHOOD

Number of families with source of income	310
Access to income generating activities	Yes

#### COMMUNICATION

Main source for obtaining information	Mobile phone	Main topic of information requested	Safety and Security
---------------------------------------	--------------	-------------------------------------	---------------------


**21**

Households (HH)

**84**

Individuals

**Round 15**

31 March 2017

<b>Site ID</b>	<b>AD_S005</b>
<b>Site Type</b>	Camp
<b>Site Classification</b>	Spontaneous
<b>Site Open Date</b>	NULL
<b>Admin 1</b>	ADAMAWA
<b>Admin 2</b>	GIREI
<b>Admin 3</b>	MODIRE/ VINIKILANG
<b>Latitude</b>	9.303320
<b>Longitude</b>	12.473850

**DEMOGRAPHICS**

Age/Sex	<1 year	1-5 years	6-17 years	18-59 years	>60 years	Total
Male	2	4	12	18	2	38
Female	4	6	14	20	2	46
<b>Total</b>	<b>6</b>	<b>10</b>	<b>26</b>	<b>38</b>	<b>4</b>	<b>84</b>

**VULNERABLE GROUPS**

Pregnant Women	2	2.4%
Breastfeeding Mothers	8	9.5%
Persons with Physical Disabilities	0	0.0%
Persons with Mental Disabilities	0	0.0%
Single Female Headed Households	1	1.2%
Single Male Headed Households	1	1.2%
Older Persons	4	4.8%
<b>Total</b>	<b>16</b>	<b>19.0%</b>

**MOBILITY**

Place of Origin of Largest IDP Group	BORNO	GWOZA	NULL
Place of Origin of 2nd Largest IDP Group	BORNO	CHIBOK	NULL
Area of intended return for Largest IDP Group	Place of origin		
Barriers to return home for Largest IDP Group	House damaged/destroyed		

**SITE MANAGEMENT AGENCY (SMA)**

Type of SMA	NULL	Agency Name	NULL
SMA Contact Name	NULL	Phone Number	NULL

**SERVICES**
**SHELTER**

% families living outside (no shelter)	None	Most needed NFIs	Blankets/Mats
% families living in tents	>75%	% HHs with mosquito nets	<50%
% families living in makeshift shelter	<25%	% HHs with access to safe cooking facilities	<25%
% families living indoors (solid walls)	None	% HHs with access to electricity	None

**HEALTH**

Location of health facilities/services	Off-site (>3 km)	Access to health facility/services	Yes
Health facilities/services provider	Government	Most prevalent health problems	Fever

**WASH**

Location of site's main water source	On-site (<10 mn)	Total number functioning toilets	0
Liters of water per person per day	10 - 15 ltr	Separate male/female toilets	No
Main problems with drinking water	None	Separate male/female bathing areas	No

**FOOD**

Access to food	Yes, off site	Frequency of food distribution	Irregular
Access to market	Yes	Supplementary feeding for pregnant/lactant mothers?	No
Most common source for obtaining food	Cash	Supplementary feeding for children?	No

**PROTECTION**

Security provided on-site	Yes	GBV referral mechanism in place	No
Main security provider	Local Authorities	Number of women friendly spaces	0
Most common type of security incident	None	Number of child friendly spaces	0
Most common type of GBV incident	None	Most reported problem in receiving support	Interference in distribution of aid

**EDUCATION**

Location of nearest education facility	Off-site
% children going to school	<25%

**LIVELIHOOD**

Number of families with source of income	0
Access to income generating activities	Yes

**COMMUNICATION**

Main source for obtaining information	Families/Friends	Main topic of information requested	Other relief assistance
---------------------------------------	------------------	-------------------------------------	-------------------------

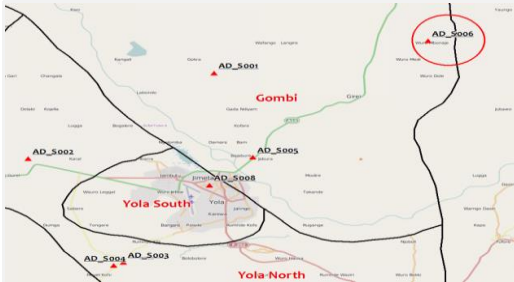


# DAWARE CAMP

Site Profile

DTM

Nigeria



**362** Households (HH)      **1734** Individuals      **Round 15**  
31 March 2017

<b>Site ID</b>	<b>AD_S006</b>
<b>Site Type</b>	Collective Settlement/Centre
<b>Site Classification</b>	Spontaneous
<b>Site Open Date</b>	06/21/2014
<b>Admin 1</b>	ADAMAWA
<b>Admin 2</b>	FUFURE
<b>Admin 3</b>	PARIYA
<b>Latitude</b>	9.418430
<b>Longitude</b>	12.597370

### DEMOGRAPHICS

Age/Sex	<1 year	1-5 years	6-17 years	18-59 years	>60 years	Total
Male	25	187	282	401	8	903
Female	31	191	318	281	10	831
<b>Total</b>	<b>56</b>	<b>378</b>	<b>600</b>	<b>682</b>	<b>18</b>	<b>1,734</b>

### VULNERABLE GROUPS

Pregnant Women	13	0.7%
Breastfeeding Mothers	114	6.6%
Persons with Physical Disabilities	2	0.1%
Persons with Mental Disabilities	0	0.0%
Single Female Headed Households	63	3.6%
Single Male Headed Households	0	0.0%
Older Persons	18	1.0%
<b>Total</b>	<b>210</b>	<b>12.1%</b>

### MOBILITY

Place of Origin of Largest IDP Group	BORNO	GWOZA	GWOZA WAKANE / BULABULIN
Place of Origin of 2nd Largest IDP Group	BORNO	GWOZA	GWOZA TOWN GADAMAYO
Area of intended return for Largest IDP Group	Place of origin		
Barriers to return home for Largest IDP Group	House damaged/destroyed		

### SITE MANAGEMENT AGENCY (SMA)

Type of SMA	NULL	Agency Name	NULL
SMA Contact Name	NULL	Phone Number	NULL

### SERVICES

#### SHELTER

% families living outside (no shelter)	None	Most needed NFIs	Blankets/Mats
% families living in tents	None	% HHs with mosquito nets	>75%
% families living in makeshift shelter	<75%	% HHs with access to safe cooking facilities	<25%
% families living indoors (solid walls)	<50%	% HHs with access to electricity	<25%

#### HEALTH

Location of health facilities/services	On-site (<3 km)	Access to health facility/services	Yes
Health facilities/services provider	NGO	Most prevalent health problems	Malaria

#### WASH

Location of site's main water source	On-site (<10 mn)	Total number functioning toilets	42
Liters of water per person per day	10 - 15 ltr	Separate male/female toilets	Yes
Main problems with drinking water	None	Separate male/female bathing areas	Yes

#### FOOD

Access to food	Yes, on site	Frequency of food distribution	Irregular
Access to market	Yes	Supplementary feeding for pregnant/lactant mothers?	No
Most common source for obtaining food	Cash	Supplementary feeding for children?	No

#### PROTECTION

Security provided on-site	Yes	GBV referral mechanism in place	Yes
Main security provider	Police	Number of women friendly spaces	0
Most common type of security incident	Friction among site residents	Number of child friendly spaces	1
Most common type of GBV incident	None	Most reported problem in receiving support	Fighting between recipients at distribution points

#### EDUCATION

Location of nearest education facility	On-site	Number of families with source of income	47
% children going to school	<75%	Access to income generating activities	Yes

#### COMMUNICATION

Main source for obtaining information	Mobile phone	Main topic of information requested	Situation in areas of origin
---------------------------------------	--------------	-------------------------------------	------------------------------

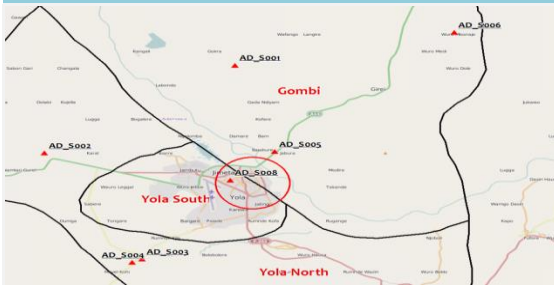


# ST THERESAS CATHEDRAL

Site Profile

DTM

Nigeria



**144**

Households (HH)

**688**

Individuals

**Round 15**

31 March 2017

<b>Site ID</b>	<b>AD_S008</b>
<b>Site Type</b>	Collective Settlement/Centre
<b>Site Classification</b>	Spontaneous
<b>Site Open Date</b>	06-Sep-14
<b>Admin 1</b>	ADAMAWA
<b>Admin 2</b>	YOLA NORTH
<b>Admin 3</b>	LUGGERE
<b>Latitude</b>	9.273060
<b>Longitude</b>	12.446660

## DEMOGRAPHICS

Age/Sex	<1 year	1-5 years	6-17 years	18-59 years	>60 years	Total
Male	7	68	75	139	11	300
Female	11	36	89	199	53	388
<b>Total</b>	<b>18</b>	<b>104</b>	<b>164</b>	<b>338</b>	<b>64</b>	<b>688</b>

## VULNERABLE GROUPS

Pregnant Women	13	1.9%
Breastfeeding Mothers	27	3.9%
Persons with Physical Disabilities	3	0.4%
Persons with Mental Disabilities	0	0.0%
Single Female Headed Households	0	0.0%
Single Male Headed Households	0	0.0%
Older Persons	64	9.3%
<b>Total</b>	<b>107</b>	<b>15.6%</b>

## MOBILITY

Place of Origin of Largest IDP Group	ADAMAWA	MADAGALI	GULAK
Place of Origin of 2nd Largest IDP Group	ADAMAWA	MICHIKA	NULL
Area of intended return for Largest IDP Group	Place of origin		
Barriers to return home for Largest IDP Group	No livelihood		

## SITE MANAGEMENT AGENCY (SMA)

Type of SMA	Religious entity	Agency Name	RESCUE MISSION
SMA Contact Name	RESCUE MISSION	Phone Number	8054131212

## SERVICES

### SHELTER

% families living outside (no shelter)	None	Most needed NFIs	Soap
% families living in tents	None	% HHs with mosquito nets	<75%
% families living in makeshift shelter	None	% HHs with access to safe cooking facilities	<50%
% families living indoors (solid walls)	>75%	% HHs with access to electricity	<75%

### HEALTH

Location of health facilities/services	On-site (<3 km)	Access to health facility/services	Yes
Health facilities/services provider	INGO	Most prevalent health problems	Malaria

### WASH

Location of site's main water source	On-site (<10 mn)	Total number functioning toilets	30
Liters of water per person per day	10 - 15 ltr	Separate male/female toilets	Yes
Main problems with drinking water	None	Separate male/female bathing areas	Yes

### FOOD

Access to food	Yes, on site	Frequency of food distribution	Irregular
Access to market	Yes	Supplementary feeding for pregnant/lactant mothers?	Yes
Most common source for obtaining food	Cash	Supplementary feeding for children?	Yes

### PROTECTION

Security provided on-site	Yes	GBV referral mechanism in place	No
Main security provider	Religious Leaders	Number of women friendly spaces	0
Most common type of security incident	None	Number of child friendly spaces	0
Most common type of GBV incident	None	Most reported problem in receiving support	None

### EDUCATION

Location of nearest education facility	On-site	Number of families with source of income	30
% children going to school	<50%	Access to income generating activities	Yes

### COMMUNICATION

Main source for obtaining information	Mobile phone	Main topic of information requested	Situation in areas of origin
---------------------------------------	--------------	-------------------------------------	------------------------------



# SHAGARI QUARTERS CAMP

Site Profile

DTM

Nigeria



**67**  
Households (HH)

**118**  
Individuals

**Round 15**  
31 March 2017

### DEMOGRAPHICS

Age/Sex	<1 year	1-5 years	6-17 years	18-59 years	>60 years	Total
Male	9	11	11	18	2	51
Female	10	14	11	31	1	67
<b>Total</b>	<b>19</b>	<b>25</b>	<b>22</b>	<b>49</b>	<b>3</b>	<b>118</b>

### VULNERABLE GROUPS

Pregnant Women	2	1.7%
Breastfeeding Mothers	20	16.9%
Persons with Physical Disabilities	0	0.0%
Persons with Mental Disabilities	0	0.0%
Single Female Headed Households	3	2.5%
Single Male Headed Households	8	6.8%
Older Persons	3	2.5%
<b>Total</b>	<b>36</b>	<b>30.5%</b>

<b>Site ID</b>	<b>AD_5018</b>
<b>Site Type</b>	Collective Settlement/Centre
<b>Site Classification</b>	Spontaneous
<b>Site Open Date</b>	04-Oct-14
<b>Admin 1</b>	ADAMAWA
<b>Admin 2</b>	SONG
<b>Admin 3</b>	SONG GARI
<b>Latitude</b>	9.805470
<b>Longitude</b>	12.613100

### MOBILITY

Place of Origin of Largest IDP Group	ADAMAWA	MICHIKA	NULL
Place of Origin of 2nd Largest IDP Group	ADAMAWA	MADAGALI	MADAGALI
Area of intended return for Largest IDP Group	Place of origin		
Barriers to return home for Largest IDP Group	House damaged/destroyed		

### SITE MANAGEMENT AGENCY (SMA)

Type of SMA	NULL	Agency Name	NULL
SMA Contact Name	NULL	Phone Number	NULL

### SERVICES

#### SHELTER

% families living outside (no shelter)	None	Most needed NFIs	Blankets/Mats
% families living in tents	None	% HHs with mosquito nets	<25%
% families living in makeshift shelter	None	% HHs with access to safe cooking facilities	<25%
% families living indoors (solid walls)	>75%	% HHs with access to electricity	<50%

#### HEALTH

Location of health facilities/services	Off-site (<3 km)	Access to health facility/services	Yes
Health facilities/services provider	Local clinic	Most prevalent health problems	Fever

#### WASH

Location of site's main water source	On-site (<10 mn)	Total number functioning toilets	10
Liters of water per person per day	>15 ltr	Separate male/female toilets	No
Main problems with drinking water	None	Separate male/female bathing areas	No

#### FOOD

Access to food	Yes, on site	Frequency of food distribution	Irregular
Access to market	No	Supplementary feeding for pregnant/lactant mothers?	No
Most common source for obtaining food	Host community donation	Supplementary feeding for children?	No

#### PROTECTION

Security provided on-site	No	GBV referral mechanism in place	No
Main security provider	None	Number of women friendly spaces	0
Most common type of security incident	None	Number of child friendly spaces	1
Most common type of GBV incident	None	Most reported problem in receiving support	Assistance did not respond to the actual need

#### EDUCATION

Location of nearest education facility	Off-site	Number of families with source of income	12
% children going to school	<25%	Access to income generating activities	Yes

#### COMMUNICATION

Main source for obtaining information	Mobile phone	Main topic of information requested	Situation in areas of origin
---------------------------------------	--------------	-------------------------------------	------------------------------



**346** Households (HH)      **1726** Individuals      **Round 15**  
31 March 2017

### DEMOGRAPHICS

Age/Sex	<1 year	1-5 years	6-17 years	18-59 years	>60 years	Total
Male	21	239	212	392	11	875
Female	33	268	281	262	7	851
<b>Total</b>	<b>54</b>	<b>507</b>	<b>493</b>	<b>654</b>	<b>18</b>	<b>1,726</b>

### VULNERABLE GROUPS

Pregnant Women	31	1.8%
Breastfeeding Mothers	103	6.0%
Persons with Physical Disabilities	2	0.1%
Persons with Mental Disabilities	0	0.0%
Single Female Headed Households	58	3.4%
Single Male Headed Households	0	0.0%
Older Persons	18	1.0%
<b>Total</b>	<b>212</b>	<b>12.3%</b>

<b>Site ID</b>	<b>AD_S019</b>
<b>Site Type</b>	Collective Settlement/Centre
<b>Site Classification</b>	Spontaneous
<b>Site Open Date</b>	06-Nov-15
<b>Admin 1</b>	ADAMAWA
<b>Admin 2</b>	FUFORE
<b>Admin 3</b>	FUFORE
<b>Latitude</b>	9.208090
<b>Longitude</b>	12.677620

### MOBILITY

Place of Origin of Largest IDP Group	BORNO	BAMA	NULL
Place of Origin of 2nd Largest IDP Group	BORNO	NGALA	NGALA WARD
Area of intended return for Largest IDP Group	Place of origin		
Barriers to return home for Largest IDP Group	Lack of safety		

### SITE MANAGEMENT AGENCY (SMA)

Type of SMA	Government	Agency Name	NEMA, SEMA, IRC, ICRC
SMA Contact Name	NEMA, SEMA, IRC, ICRC	Phone Number	8035627114

### SERVICES

#### SHELTER

% families living outside (no shelter)	None	Most needed NFIs	Blankets/Mats
% families living in tents	<25%	% HHs with mosquito nets	<75%
% families living in makeshift shelter	<75%	% HHs with access to safe cooking facilities	<25%
% families living indoors (solid walls)	<50%	% HHs with access to electricity	None

#### HEALTH

Location of health facilities/services	On-site (<3 km)	Access to health facility/services	Yes
Health facilities/services provider	Government	Most prevalent health problems	Diarrhea

#### WASH

Location of site's main water source	On-site (<10 mn)	Total number functioning toilets	65
Liters of water per person per day	10 - 15 ltr	Separate male/female toilets	Yes
Main problems with drinking water	None	Separate male/female bathing areas	Yes

#### FOOD

Access to food	Yes, on site	Frequency of food distribution	Everyday
Access to market	Yes	Supplementary feeding for pregnant/lactant mothers?	Yes
Most common source for obtaining food	Distribution	Supplementary feeding for children?	Yes

#### PROTECTION

Security provided on-site	Yes	GBV referral mechanism in place	Yes
Main security provider	Military	Number of women friendly spaces	0
Most common type of security incident	Friction among site residents	Number of child friendly spaces	1
Most common type of GBV incident	None	Most reported problem in receiving support	Fighting between recipients at distribution points

#### EDUCATION

Location of nearest education facility	On-site	Number of families with source of income	32
% children going to school	<50%	Access to income generating activities	Yes

#### COMMUNICATION

Main source for obtaining information	Site Management	Main topic of information requested	Situation in areas of origin
---------------------------------------	-----------------	-------------------------------------	------------------------------





**19**  
Households (HH)

**69**  
Individuals

**Round 15**  
31 March 2017

### DEMOGRAPHICS

Age/Sex	<1 year	1-5 years	6-17 years	18-59 years	>60 years	Total
Male	3	5	13	10	0	31
Female	5	8	10	15	0	38
<b>Total</b>	<b>8</b>	<b>13</b>	<b>23</b>	<b>25</b>	<b>0</b>	<b>69</b>

### VULNERABLE GROUPS

Pregnant Women	0	0.0%
Breastfeeding Mothers	8	11.6%
Persons with Physical Disabilities	0	0.0%
Persons with Mental Disabilities	0	0.0%
Single Female Headed Households	0	0.0%
Single Male Headed Households	0	0.0%
Older Persons	0	0.0%
<b>Total</b>	<b>8</b>	<b>11.6%</b>

<b>Site ID</b>	<b>AD_S027</b>
<b>Site Type</b>	Collective Settlement/Centre
<b>Site Classification</b>	Spontaneous
<b>Site Open Date</b>	NULL
<b>Admin 1</b>	ADAMAWA
<b>Admin 2</b>	YOLA SOUTH
<b>Admin 3</b>	ADARAWO
<b>Latitude</b>	9.207190
<b>Longitude</b>	12.516810

### MOBILITY

Place of Origin of Largest IDP Group	ADAMAWA	MADAGALI	HYAMBULA
Place of Origin of 2nd Largest IDP Group	NULL	NULL	NULL
Area of intended return for Largest IDP Group	Place of origin		
Barriers to return home for Largest IDP Group	Lack of safety		

### SITE MANAGEMENT AGENCY (SMA)

Type of SMA	NULL	Agency Name	NULL
SMA Contact Name	NULL	Phone Number	NULL

### SERVICES

#### SHELTER

% families living outside (no shelter)	None	Most needed NFIs	Soap
% families living in tents	None	% HHs with mosquito nets	<25%
% families living in makeshift shelter	None	% HHs with access to safe cooking facilities	<25%
% families living indoors (solid walls)	>75%	% HHs with access to electricity	<75%

#### HEALTH

Location of health facilities/services	On-site (<3 km)	Access to health facility/services	Yes
Health facilities/services provider	Government	Most prevalent health problems	Malaria

#### WASH

Location of site's main water source	On-site (<10 mn)	Total number functioning toilets	0
Liters of water per person per day	10 - 15 ltr	Separate male/female toilets	No
Main problems with drinking water	None	Separate male/female bathing areas	No

#### FOOD

Access to food	Yes, on site	Frequency of food distribution	Irregular
Access to market	Yes	Supplementary feeding for pregnant/lactant mothers?	No
Most common source for obtaining food	Cash	Supplementary feeding for children?	No

#### PROTECTION

Security provided on-site	Yes	GBV referral mechanism in place	No
Main security provider	Self organized	Number of women friendly spaces	0
Most common type of security incident	None	Number of child friendly spaces	0
Most common type of GBV incident	None	Most reported problem in receiving support	None

#### EDUCATION

Location of nearest education facility	On-site	Number of families with source of income	0
% children going to school	<50%	Access to income generating activities	Yes

#### COMMUNICATION

Main source for obtaining information	Mobile phone	Main topic of information requested	Safety and Security
---------------------------------------	--------------	-------------------------------------	---------------------



**122**  
Households (HH)

**610**  
Individuals

**Round 15**  
31 March 2017

<b>Site ID</b>	<b>AD_S029</b>
<b>Site Type</b>	Camp
<b>Site Classification</b>	Spontaneous
<b>Site Open Date</b>	09-May-15
<b>Admin 1</b>	ADAMAWA
<b>Admin 2</b>	YOLA SOUTH
<b>Admin 3</b>	NGURORE
<b>Latitude</b>	9.288860
<b>Longitude</b>	12.251190

**DEMOGRAPHICS**

Age/Sex	<1 year	1-5 years	6-17 years	18-59 years	>60 years	Total
Male	7	20	107	122	2	258
Female	9	27	155	158	3	352
<b>Total</b>	<b>16</b>	<b>47</b>	<b>262</b>	<b>280</b>	<b>5</b>	<b>610</b>

**VULNERABLE GROUPS**

Pregnant Women	3	0.5%
Breastfeeding Mothers	21	3.4%
Persons with Physical Disabilities	0	0.0%
Persons with Mental Disabilities	0	0.0%
Single Female Headed Households	0	0.0%
Single Male Headed Households	0	0.0%
Older Persons	5	0.8%
<b>Total</b>	<b>29</b>	<b>4.8%</b>

**MOBILITY**

Place of Origin of Largest IDP Group	ADAMAWA	MADAGALI	GULAK
Place of Origin of 2nd Largest IDP Group	BORNO	GWOZA	BITA/IZGE
Area of intended return for Largest IDP Group	Place of origin		
Barriers to return home for Largest IDP Group	Lack of safety		

**SITE MANAGEMENT AGENCY (SMA)**

Type of SMA	NULL	Agency Name	NULL
SMA Contact Name	NULL	Phone Number	NULL

**SERVICES**
**SHELTER**

% families living outside (no shelter)	None	Most needed NFIs	Kitchen sets
% families living in tents	None	% HHs with mosquito nets	<25%
% families living in makeshift shelter	<50%	% HHs with access to safe cooking facilities	<75%
% families living indoors (solid walls)	<75%	% HHs with access to electricity	<25%

**HEALTH**

Location of health facilities/services	On-site (<3 km)	Access to health facility/services	Yes
Health facilities/services provider	Government	Most prevalent health problems	Cough

**WASH**

Location of site's main water source	On-site (<10 mn)	Total number functioning toilets	0
Liters of water per person per day	5 - 10 ltr	Separate male/female toilets	No
Main problems with drinking water	None	Separate male/female bathing areas	No

**FOOD**

Access to food	Yes, on site	Frequency of food distribution	Irregular
Access to market	Yes	Supplementary feeding for pregnant/lactant mothers?	No
Most common source for obtaining food	Cash	Supplementary feeding for children?	No

**PROTECTION**

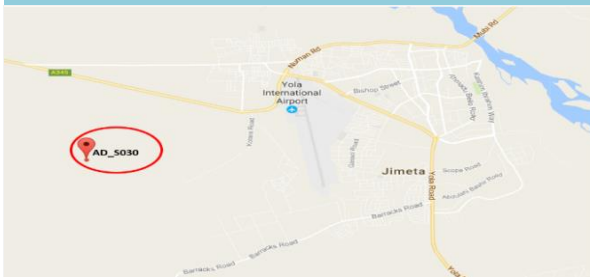
Security provided on-site	Yes	GBV referral mechanism in place	No
Main security provider	Local Authorities	Number of women friendly spaces	0
Most common type of security incident	None	Number of child friendly spaces	0
Most common type of GBV incident	None	Most reported problem in receiving support	None

**EDUCATION**

Location of nearest education facility	On-site	Number of families with source of income	180
% children going to school	<50%	Access to income generating activities	Yes

**COMMUNICATION**

Main source for obtaining information	Radio/news	Main topic of information requested	Safety and Security
---------------------------------------	------------	-------------------------------------	---------------------



**29**  
Households (HH)

**140**  
Individuals

**Round 15**  
31 March 2017

<b>Site ID</b>	<b>AD_S030</b>
<b>Site Type</b>	Collective Settlement/Centre
<b>Site Classification</b>	Spontaneous
<b>Site Open Date</b>	06-Jan-15
<b>Admin 1</b>	ADAMAWA
<b>Admin 2</b>	YOLA SOUTH
<b>Admin 3</b>	NAMTARI
<b>Latitude</b>	9.251970
<b>Longitude</b>	12.382490

### DEMOGRAPHICS

Age/Sex	<1 year	1-5 years	6-17 years	18-59 years	>60 years	Total
Male	6	8	12	40	0	66
Female	8	10	13	43	0	74
<b>Total</b>	<b>14</b>	<b>18</b>	<b>25</b>	<b>83</b>	<b>0</b>	<b>140</b>

### VULNERABLE GROUPS

Pregnant Women	8	5.7%
Breastfeeding Mothers	19	13.6%
Persons with Physical Disabilities	0	0.0%
Persons with Mental Disabilities	0	0.0%
Single Female Headed Households	0	0.0%
Single Male Headed Households	0	0.0%
Older Persons	0	0.0%
<b>Total</b>	<b>27</b>	<b>19.3%</b>

### MOBILITY

Place of Origin of Largest IDP Group	ADAMAWA	MADAGALI	GULAK
Place of Origin of 2nd Largest IDP Group	BORNO	GWOZA	NULL
Area of intended return for Largest IDP Group	Place of origin		
Barriers to return home for Largest IDP Group	Lack of safety		

### SITE MANAGEMENT AGENCY (SMA)

Type of SMA	NULL	Agency Name	NULL
SMA Contact Name	NULL	Phone Number	NULL

### SERVICES

#### SHELTER

% families living outside (no shelter)	None	Most needed NFIs	Blankets/Mats
% families living in tents	None	% HHs with mosquito nets	<25%
% families living in makeshift shelter	None	% HHs with access to safe cooking facilities	<50%
% families living indoors (solid walls)	>75%	% HHs with access to electricity	None

#### HEALTH

Location of health facilities/services	On-site (<3 km)	Access to health facility/services	Yes
Health facilities/services provider	Local clinic	Most prevalent health problems	Fever

#### WASH

Location of site's main water source	On-site (<10 mn)	Total number functioning toilets	6
Liters of water per person per day	10 - 15 ltr	Separate male/female toilets	Yes
Main problems with drinking water	None	Separate male/female bathing areas	Yes

#### FOOD

Access to food	Yes, on site	Frequency of food distribution	Irregular
Access to market	Yes	Supplementary feeding for pregnant/lactant mothers?	No
Most common source for obtaining food	Cash	Supplementary feeding for children?	No

#### PROTECTION

Security provided on-site	Yes	GBV referral mechanism in place	No
Main security provider	Local Authorities	Number of women friendly spaces	0
Most common type of security incident	None	Number of child friendly spaces	0
Most common type of GBV incident	None	Most reported problem in receiving support	None

#### EDUCATION

Location of nearest education facility	On-site	Number of families with source of income	18
% children going to school	<50%	Access to income generating activities	Yes

#### COMMUNICATION

Main source for obtaining information	Mobile phone	Main topic of information requested	Safety and Security
---------------------------------------	--------------	-------------------------------------	---------------------



**30**  
Households (HH)

**153**  
Individuals

**Round 15**  
31 March 2017

<b>Site ID</b>	<b>AD_S031</b>
<b>Site Type</b>	Collective Settlement/Centre
<b>Site Classification</b>	Spontaneous
<b>Site Open Date</b>	01-Oct-15
<b>Admin 1</b>	ADAMAWA
<b>Admin 2</b>	FUFORE
<b>Admin 3</b>	FUFORE
<b>Latitude</b>	9.217160
<b>Longitude</b>	12.662340

### DEMOGRAPHICS

Age/Sex	<1 year	1-5 years	6-17 years	18-59 years	>60 years	Total
Male	4	16	21	31	0	72
Female	6	19	23	32	1	81
<b>Total</b>	<b>10</b>	<b>35</b>	<b>44</b>	<b>63</b>	<b>1</b>	<b>153</b>

### VULNERABLE GROUPS

Pregnant Women	4	2.6%
Breastfeeding Mothers	16	10.5%
Persons with Physical Disabilities	0	0.0%
Persons with Mental Disabilities	0	0.0%
Single Female Headed Households	1	0.7%
Single Male Headed Households	0	0.0%
Older Persons	1	0.7%
<b>Total</b>	<b>22</b>	<b>14.4%</b>

### MOBILITY

Place of Origin of Largest IDP Group	ADAMAWA	MADAGALI	HYAMBULA
Place of Origin of 2nd Largest IDP Group	ADAMAWA	MADAGALI	GULAK
Area of intended return for Largest IDP Group	Place of origin		
Barriers to return home for Largest IDP Group	House damaged/destroyed		

### SITE MANAGEMENT AGENCY (SMA)

Type of SMA	NULL	Agency Name	NULL
SMA Contact Name	NULL	Phone Number	NULL

### SERVICES

#### SHELTER

% families living outside (no shelter)	None	Most needed NFIs	Mosquito nets
% families living in tents	None	% HHs with mosquito nets	<50%
% families living in makeshift shelter	<50%	% HHs with access to safe cooking facilities	<25%
% families living indoors (solid walls)	<75%	% HHs with access to electricity	<25%

#### HEALTH

Location of health facilities/services	On-site (<3 km)	Access to health facility/services	Yes
Health facilities/services provider	Government	Most prevalent health problems	Malaria

#### WASH

Location of site's main water source	On-site (<10 mn)	Total number functioning toilets	4
Liters of water per person per day	10 - 15 ltr	Separate male/female toilets	Yes
Main problems with drinking water	None	Separate male/female bathing areas	Yes

#### FOOD

Access to food	Yes, on site	Frequency of food distribution	Irregular
Access to market	Yes	Supplementary feeding for pregnant/lactant mothers?	No
Most common source for obtaining food	Cash	Supplementary feeding for children?	No

#### PROTECTION

Security provided on-site	Yes	GBV referral mechanism in place	Yes
Main security provider	Police	Number of women friendly spaces	0
Most common type of security incident	Friction among site residents	Number of child friendly spaces	1
Most common type of GBV incident	None	Most reported problem in receiving support	Fighting between recipients at distribution points

#### EDUCATION

Location of nearest education facility	On-site
% children going to school	<50%

#### LIVELIHOOD

Number of families with source of income	12
Access to income generating activities	Yes

#### COMMUNICATION

Main source for obtaining information	Mobile phone	Main topic of information requested	Situation in areas of origin
---------------------------------------	--------------	-------------------------------------	------------------------------

**27**

Households (HH)

**89**

Individuals

**Round 15**

31 March 2017



<b>Site ID</b>	<b>AD_S032</b>
<b>Site Type</b>	Collective Settlement/Centre
<b>Site Classification</b>	Spontaneous
<b>Site Open Date</b>	08/21/2014
<b>Admin 1</b>	ADAMAWA
<b>Admin 2</b>	GIREI
<b>Admin 3</b>	GIREI I
<b>Latitude</b>	9.339370
<b>Longitude</b>	12.517070

**DEMOGRAPHICS**

Age/Sex	<1 year	1-5 years	6-17 years	18-59 years	>60 years	Total
Male	1	12	3	15	2	33
Female	4	16	5	29	2	56
<b>Total</b>	<b>5</b>	<b>28</b>	<b>8</b>	<b>44</b>	<b>4</b>	<b>89</b>

**VULNERABLE GROUPS**

Pregnant Women	3	3.4%
Breastfeeding Mothers	9	10.1%
Persons with Physical Disabilities	0	0.0%
Persons with Mental Disabilities	0	0.0%
Single Female Headed Households	2	2.2%
Single Male Headed Households	1	1.1%
Older Persons	4	4.5%
<b>Total</b>	<b>19</b>	<b>21.3%</b>

**MOBILITY**

Place of Origin of Largest IDP Group	ADAMAWA	MADAGALI	MADAGALI
Place of Origin of 2nd Largest IDP Group	BORNO	GWOZA	NULL
Area of intended return for Largest IDP Group	Place of origin		
Barriers to return home for Largest IDP Group	Lack of safety		

**SITE MANAGEMENT AGENCY (SMA)**

Type of SMA	NULL	Agency Name	NULL
SMA Contact Name	NULL	Phone Number	NULL

**SERVICES**
**SHELTER**

% families living outside (no shelter)	None	Most needed NFIs	Mosquito nets
% families living in tents	None	% HHs with mosquito nets	<50%
% families living in makeshift shelter	<50%	% HHs with access to safe cooking facilities	<25%
% families living indoors (solid walls)	<75%	% HHs with access to electricity	<50%

**HEALTH**

Location of health facilities/services	On-site (<3 km)	Access to health facility/services	Yes
Health facilities/services provider	Government	Most prevalent health problems	Malaria

**WASH**

Location of site's main water source	On-site (<10 mn)	Total number functioning toilets	2
Liters of water per person per day	10 - 15 ltr	Separate male/female toilets	Yes
Main problems with drinking water	None	Separate male/female bathing areas	Yes

**FOOD**

Access to food	Yes, on site	Frequency of food distribution	Irregular
Access to market	Yes	Supplementary feeding for pregnant/lactant mothers?	No
Most common source for obtaining food	Cash	Supplementary feeding for children?	No

**PROTECTION**

Security provided on-site	No	GBV referral mechanism in place	No
Main security provider	None	Number of women friendly spaces	0
Most common type of security incident	None	Number of child friendly spaces	0
Most common type of GBV incident	None	Most reported problem in receiving support	None

**EDUCATION**

Location of nearest education facility	On-site	Number of families with source of income	0
% children going to school	<25%	Access to income generating activities	Yes

**COMMUNICATION**

Main source for obtaining information	Radio/news	Main topic of information requested	Safety and Security
---------------------------------------	------------	-------------------------------------	---------------------



**59**  
Households (HH)

**367**  
Individuals

**Round 15**  
31 March 2017

**DEMOGRAPHICS**

Age/Sex	<1 year	1-5 years	6-17 years	18-59 years	>60 years	Total
Male	10	27	49	88	3	177
Female	16	33	55	84	2	190
<b>Total</b>	<b>26</b>	<b>60</b>	<b>104</b>	<b>172</b>	<b>5</b>	<b>367</b>

**VULNERABLE GROUPS**

Pregnant Women	6	1.6%
Breastfeeding Mothers	42	11.4%
Persons with Physical Disabilities	0	0.0%
Persons with Mental Disabilities	0	0.0%
Single Female Headed Households	0	0.0%
Single Male Headed Households	0	0.0%
Older Persons	5	1.4%
<b>Total</b>	<b>53</b>	<b>14.4%</b>

<b>Site ID</b>	<b>AD_S033</b>
<b>Site Type</b>	Collective Settlement/Centre
<b>Site Classification</b>	Spontaneous
<b>Site Open Date</b>	06/30/2014
<b>Admin 1</b>	ADAMAWA
<b>Admin 2</b>	FUFORE
<b>Admin 3</b>	PARIYA
<b>Latitude</b>	9.422700
<b>Longitude</b>	12.595410

**MOBILITY**

Place of Origin of Largest IDP Group	BORNO	GWOZA	GWOZA WAKANE / BULABULIN
Place of Origin of 2nd Largest IDP Group	ADAMAWA	MADAGALI	NULL
Area of intended return for Largest IDP Group	Place of origin		
Barriers to return home for Largest IDP Group	House damaged/destroyed		

**SITE MANAGEMENT AGENCY (SMA)**

Type of SMA	NULL	Agency Name	NULL
SMA Contact Name	NULL	Phone Number	NULL

**SERVICES**
**SHELTER**

% families living outside (no shelter)	None	Most needed NFIs	Blankets/Mats
% families living in tents	None	% HHs with mosquito nets	<50%
% families living in makeshift shelter	<75%	% HHs with access to safe cooking facilities	<25%
% families living indoors (solid walls)	<50%	% HHs with access to electricity	<25%

**HEALTH**

Location of health facilities/services	On-site (<3 km)	Access to health facility/services	Yes
Health facilities/services provider	NGO	Most prevalent health problems	Fever

**WASH**

Location of site's main water source	On-site (<10 mn)	Total number functioning toilets	16
Liters of water per person per day	10 - 15 ltr	Separate male/female toilets	No
Main problems with drinking water	None	Separate male/female bathing areas	No

**FOOD**

Access to food	Yes, on site	Frequency of food distribution	Irregular
Access to market	Yes	Supplementary feeding for pregnant/lactant mothers?	No
Most common source for obtaining food	Cash	Supplementary feeding for children?	No

**PROTECTION**

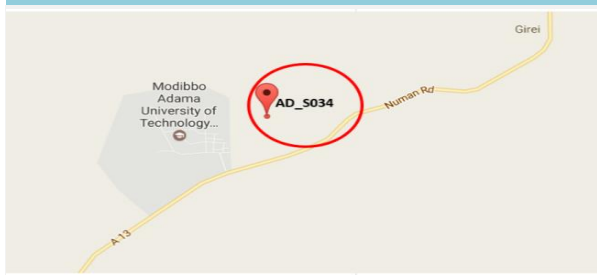
Security provided on-site	Yes	GBV referral mechanism in place	Yes
Main security provider	Police	Number of women friendly spaces	0
Most common type of security incident	Friction with host community	Number of child friendly spaces	1
Most common type of GBV incident	None	Most reported problem in receiving support	Fighting between recipients at distribution points

**EDUCATION**

Location of nearest education facility	On-site	Number of families with source of income	20
% children going to school	<75%	Access to income generating activities	Yes

**COMMUNICATION**

Main source for obtaining information	Mobile phone	Main topic of information requested	Situation in areas of origin
---------------------------------------	--------------	-------------------------------------	------------------------------



**14**  
Households (HH)

**62**  
Individuals

**Round 15**  
31 March 2017

**DEMOGRAPHICS**

Age/Sex	<1 year	1-5 years	6-17 years	18-59 years	>60 years	Total
Male	3	6	11	6	3	29
Female	4	5	8	13	3	33
<b>Total</b>	<b>7</b>	<b>11</b>	<b>19</b>	<b>19</b>	<b>6</b>	<b>62</b>

**VULNERABLE GROUPS**

Pregnant Women	2	3.2%
Breastfeeding Mothers	7	11.3%
Persons with Physical Disabilities	0	0.0%
Persons with Mental Disabilities	0	0.0%
Single Female Headed Households	1	1.6%
Single Male Headed Households	1	1.6%
Older Persons	6	9.7%
<b>Total</b>	<b>17</b>	<b>27.4%</b>

<b>Site ID</b>	<b>AD_S034</b>
<b>Site Type</b>	Collective Settlement/Centre
<b>Site Classification</b>	Spontaneous
<b>Site Open Date</b>	08/28/2014
<b>Admin 1</b>	ADAMAWA
<b>Admin 2</b>	GIREI
<b>Admin 3</b>	GIREI I
<b>Latitude</b>	9.352040
<b>Longitude</b>	12.513120

**MOBILITY**

Place of Origin of Largest IDP Group	ADAMAWA	MADAGALI	GULAK
Place of Origin of 2nd Largest IDP Group	NULL	NULL	NULL
Area of intended return for Largest IDP Group	Place of origin		
Barriers to return home for Largest IDP Group	House damaged/destroyed		

**SITE MANAGEMENT AGENCY (SMA)**

Type of SMA	NULL	Agency Name	NULL
SMA Contact Name	NULL	Phone Number	NULL

**SERVICES**
**SHELTER**

% families living outside (no shelter)	None	Most needed NFIs	Plastic sheeting
% families living in tents	None	% HHs with mosquito nets	<25%
% families living in makeshift shelter	<50%	% HHs with access to safe cooking facilities	<25%
% families living indoors (solid walls)	<75%	% HHs with access to electricity	<25%

**HEALTH**

Location of health facilities/services	On-site (<3 km)	Access to health facility/services	Yes
Health facilities/services provider	Government	Most prevalent health problems	Malaria

**WASH**

Location of site's main water source	On-site (<10 mn)	Total number functioning toilets	0
Liters of water per person per day	10 - 15 ltr	Separate male/female toilets	No
Main problems with drinking water	None	Separate male/female bathing areas	No

**FOOD**

Access to food	Yes, on site	Frequency of food distribution	Irregular
Access to market	Yes	Supplementary feeding for pregnant/lactant mothers?	No
Most common source for obtaining food	Cash	Supplementary feeding for children?	No

**PROTECTION**

Security provided on-site	Yes	GBV referral mechanism in place	No
Main security provider	Self organized	Number of women friendly spaces	0
Most common type of security incident	None	Number of child friendly spaces	0
Most common type of GBV incident	None	Most reported problem in receiving support	None

**EDUCATION**

Location of nearest education facility	Off-site	Number of families with source of income	0
% children going to school	<25%	Access to income generating activities	Yes

**COMMUNICATION**

Main source for obtaining information	Mobile phone	Main topic of information requested	Safety and Security
---------------------------------------	--------------	-------------------------------------	---------------------



**12**  
Households (HH)

**37**  
Individuals

**Round 15**  
31 March 2017

<b>Site ID</b>	<b>AD_S035</b>
<b>Site Type</b>	Collective Settlement/Centre
<b>Site Classification</b>	Spontaneous
<b>Site Open Date</b>	09-May-14
<b>Admin 1</b>	ADAMAWA
<b>Admin 2</b>	GIREI
<b>Admin 3</b>	DAMARE
<b>Latitude</b>	9.306120
<b>Longitude</b>	12.484610

**DEMOGRAPHICS**

Age/Sex	<1 year	1-5 years	6-17 years	18-59 years	>60 years	Total
Male	1	3	4	2	3	13
Female	0	7	8	7	2	24
<b>Total</b>	<b>1</b>	<b>10</b>	<b>12</b>	<b>9</b>	<b>5</b>	<b>37</b>

**VULNERABLE GROUPS**

Pregnant Women	2	5.4%
Breastfeeding Mothers	4	10.8%
Persons with Physical Disabilities	0	0.0%
Persons with Mental Disabilities	0	0.0%
Single Female Headed Households	0	0.0%
Single Male Headed Households	0	0.0%
Older Persons	5	13.5%
<b>Total</b>	<b>11</b>	<b>29.7%</b>

**MOBILITY**

Place of Origin of Largest IDP Group	ADAMAWA	MADAGALI	GULAK
Place of Origin of 2nd Largest IDP Group	NULL	NULL	NULL
Area of intended return for Largest IDP Group	Place of origin		
Barriers to return home for Largest IDP Group	House damaged/destroyed		

**SITE MANAGEMENT AGENCY (SMA)**

Type of SMA	NULL	Agency Name	NULL
SMA Contact Name	NULL	Phone Number	NULL

**SERVICES**
**SHELTER**

% families living outside (no shelter)	None	Most needed NFIs	Blankets/Mats
% families living in tents	<25%	% HHs with mosquito nets	<50%
% families living in makeshift shelter	<75%	% HHs with access to safe cooking facilities	<50%
% families living indoors (solid walls)	None	% HHs with access to electricity	<50%

**HEALTH**

Location of health facilities/services	On-site (>3 km)	Access to health facility/services	Yes
Health facilities/services provider	Government	Most prevalent health problems	Fever

**WASH**

Location of site's main water source	On-site (<10 mn)	Total number functioning toilets	0
Liters of water per person per day	5 - 10 ltr	Separate male/female toilets	No
Main problems with drinking water	None	Separate male/female bathing areas	No

**FOOD**

Access to food	Yes, on site	Frequency of food distribution	Irregular
Access to market	Yes	Supplementary feeding for pregnant/lactant mothers?	No
Most common source for obtaining food	Cash	Supplementary feeding for children?	No

**PROTECTION**

Security provided on-site	Yes	GBV referral mechanism in place	No
Main security provider	Local Authorities	Number of women friendly spaces	0
Most common type of security incident	None	Number of child friendly spaces	0
Most common type of GBV incident	None	Most reported problem in receiving support	None

**EDUCATION**

Location of nearest education facility	On-site	Number of families with source of income	2
% children going to school	<50%	Access to income generating activities	Yes

**COMMUNICATION**

Main source for obtaining information	Families/Friends	Main topic of information requested	Safety and Security
---------------------------------------	------------------	-------------------------------------	---------------------





**20**  
Households (HH)

**138**  
Individuals

**Round 15**  
31 March 2017

**DEMOGRAPHICS**

Age/Sex	<1 year	1-5 years	6-17 years	18-59 years	>60 years	Total
Male	1	15	26	22	0	64
Female	1	11	27	34	1	74
<b>Total</b>	<b>2</b>	<b>26</b>	<b>53</b>	<b>56</b>	<b>1</b>	<b>138</b>

**VULNERABLE GROUPS**

Pregnant Women	3	2.2%
Breastfeeding Mothers	6	4.3%
Persons with Physical Disabilities	0	0.0%
Persons with Mental Disabilities	0	0.0%
Single Female Headed Households	1	0.7%
Single Male Headed Households	1	0.7%
Older Persons	1	0.7%
<b>Total</b>	<b>12</b>	<b>8.7%</b>

<b>Site ID</b>	<b>AD_S036</b>
<b>Site Type</b>	Collective Settlement/Centre
<b>Site Classification</b>	Spontaneous
<b>Site Open Date</b>	05-Dec-14
<b>Admin 1</b>	ADAMAWA
<b>Admin 2</b>	GIREI
<b>Admin 3</b>	GIREI I
<b>Latitude</b>	9.352090
<b>Longitude</b>	12.512230

**MOBILITY**

Place of Origin of Largest IDP Group	ADAMAWA	MADAGALI	HYAMBULA
Place of Origin of 2nd Largest IDP Group	NULL	NULL	NULL
Area of intended return for Largest IDP Group	Place of origin		
Barriers to return home for Largest IDP Group	House damaged/destroyed		

**SITE MANAGEMENT AGENCY (SMA)**

Type of SMA	NULL	Agency Name	NULL
SMA Contact Name	NULL	Phone Number	NULL

**SERVICES**
**SHELTER**

% families living outside (no shelter)	None	Most needed NFIs	Mosquito nets
% families living in tents	<25%	% HHs with mosquito nets	<50%
% families living in makeshift shelter	<75%	% HHs with access to safe cooking facilities	<25%
% families living indoors (solid walls)	<25%	% HHs with access to electricity	<25%

**HEALTH**

Location of health facilities/services	On-site (<3 km)	Access to health facility/services	Yes
Health facilities/services provider	Government	Most prevalent health problems	Cough

**WASH**

Location of site's main water source	On-site (<10 mn)	Total number functioning toilets	0
Liters of water per person per day	10 - 15 ltr	Separate male/female toilets	No
Main problems with drinking water	None	Separate male/female bathing areas	No

**FOOD**

Access to food	Yes, on site	Frequency of food distribution	Irregular
Access to market	Yes	Supplementary feeding for pregnant/lactant mothers?	No
Most common source for obtaining food	Host community donation	Supplementary feeding for children?	No

**PROTECTION**

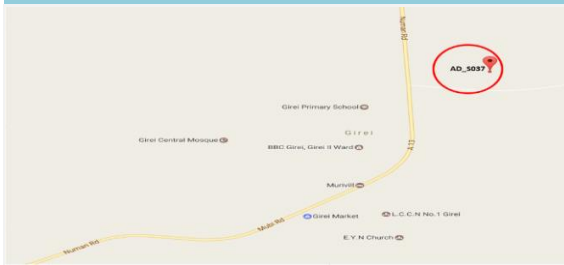
Security provided on-site	No	GBV referral mechanism in place	No
Main security provider	None	Number of women friendly spaces	0
Most common type of security incident	None	Number of child friendly spaces	0
Most common type of GBV incident	None	Most reported problem in receiving support	None

**EDUCATION**

Location of nearest education facility	Off-site	Number of families with source of income	0
% children going to school	<25%	Access to income generating activities	Yes

**COMMUNICATION**

Main source for obtaining information	Mobile phone	Main topic of information requested	Safety and Security
---------------------------------------	--------------	-------------------------------------	---------------------



**57**  
Households (HH)

**237**  
Individuals

**Round 15**  
31 March 2017

<b>Site ID</b>	<b>AD_S037</b>
<b>Site Type</b>	Collective Settlement/Centre
<b>Site Classification</b>	Spontaneous
<b>Site Open Date</b>	08-Sep-14
<b>Admin 1</b>	ADAMAWA
<b>Admin 2</b>	GIREI
<b>Admin 3</b>	GIREI II
<b>Latitude</b>	9.373580
<b>Longitude</b>	12.557820

DEMOGRAPHICS						Total
Age/Sex	<1 year	1-5 years	6-17 years	18-59 years	>60 years	
Male	7	25	37	31	0	100
Female	10	35	39	44	9	137
<b>Total</b>	<b>17</b>	<b>60</b>	<b>76</b>	<b>75</b>	<b>9</b>	<b>237</b>

VULNERABLE GROUPS		
Pregnant Women	3	1.3%
Breastfeeding Mothers	26	11.0%
Persons with Physical Disabilities	0	0.0%
Persons with Mental Disabilities	0	0.0%
Single Female Headed Households	2	0.8%
Single Male Headed Households	3	1.3%
Older Persons	9	3.8%
<b>Total</b>	<b>43</b>	<b>18.1%</b>

### MOBILITY

Place of Origin of Largest IDP Group	ADAMAWA	MADAGALI	NULL
Place of Origin of 2nd Largest IDP Group	BORNO	GWOZA	NULL
Area of intended return for Largest IDP Group	None, stay here		
Barriers to return home for Largest IDP Group	Lack of safety		

### SITE MANAGEMENT AGENCY (SMA)

Type of SMA	NULL	Agency Name	NULL
SMA Contact Name	NULL	Phone Number	NULL

### SERVICES

SHELTER			
% families living outside (no shelter)	None	Most needed NFIs	Blankets/Mats
% families living in tents	None	% HHs with mosquito nets	<25%
% families living in makeshift shelter	<25%	% HHs with access to safe cooking facilities	<25%
% families living indoors (solid walls)	>75%	% HHs with access to electricity	<25%

HEALTH			
Location of health facilities/services	On-site (<3 km)	Access to health facility/services	Yes
Health facilities/services provider	Government	Most prevalent health problems	Fever

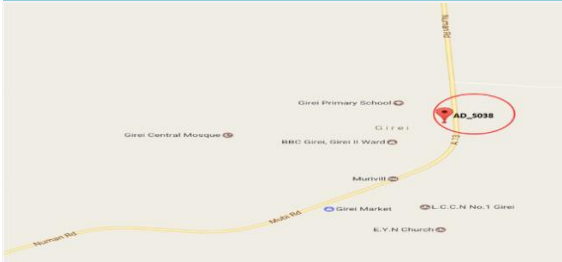
WASH			
Location of site's main water source	On-site (<10 mn)	Total number functioning toilets	3
Liters of water per person per day	10 - 15 ltr	Separate male/female toilets	Yes
Main problems with drinking water	None	Separate male/female bathing areas	Yes

FOOD			
Access to food	Yes, on site	Frequency of food distribution	Irregular
Access to market	Yes	Supplementary feeding for pregnant/lactant mothers?	No
Most common source for obtaining food	Cash	Supplementary feeding for children?	No

PROTECTION			
Security provided on-site	Yes	GBV referral mechanism in place	No
Main security provider	Local Authorities	Number of women friendly spaces	0
Most common type of security incident	None	Number of child friendly spaces	0
Most common type of GBV incident	None	Most reported problem in receiving support	Non-affected groups are given humanitarian assistance

EDUCATION		LIVELIHOOD	
Location of nearest education facility	Off-site	Number of families with source of income	0
% children going to school	<25%	Access to income generating activities	Yes

COMMUNICATION			
Main source for obtaining information	Families/Friends	Main topic of information requested	Situation in areas of origin



**15**  
Households (HH)

**77**  
Individuals

**Round 15**  
31 March 2017

<b>Site ID</b>	<b>AD_S038</b>
<b>Site Type</b>	Collective Settlement/Centre
<b>Site Classification</b>	Spontaneous
<b>Site Open Date</b>	10-Apr-14
<b>Admin 1</b>	ADAMAWA
<b>Admin 2</b>	GIREI
<b>Admin 3</b>	GIREI II
<b>Latitude</b>	9.367910
<b>Longitude</b>	12.552500

DEMOGRAPHICS						Total
Age/Sex	<1 year	1-5 years	6-17 years	18-59 years	>60 years	
Male	0	12	11	13	0	36
Female	2	12	14	12	1	41
<b>Total</b>	<b>2</b>	<b>24</b>	<b>25</b>	<b>25</b>	<b>1</b>	<b>77</b>

VULNERABLE GROUPS		
Pregnant Women	2	2.6%
Breastfeeding Mothers	7	9.1%
Persons with Physical Disabilities	0	0.0%
Persons with Mental Disabilities	0	0.0%
Single Female Headed Households	0	0.0%
Single Male Headed Households	1	1.3%
Older Persons	1	1.3%
<b>Total</b>	<b>11</b>	<b>14.3%</b>

## MOBILITY

Place of Origin of Largest IDP Group	ADAMAWA	MADAGALI	HYAMBULA
Place of Origin of 2nd Largest IDP Group	ADAMAWA	MADAGALI	SHELMI / SUKUR / VAPURA
Area of intended return for Largest IDP Group	Place of origin		
Barriers to return home for Largest IDP Group	House damaged/destroyed		

## SITE MANAGEMENT AGENCY (SMA)

Type of SMA	NULL	Agency Name	NULL
SMA Contact Name	NULL	Phone Number	NULL

## SERVICES

### SHELTER

% families living outside (no shelter)	None	Most needed NFIs	Blankets/Mats
% families living in tents	None	% HHs with mosquito nets	<25%
% families living in makeshift shelter	None	% HHs with access to safe cooking facilities	<50%
% families living indoors (solid walls)	>75%	% HHs with access to electricity	<25%

### HEALTH

Location of health facilities/services	On-site (<3 km)	Access to health facility/services	Yes
Health facilities/services provider	Government	Most prevalent health problems	Malaria

### WASH

Location of site's main water source	On-site (<10 mn)	Total number functioning toilets	5
Liters of water per person per day	10 - 15 ltr	Separate male/female toilets	No
Main problems with drinking water	None	Separate male/female bathing areas	No

### FOOD

Access to food	Yes, on site	Frequency of food distribution	Irregular
Access to market	Yes	Supplementary feeding for pregnant/lactant mothers?	No
Most common source for obtaining food	Cash	Supplementary feeding for children?	No

### PROTECTION

Security provided on-site	No	GBV referral mechanism in place	No
Main security provider	None	Number of women friendly spaces	0
Most common type of security incident	None	Number of child friendly spaces	0
Most common type of GBV incident	None	Most reported problem in receiving support	None

### EDUCATION

Location of nearest education facility	On-site	Number of families with source of income	0
% children going to school	<50%	Access to income generating activities	Yes

### LIVELIHOOD

### COMMUNICATION

Main source for obtaining information	Families/Friends	Main topic of information requested	Safety and Security
---------------------------------------	------------------	-------------------------------------	---------------------