

OVERVIEW


The Registered IDP Area Baseline Assessment provides granular data on the number and geographic location of officially registered internally displaced persons (IDPs). Data collection for the Area Baseline assessment Round 21 took place between 1 and 28 February 2023 across 23 oblasts and Kyiv city. In the areas covered, the number of recorded IDPs was collected for 109 raions and 999 hromadas (70% of all hromadas in the covered oblasts). Compared with Round 20, the number of recorded IDPs was collected in an additional 32 hromadas. Gender disaggregated figures were provided across 60 per cent of hromadas.

This report assesses registered IDP presence at the raion level, while also mapping the percentage change since the previous round. It further highlights

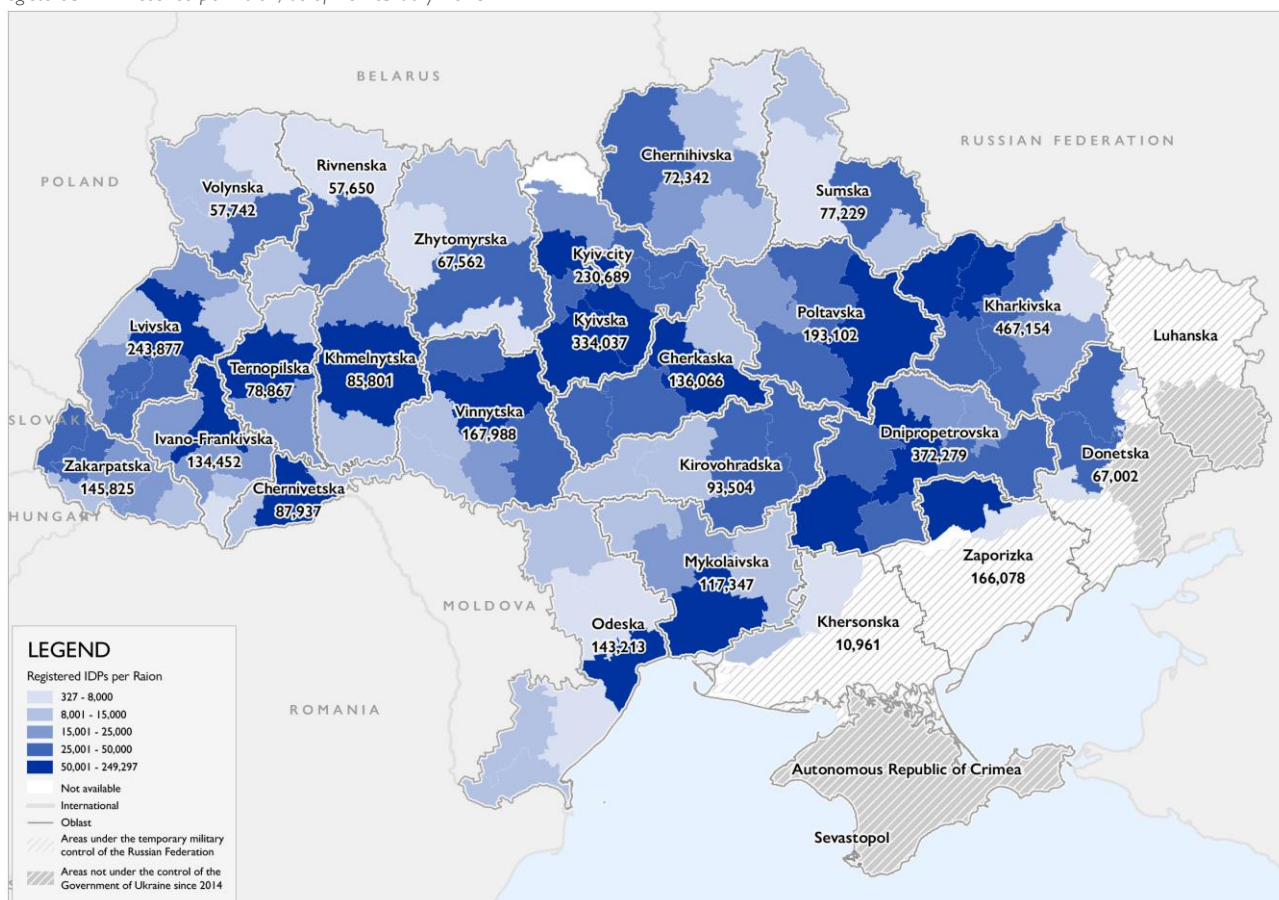
IOM's glossary defines IDPs as persons or groups of persons who have been forced or obliged to flee or to leave their homes or places of habitual residence, in particular as a result of or in order to avoid the effects of armed conflict, situations of generalised violence, violations of human rights or natural or human-made disasters, and who have not crossed an internationally recognized state border. Operationally, for this assessment, IOM define and understand IDPs as persons who officially registered as fleeing their habitual place of residence due to the current war in Ukraine.

KEY INSIGHTS

- Round 21 includes information from **998** out of **1,427** hromadas in the covered areas (70%).
- Among oblasts, **Kharkivska (467,154)**, **Dnipropetrovska (372,279)** and **Kyivska (334,037)** have the highest number of formally registered IDPs.
- At the raion level, **Kharkivskiy, Kyivska and Zaporizkiy** host the highest number of registered IDPs, with over 160,000 each.
- Of the total registered IDPs, the majority have been displaced from **Donetska, Kharkivska oblasts and Kyiv city**.



Registered IDP Presence per Raion, as of 28 February 2023



Disclaimer: The data in this report was sourced from official IDP data recorded by. As such, it likely represents an undercount of those who have been de facto forced to flee their homes.

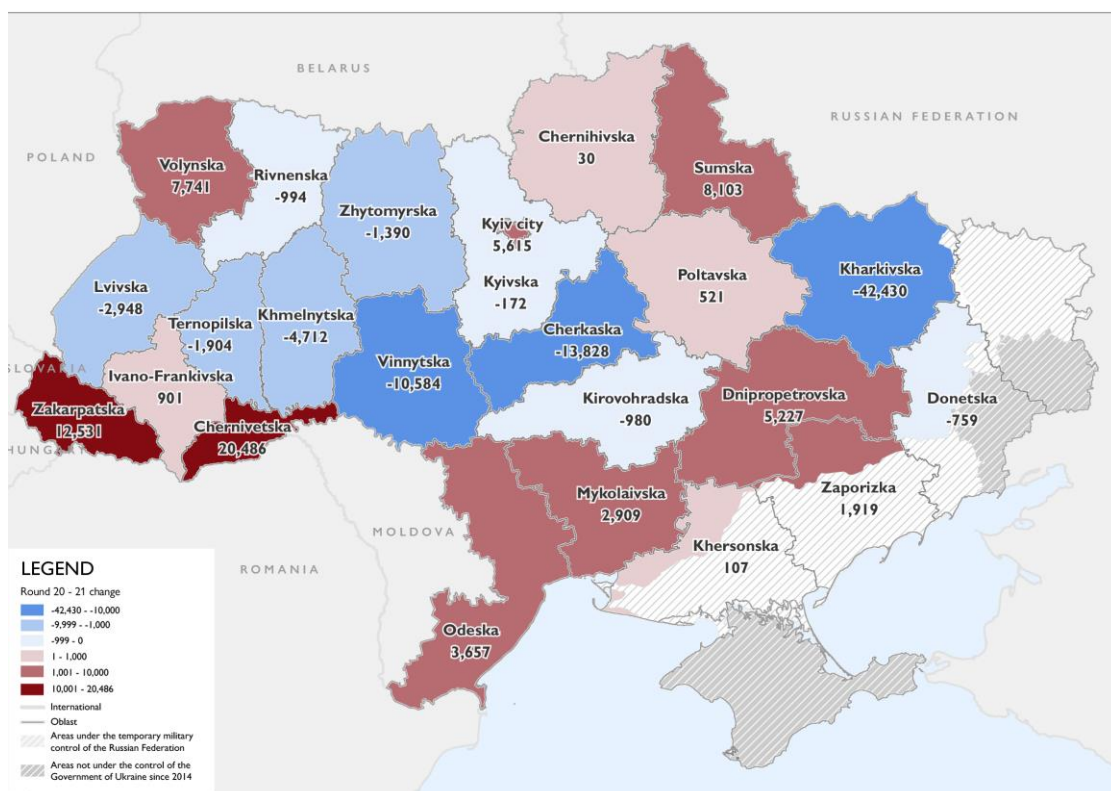
CHANGE IN REGISTERED IDP FIGURES

Since Round 20 (31 January 2023), the total number of registered IDPs recorded has increased by 53,519 individuals. This increase, however, is mostly due to changes in coverage. In hromadas covered in both Round 20 and 21, registered IDPs decreased by 10,954 individuals. The largest decrease in the registered IDP population recorded was observed in Kharkivska (-42,430). While this represents a substantial reduction since Round 20, Kharkivska remains the oblast with the largest hosted registered IDP population in the country. Cherkaska (-13,828), Vinnytska (-10,584) and Khmelnytska (-4,712) all recorded

moderate decreases as a result of an outflow of IDPs from the oblast (return, re-displacement, moving abroad).

Substantial increases in IDP registrations were instead reported in Chernivetska (+20,486) and Zakarpatska (+12,531). In Sumska (+ 8,103), increased shelling along border locations led to an increase in IDP registrations from within the oblast population. Increases in the registered IDP population recorded are also observed in Volynska (+7,741), Dnipropetrovska (5,227) and Mykolaivska (+2,909).

Indicative percentage change in registered IDPs per oblast between Rounds 20 and 21 (includes only hromadas assessed in both rounds)



METHODOLOGY AND FURTHER INFORMATION

Data for the Area Baseline Assessment is collected through a key informant (KI) network within the area of coverage. The DTM field team work continuously to maintain and expand their KI network while triangulating and verifying recorded figures on registered displacement in each hromada. In case of questions or feedback please contact DTMUkraine@iom.int.

For more insight on displacement trends and a sectoral analysis of needs, see [IOM Internal Displacement Report \(General Population Survey\)](#), which provides national and macro-region level estimates and insights on de-facto displacement (registered and unregistered IDPs) and needs using phone surveys and a randomised sampling approach.

DTM Coverage and Registered IDP Presence by Oblast

DTM endeavours to collect data on the registered IDP population in all territories under the control of the Government of Ukraine. The table below demonstrates the coverage of the baseline assessment by percentage of raions.

In Round 21, registered IDPs recorded in hromadas that are not currently under the control of the government of Ukraine have been excluded, as it is not possible to verify their location.

Oblast	Cherkaska	Chernihivska	Chernivetska	Dnipropetrovska	Ivano-Frankivska	Khmelnytska	Kirovohradska	Kyiv City	Lvivska	Mykolaivska	Odeska	Poltavska	Rivnenska	Sumska	Ternopiiska	Vinnytska	Volynska	Zakarpatska	Zhytomyrska	Kyivska	Kharkivska	Donetska	Khersonska	Zaporizka	
No. IDPs	136,066	72,342	87,937	372,279	134,452	85,801	93,504	230,689	243,877	117,347	143,213	193,102	57,650	77,229	78,867	167,988	57,742	145,825	67,562	334,037	467,154	67,002	10,961	166,078	
% of raions covered	100	100	100	100	100	100	100	100	100	100	100	100	100	100	100	100	100	100	100	100	99	98	50	35	27

ADMINISTRATIVE UNIT		REGISTERED IDP PRESENCE								
Oblast	Raion	R13 19-30. Sept	R14 16-Mar Oct	R15 17-28 Oct	R16 31 Oct - 11 Nov.	R17 14-25 Nov.	R18 28-11 Nov.	R19 12-25 Dec	R20 1-31 Jan	R21 1-28 Feb
Cherkaska	Cherkaskyi	64,429	64,853	65,309	65,718	61,790	66,075	65,416	64,084	60,444
	Umanskyi	38,717	40,670	39,183	39,221	39,235	39,289	38,739	38,163	34,255
	Zolotonyskyi	13,070	15,969	16,051	13,213	16,134	16,091	15,829	15,526	14,675
	Zvenyhorodskyi	29,391	27,653	29,547	29,492	29,534	29,521	29,011	28,413	26,692
Chernihivska	Chernihivskyi	35,118	35,437	35,513	35,533	35,481	35,526	35,181	33,788	32,480
	Koriukivskyi	8,654	8,643	8,680	8,669	8,625	8,636	8,463	8,236	8,115
	Nizhynskyi	18,046	18,033	18,082	18,055	17,812	17,620	17,041	16,209	15,439
	Novhorod-Siverskyi	5,938	6,025	6,143	6,172	6,125	6,140	6,075	6,059	6,055
Chernivetska	Prylutskyi	10,651	10,752	10,703	10,879	10,904	10,883	10,742	10,534	10,253
	Chernivetskyi	59,118	58,772	59,200	59,274	59,152	59,019	59,130	56,685	66,951
	Dnistrovskyi	9,017	8,651	8,662	8,659	8,530	7,857	7,816	7,293	11,838
	Vyzhnytskyi	5,171	4,622	4,840	4,440	4,540	4,470	3,955	3,473	9,148
Dnipropetrovska	Dniprovskyi	151,425	154,234	156,261	158,663	159,719	160,307	160,161	160,255	161,172
	Kamianskyi	35,240	35,780	37,647	37,143	37,479	37,663	37,586	37,625	37,725
	Kryvorizkyi	60,351	61,259	62,458	63,739	64,500	65,712	66,354	67,242	67,694
	Nikopolskyi	25,063	27,338	29,539	32,009	33,598	34,264	34,824	37,053	40,037
	Novomoskovskyi	16,817	17,000	17,230	17,416	17,395	17,424	17,241	16,997	16,960
	Pavlohradskyi	20,637	22,919	21,256	21,581	21,919	22,103	22,183	22,327	22,762
Donetska	Synelnykivskyi	23,219	23,698	24,232	24,942	25,175	25,359	25,380	25,590	25,929
	Bakhmutskyi								6,641	4,730
	Kramatorskyi								18,301	31,135
	Pokrovskyi								20,281	30,810
Ivano-Frankivska	Volnovaskyi									327
	Ivano-Frankivskyi	58,617	57,803	58,944	57,663	58,080	56,963	61,508	57,082	58,729
	Kaluskyi	10,150	13,698	10,182	20,476	18,691	18,628	20,355	24,196	17,288
	Kolomytskyi	19,038	19,757	16,556	29,211	23,851	29,132	26,263	28,613	22,007
	Kosivskyi	4,880	3,971	657	9,668	9,582	9,524	9,514	10,828	8,766
	Nadvirnianskyi	16,672	9,996	10,105	21,987	26,069	25,270	21,428	19,681	23,010
Kharkivska	Verkhovynskyi	1,756	226	227	5,314	5,302	5,274	5,267	1,084	4,652
	Bohodukskyi	61,183	61,788	103,482	105,225	106,322	106,736	106,968	62,282	63,588
	Chuhuivskyi	41,983	43,052	44,035	44,780	45,533	46,253	46,253	47,661	49,648
	Iziumskyi	25,540	25,653	25,841	26,094	26,462	26,931	26,929	29,404	23,655
	Kharkivskyi	208,397	216,060	181,221	185,786	190,191	193,777	193,777	249,297	259,086
	Krasnohradskyi	34,951	35,164	35,400	35,631	35,629	35,453	35,453	34,990	36,869
	Kupianskyi	3,083	3,044	3,014	3,076	3,154	3,366	3,366	3,647	3,629
Khersonska	Lozivskyi	28,642	29,032	29,397	29,650	29,792	29,838	29,838	29,665	30,679
	Beryslavskyi								1,032	1,229
Khmelnyska	Khersonskyi									9,732
	Kamianets-Podilskyi	14,483	14,483	13,363	12,982	12,546	12,284	12,130	11,916	10,545
	Khmelnyskyi	63,551	63,551	61,251	60,760	60,250	60,195	59,515	59,259	56,925
Kirovohradska	Shepetivskyi	21,500	21,500	21,255	20,896	20,759	20,783	20,553	19,338	18,331
	Holovanivskyi	13,110	13,110	12,985	13,001	12,938	12,868	13,454	13,148	12,929
	Kropyvnytskyi	40,066	40,643	41,479	41,472	41,367	41,353	44,239	43,682	43,336
	Novoukrainskyi	11,454	11,566	11,721	11,878	11,968	11,968	11,648	11,330	11,117
Kirovohradska	Oleksandriyskyi	25,895	24,800	25,469	25,571	25,579	25,311	26,685	26,324	26,122

ADMINISTRATIVE UNIT		REGISTERED IDP PRESENCE								
Oblast	Raion	R13 19-30. Sept	R14 16-Mar Oct	R15 17-28 Oct	R16 31 Oct - 11 Nov	R17 14-25 Nov	R18 28-11 Nov	R19 12-25 Dec	R20 1-31 Jan	R21 1-28 Feb
Kyiv City	Kyivska	177,477	186,317	194,112	198,456	208,107	210,033	213,634	225,074	230,689
Kyivska	Bilotserkivskiy	74,046	74,301	73,757	73,420	74,742	73,286	72,078	71,425	69,440
	Boryspilskiy	40,646	41,289	44,887	41,955	42,108	42,245	41,936	41,830	40,794
	Brovarskiy	35,387	36,366	36,840	37,301	37,533	37,673	37,780	37,810	37,496
	Buchanskyy	70,475	72,755	71,978	76,258	77,354	78,185	79,584	80,172	82,767
	Fastivskiy	29,752	29,874	30,226	30,429	16,272	30,785	30,489	30,330	29,759
	Obukhivskiy	59,421	59,471	61,779	59,971	60,037	60,132	59,331	58,940	57,391
	Vyshhorodskiy	15,347	15,700	16,017	16,183	16,308	16,431	16,440	16,307	16,390
Lvivska	Chervonohradskiy	12,764	12,832	13,855	15,965	15,922	15,916	15,703	17,355	17,131
	Drohobytskiy	18,813	22,717	23,081	30,952	36,452	36,382	35,472	32,206	31,790
	Lvivskiy	27,782	27,946	152,149	148,076	132,296	132,305	130,284	129,020	127,354
	Sambirskiy	22,723	23,497	24,162	24,356	17,683	17,650	17,316	16,562	16,348
	Stryiskiy	19,239	29,964	22,835	21,791	35,173	35,148	34,439	33,474	33,042
	Yavorivskiy	3,599	1,905	6,011	9,236	9,232	9,203	9,023	8,809	8,695
	Zolochivskiy	5,451	6,515	6,599	6,405	10,196	10,171	9,813	9,641	9,517
Mykolaivska	Bashtanskyy	12,545	12,545	13,763	13,538	14,000	14,156	14,640	14,027	14,224
	Mykolaivskiy	56,176	56,176	58,583	54,333	60,321	60,692	59,073	66,237	67,168
	Pervomaiskyy	14,228	14,228	14,336	13,880	14,582	14,740	16,359	14,411	14,613
	Voznesenskyy	20,268	20,268	12,843	20,086	21,128	21,331	23,684	21,046	21,342
Odeska	Berezivskiy	3,713	3,728	3,845	4,034	4,380	4,756	4,756	4,872	4,691
	Billhorod-Dnistrovskiy	5,675	5,731	5,864	5,819	5,907	5,937	5,937	5,788	5,871
	Bolhradskiy	8,389	8,413	8,401	8,425	8,295	8,320	8,320	8,265	8,193
	Izmailskiy	13,205	13,304	13,435	13,732	13,821	13,997	13,997	14,229	14,422
	Odeskyy	70,268	72,532	76,297	81,380	83,678	86,338	86,338	93,524	97,163
	Podilskiy	10,342	10,359	10,479	10,527	10,514	10,586	10,586	10,563	10,572
	Rozdilnianskyy	2,038	2,257	2,260	2,283	2,292	2,303	2,303	2,315	2,301
Poltavska	Kremenchutskyy	50,543	50,859	51,558	51,836	51,713	51,495	50,797	50,061	49,898
	Lubenskyy	23,360	23,309	23,496	23,534	23,287	23,200	22,792	22,219	22,147
	Myrhorodskyy	27,062	27,028	27,164	27,157	26,885	26,521	26,045	25,419	25,336
	Poltavskyy	98,713	99,069	99,778	100,224	99,746	99,128	97,783	96,034	95,721
Rivnenska	Dubenskyy	13,242	13,303	13,609	13,817	13,863	14,008	14,031	9,551	8,537
	Rivnenskyy	50,099	50,562	51,477	52,079	52,512	52,831	53,047	37,268	37,571
	Sarnenskyy	9,321	9,389	9,406	9,439	9,484	9,500	9,555	6,335	6,170
	Varaskyy	6,426	6,462	6,493	6,519	6,548	6,571	6,618	5,490	5,372
Sumska	Konotopskyy	6,564	6,564	6,808	6,808	6,997	6,997	6,997	7,170	7,059
	Okhtyrskyy	13,778	13,836	14,286	14,385	14,532	14,532	14,534	14,666	14,861
	Romenskyy	7,634	7,634	7,727	7,725	7,733	7,733	7,733	7,572	7,314
	Shostkynskyy	8,072	9,230	9,455	9,654	9,832	9,638	9,832	11,207	13,895
	Sumskyy	25,674	30,819	31,529	32,087	32,874	32,874	32,874	28,511	34,100
Ternopil'ska	Chortkivskyy	20,644	19,040	19,068	19,138	19,023	18,997	18,633	18,002	17,440
	Kremenetskyi	11,632	11,338	11,402	11,005	11,425	11,375	11,116	10,787	10,448
	Ternopil'skyy	54,252	52,554	53,036	53,606	53,921	53,053	52,788	51,982	50,979

ADMINISTRATIVE UNIT		REGISTERED IDP PRESENCE								
Oblast	Raion	R13 19-30. Sept	R14 16-Mar Oct	R15 17-28 Oct	R16 31 Oct - 11 Nov.	R17 14-25 Nov.	R18 28-11 Nov.	R19 12-25 Dec	R20 1-31 Jan	R21 1-28 Feb
Vinnytska	Haisynskiy	32,114	31,708	30,146	30,203	28,706	30,655	29,098	29,612	26,210
	Khmilnytskyi	21,542	21,644	21,744	21,825	21,840	21,280	21,337	20,701	26,091
	Mohyliv-Podilskiy	15,198	17,494	14,362	17,387	13,973	17,290	14,265	16,450	13,318
	Tulchynskiy	16,449	16,599	16,667	16,505	16,656	16,728	16,788	15,925	15,593
	Vinnytskyi	75,492	79,749	80,071	80,824	78,363	77,609	81,482	79,156	74,907
	Zhmerynskiy	16,614	17,609	19,292	17,025	17,116	16,971	17,037	16,728	11,869
Volynska	Kamin-Kashyrskiy	5,305	5,296	5,305	5,258	5,247	5,205	5,148	4,867	4,851
	Kovelskyi	14,546	14,485	14,546	14,507	14,735	14,383	14,188	13,462	13,209
	Lutskiy	19,442	19,774	19,442	19,914	19,930	19,946	19,944	19,948	26,976
	Volodymyr-Volynskiy	12,014	12,044	12,014	12,102	12,082	12,105	12,030	11,724	12,706
Zakarpatska	Berehivskiy	14,149	13,193	18,979	17,118	19,048	10,407	9,718	13,359	13,006
	Khustskiy	18,719	8,872	21,555	21,980	19,545	27,871	26,640	15,923	15,502
	Mukachivskiy	48,754	48,934	49,138	46,641	49,324	41,619	49,640	40,040	38,981
	Rakhivskiy	7,037	4,932	4,937	3,653	10,044	10,044	10,649	10,694	10,411
	Tiachivskiy	12,917	13,176	13,670	13,493	13,376	13,282	9,049	19,405	18,892
	Uzhhorodskiy	64,740	61,843	47,185	52,102	51,084	53,201	51,032	50,365	49,033
Zaporizka	Polohivskiy	9,559	9,553	9,567	7,567	6,416	9,491	9,480	1,939	577
	Zaporizkyy	156,158	159,135	160,810	175,678	161,466	162,649	163,782	154,195	165,501
Zhytomyrska	Berdychivskiy	10,646	9,837	9,218	8,762	8,621	8,476	8,461	8,089	7,884
	Korostenskyi	12,019	11,981	11,923	12,020	12,181	12,054	11,921	12,052	11,792
	Novohrad-Volynskiy	7,929	7,545	7,590	6,931	6,865	6,603	6,570	6,282	5,805
	Zhytomyrskiy	43,233	42,875	42,791	42,811	42,979	43,011	42,809	42,529	42,081

Disclaimer: The opinions expressed in the report do not necessarily reflect the views of the International Organization for Migration (IOM). The designations employed and the presentation of material throughout the report do not imply the expression of any opinion whatsoever on the part of IOM concerning the legal status of any country, territory, city or area, or of its authorities or concern its frontiers or boundaries.

