


**82**

Households (HH)

**487**

Individuals

**Round 9**

30 April 2016

<b>Site ID</b>	<b>KD_S001</b>
<b>Site Type</b>	Collective Settlement/Centre
<b>Site Classification</b>	Spontaneous
<b>Site Open Date</b>	4-Apr-13
<b>Admin 1</b>	KADUNA
<b>Admin 2</b>	KAGARKO
<b>Admin 3</b>	IDDAH
<b>Latitude</b>	9.335870
<b>Longitude</b>	7.268620

**DEMOGRAPHICS**

Age/Sex	<1 year	1-5 years	6-17 years	18-59 years	>60 years	Total
Male	4	28	68	121	21	242
Female	11	46	60	118	10	245
<b>Total</b>	<b>15</b>	<b>74</b>	<b>128</b>	<b>239</b>	<b>31</b>	<b>487</b>

**VULNERABLE GROUPS**

Group	Count	Percentage
Pregnant Women	27	5.5%
Breastfeeding Mothers	29	6.0%
Persons with Physical Disabilities	0	0.0%
Persons with Mental Disabilities	1	0.2%
Single Female Headed Households	0	0.0%
Single Male Headed Households	0	0.0%
Older Persons	31	6.4%
<b>Total</b>	<b>88</b>	<b>18.1%</b>

**MOBILITY**

Place of Origin of Largest IDP Group	PLATEAU	BOKKOS	BUTURA
Place of Origin of 2nd Largest IDP Group	BORNO	KONDUGA	KAWURI
Area of intended return for Largest IDP Group	Place of origin		
Barriers to return home for Largest IDP Group	House damaged/destroyed		

**SITE MANAGEMENT AGENCY (SMA)**

Type of SMA	NULL	Agency Name	NULL
SMA Contact Name	NULL	Phone Number	NULL

**SERVICES**
**SHELTER**

Category	Value	Category	Value
% families living outside (no shelter)	None	Most needed NFIs	Hygiene kits
% families living in tents	<25%	% HHs with mosquito nets	<25%
% families living in makeshift shelter	<25%	% HHs with access to safe cooking facilities	<50%
% families living indoors (solid walls)	<75%	% HHs with access to electricity	<50%

**HEALTH**

Location of health facilities/services	Off-site (<3 km)	Access to health facility/services	Yes
Health facilities/services provider	None	Most prevalent health problems	Malaria

**WASH**

Location of site's main water source	Off-site (>10 mn)	Total number functioning toilets	0
Liters of water per person per day	Unknown	Separate male/female toilets	No
Main problems with drinking water	Taste	Separate male/female bathing areas	No

**FOOD**

Access to food	Yes, on site	Frequency of food distribution	Irregular
Access to market	Yes	Supplementary feeding for pregnant/lactant mothers?	No
Most common source for obtaining food	Cash	Supplementary feeding for children?	No

**PROTECTION**

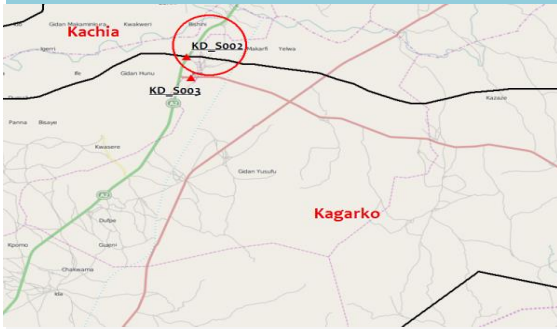
Security provided on-site	Yes	GBV referral mechanism in place	No
Main security provider	Self organized	Number of women friendly spaces	0
Most common type of security incident	None	Number of child friendly spaces	0
Most common type of GBV incident	None	Most reported problem in receiving support	Assistance did not respond to the actual need

**EDUCATION**

Location of nearest education facility	Off-site	Number of families with source of income	6
% children going to school	<25%	Access to income generating activities	Yes

**LIVELIHOOD**
**COMMUNICATION**

Main source for obtaining information	Mobile phone	Main topic of information requested	Other relief assistance
---------------------------------------	--------------	-------------------------------------	-------------------------


**24**

Households (HH)

**226**

Individuals

**Round 9**

30 April 2016

DEMOGRAPHICS						
Age/Sex	<1 year	1-5 years	6-17 years	18-59 years	>60 years	Total
Male	4	36	16	52	3	111
Female	8	28	21	57	1	115
<b>Total</b>	<b>12</b>	<b>64</b>	<b>37</b>	<b>109</b>	<b>4</b>	<b>226</b>

<b>Site ID</b>	<b>KD_S002</b>
<b>Site Type</b>	Collective Settlement/Centre
<b>Site Classification</b>	Spontaneous
<b>Site Open Date</b>	4-Jan-14
<b>Admin 1</b>	KADUNA
<b>Admin 2</b>	KAGARKO
<b>Admin 3</b>	JERE NORTH
<b>Latitude</b>	9.577930
<b>Longitude</b>	7.427560

VULNERABLE GROUPS		
Pregnant Women	17	7.5%
Breastfeeding Mothers	27	11.9%
Persons with Physical Disabilities	0	0.0%
Persons with Mental Disabilities	2	0.9%
Single Female Headed Households	3	1.3%
Single Male Headed Households	2	0.9%
Older Persons	4	1.8%
<b>Total</b>	<b>55</b>	<b>24.3%</b>

MOBILITY			
Place of Origin of Largest IDP Group	BORNO	MONGUNO	NULL
Place of Origin of 2nd Largest IDP Group	KADUNA	BIRNIN GWARI	RANDAGI
Area of intended return for Largest IDP Group	Place of origin		
Barriers to return home for Largest IDP Group	Lack of food		

SITE MANAGEMENT AGENCY (SMA)			
Type of SMA	Individual/Private	Agency Name	N/A
SMA Contact Name	N/A	Phone Number	NULL

SERVICES			
<b>SHELTER</b>			
% families living outside (no shelter)	None	Most needed NFIs	Mosquito nets
% families living in tents	<25%	% HHs with mosquito nets	<25%
% families living in makeshift shelter	<75%	% HHs with access to safe cooking facilities	<25%
% families living indoors (solid walls)	<50%	% HHs with access to electricity	<50%

HEALTH			
Location of health facilities/services	Off-site (<3 km)	Access to health facility/services	Yes
Health facilities/services provider	Government	Most prevalent health problems	Malaria

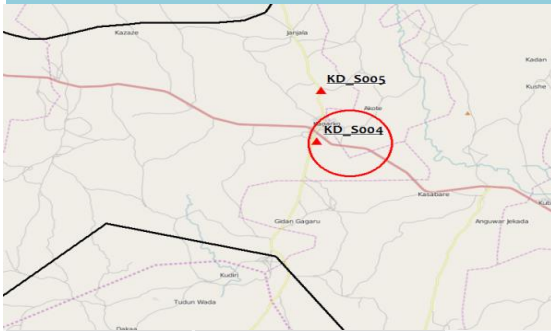
WASH			
Location of site's main water source	Off-site (>10 mn)	Total number functioning toilets	3
Liters of water per person per day	5 - 10 ltr	Separate male/female toilets	No
Main problems with drinking water	Suspended solids	Separate male/female bathing areas	No

FOOD			
Access to food	No	Frequency of food distribution	Never
Access to market	Yes	Supplementary feeding for pregnant/lactant mothers?	No
Most common source for obtaining food	ost community donation	Supplementary feeding for children?	No

PROTECTION			
Security provided on-site	Yes	GBV referral mechanism in place	No
Main security provider	Self organized	Number of women friendly spaces	0
Most common type of security incident	None	Number of child friendly spaces	0
Most common type of GBV incident	None	Most reported problem in receiving support	None

EDUCATION		LIVELIHOOD	
Location of nearest education facility	Off-site	Number of families with source of income	9
% children going to school	<25%	Access to income generating activities	Yes

COMMUNICATION			
Main source for obtaining information	Mobile phone	Main topic of information requested	Situation in areas of origin


**50**

Households (HH)

**470**

Individuals

**Round 9**

30 April 2016

<b>Site ID</b>	<b>KD_S004</b>
<b>Site Type</b>	Collective Settlement/Centre
<b>Site Classification</b>	Spontaneous
<b>Site Open Date</b>	4-Apr-11
<b>Admin 1</b>	KADUNA
<b>Admin 2</b>	KAGARKO
<b>Admin 3</b>	KAGARKO NORTH
<b>Latitude</b>	9.513990
<b>Longitude</b>	7.694700

**DEMOGRAPHICS**

Age/Sex	<1 year	1-5 years	6-17 years	18-59 years	>60 years	Total
Male	14	27	48	109	13	211
Female	13	49	56	118	23	259
<b>Total</b>	<b>27</b>	<b>76</b>	<b>104</b>	<b>227</b>	<b>36</b>	<b>470</b>

**VULNERABLE GROUPS**

Pregnant Women	23	4.9%
Breastfeeding Mothers	42	8.9%
Persons with Physical Disabilities	2	0.4%
Persons with Mental Disabilities	0	0.0%
Single Female Headed Households	2	0.4%
Single Male Headed Households	0	0.0%
Older Persons	36	7.7%
<b>Total</b>	<b>105</b>	<b>22.3%</b>

**MOBILITY**

Place of Origin of Largest IDP Group	KADUNA	JABA	SABCHEM
Place of Origin of 2nd Largest IDP Group	KADUNA	KAURA	NULL
Area of intended return for Largest IDP Group	Place of origin		
Barriers to return home for Largest IDP Group	House damaged/destroyed		

**SITE MANAGEMENT AGENCY (SMA)**

Type of SMA	NULL	Agency Name	NULL
SMA Contact Name	NULL	Phone Number	NULL

**SERVICES**
**SHELTER**

% families living outside (no shelter)	None	Most needed NFIs	Blankets/Mats
% families living in tents	None	% HHs with mosquito nets	<25%
% families living in makeshift shelter	<50%	% HHs with access to safe cooking facilities	<25%
% families living indoors (solid walls)	<75%	% HHs with access to electricity	None

**HEALTH**

Location of health facilities/services	Off-site (>3 km)	Access to health facility/services	Yes
Health facilities/services provider	None	Most prevalent health problems	Fever

**WASH**

Location of site's main water source	Off-site (>10 mn)	Total number functioning toilets	4
Liters of water per person per day	5 - 10 ltr	Separate male/female toilets	No
Main problems with drinking water	Taste	Separate male/female bathing areas	Yes

**FOOD**

Access to food	Yes, off site	Frequency of food distribution	Irregular
Access to market	No	Supplementary feeding for pregnant/lactant mothers?	No
Most common source for obtaining food	ost community donation	Supplementary feeding for children?	No

**PROTECTION**

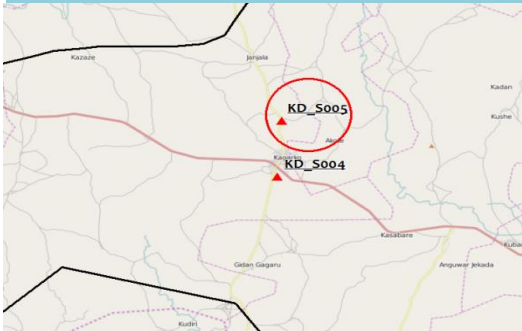
Security provided on-site	No	GBV referral mechanism in place	No
Main security provider	None	Number of women friendly spaces	0
Most common type of security incident	None	Number of child friendly spaces	0
Most common type of GBV incident	None	Most reported problem in receiving support	None

**EDUCATION**

Location of nearest education facility	Off-site	Number of families with source of income	27
% children going to school	None	Access to income generating activities	Yes

**LIVELIHOOD**
**COMMUNICATION**

Main source for obtaining information	Mobile phone	Main topic of information requested	Situation in areas of origin
---------------------------------------	--------------	-------------------------------------	------------------------------


**90**

Households (HH)

**715**

Individuals

**Round 9**

30 April 2016

<b>Site ID</b>	<b>KD_S005</b>
<b>Site Type</b>	Collective Settlement/Centre
<b>Site Classification</b>	Spontaneous
<b>Site Open Date</b>	2-Apr-11
<b>Admin 1</b>	KADUNA
<b>Admin 2</b>	KAGARKO
<b>Admin 3</b>	KAGARKO SOUTH
<b>Latitude</b>	9.483380
<b>Longitude</b>	7.693650

**DEMOGRAPHICS**

Age/Sex	<1 year	1-5 years	6-17 years	18-59 years	>60 years	Total
Male	7	83	145	112	12	359
Female	5	97	106	140	8	356
<b>Total</b>	<b>12</b>	<b>180</b>	<b>251</b>	<b>252</b>	<b>20</b>	<b>715</b>

**VULNERABLE GROUPS**

Group	Count	Percentage
Pregnant Women	50	7.0%
Breastfeeding Mothers	45	6.3%
Persons with Physical Disabilities	5	0.7%
Persons with Mental Disabilities	0	0.0%
Single Female Headed Households	10	1.4%
Single Male Headed Households	5	0.7%
Older Persons	20	2.8%
<b>Total</b>	<b>135</b>	<b>18.9%</b>

**MOBILITY**

Place of Origin of Largest IDP Group	KADUNA	JABA	SAMBAM
Place of Origin of 2nd Largest IDP Group	KADUNA	ZANGON KATAF	ZONZON
Area of intended return for Largest IDP Group	Place of origin		
Barriers to return home for Largest IDP Group	House damaged/destroyed		

**SITE MANAGEMENT AGENCY (SMA)**

Type of SMA	NULL	Agency Name	NULL
SMA Contact Name	NULL	Phone Number	NULL

**SERVICES**
**SHELTER**

Category	Value	Category	Value
% families living outside (no shelter)	<25%	Most needed NFIs	Blankets/Mats
% families living in tents	None	% HHs with mosquito nets	<25%
% families living in makeshift shelter	<50%	% HHs with access to safe cooking facilities	<25%
% families living indoors (solid walls)	<75%	% HHs with access to electricity	None

**HEALTH**

Location of health facilities/services	Off-site (<3 km)	Access to health facility/services	Yes
Health facilities/services provider	Government	Most prevalent health problems	Malaria

**WASH**

Location of site's main water source	Off-site (>10 mn)	Total number functioning toilets	6
Liters of water per person per day	5 - 10 ltr	Separate male/female toilets	No
Main problems with drinking water	Suspended solids	Separate male/female bathing areas	Yes

**FOOD**

Access to food	Yes, off site	Frequency of food distribution	Irregular
Access to market	Yes	Supplementary feeding for pregnant/lactant mothers?	No
Most common source for obtaining food	ost community donation	Supplementary feeding for children?	No

**PROTECTION**

Security provided on-site	Yes	GBV referral mechanism in place	Yes
Main security provider	Community Leaders	Number of women friendly spaces	0
Most common type of security incident	None	Number of child friendly spaces	0
Most common type of GBV incident	None	Most reported problem in receiving support	Not enough assistance for all entitled

**EDUCATION**

Location of nearest education facility	Off-site
% children going to school	<25%

**LIVELIHOOD**

Number of families with source of income	10
Access to income generating activities	Yes

**COMMUNICATION**

Main source for obtaining information	Mobile phone	Main topic of information requested	Other relief assistance
---------------------------------------	--------------	-------------------------------------	-------------------------