

Site ID	YB_S001
Site Type	Camp
Site Classification	Spontaneous
Site Open Date	27-Mar-15
Admin 1	YOBE
Admin 2	DAMATURU
Admin 3	NJIWAJI/GWANGE
Latitude	11.747240
Longitude	11.976710

394
Households (HH)

1912
Individuals

Round 16
15 May 2017

DEMOGRAPHICS

Age/Sex	<1 year	1-5 years	6-17 years	18-59 years	>60 years	Total
Male	93	108	121	559	11	892
Female	121	111	101	672	15	1,020
Total	214	219	222	1,231	26	1,912

VULNERABLE GROUPS

Pregnant Women	102	5.3%
Breastfeeding Mothers	229	12.0%
Persons with Physical Disabilities	3	0.2%
Persons with Mental Disabilities	3	0.2%
Single Female Headed Households	14	0.7%
Single Male Headed Households	8	0.4%
Older Persons	26	1.4%
Total	385	20.1%

MOBILITY

Place of Origin of Largest IDP Group	YOBE	GUJBA	NULL
Place of Origin of 2nd Largest IDP Group	YOBE	GUJBA	NULL
Area of intended return for Largest IDP Group	Place of origin		
Barriers to return home for Largest IDP Group	House damaged/destroyed		

SITE MANAGEMENT AGENCY (SMA)

Type of SMA	Government	Agency Name	SEMA
SMA Contact Name	SEMA	Phone Number	8032078994

SERVICES

SHELTER

% families living outside (no shelter)	None	Most needed NFIs	Blankets/Mats
% families living in tents	<50%	% HHs with mosquito nets	>75%
% families living in makeshift shelter	<50%	% HHs with access to safe cooking facilities	>75%
% families living indoors (solid walls)	<25%	% HHs with access to electricity	<25%

HEALTH

Location of health facilities/services	On-site (<3 km)	Access to health facility/services	Yes
Health facilities/services provider	Government	Most prevalent health problems	Malaria

WASH

Location of site's main water source	On-site (<10 mn)	Total number functioning toilets	34
Liters of water per person per day	>15 ltr	Separate male/female toilets	Yes
Main problems with drinking water	None	Separate male/female bathing areas	Yes

FOOD

Access to food	Yes, on site	Frequency of food distribution	Twice a week
Access to market	Yes	Supplementary feeding for pregnant/lactant mothers?	No
Most common source for obtaining food	Cash	Supplementary feeding for children?	Yes

PROTECTION

Security provided on-site	Yes	GBV referral mechanism in place	Yes
Main security provider	Military	Number of women friendly spaces	0
Most common type of security incident	Crime	Number of child friendly spaces	0
Most common type of GBV incident	None	Most reported problem in receiving support	Not enough assistance for all entitled

EDUCATION

Location of nearest education facility	On-site
% children going to school	>75%

LIVELIHOOD

Number of families with source of income	8
Access to income generating activities	Yes

COMMUNICATION

Main source for obtaining information	Government official	Main topic of information requested	Safety and Security
---------------------------------------	---------------------	-------------------------------------	---------------------



KUKARETA PRI SCHOOL

Site Profile

DTM

Nigeria

1288

Households (HH)

7728

Individuals

Round 16

15 May 2017



Site ID	YB_S003
Site Type	Collective Settlement/Centre
Site Classification	Spontaneous
Site Open Date	6-Jun-15
Admin 1	YOBE
Admin 2	DAMATURU
Admin 3	KUKARETA/WARSALA
Latitude	11.733630
Longitude	12.181560

DEMOGRAPHICS

Age/Sex	<1 year	1-5 years	6-17 years	18-59 years	>60 years	Total
Male	503	583	588	1,324	46	3,044
Female	713	819	1,601	1,468	83	4,684
Total	1,216	1,402	2,189	2,792	129	7,728

VULNERABLE GROUPS

Pregnant Women	123	1.6%
Breastfeeding Mothers	1,410	18.2%
Persons with Physical Disabilities	2	0.0%
Persons with Mental Disabilities	3	0.0%
Single Female Headed Households	101	1.3%
Single Male Headed Households	68	0.9%
Older Persons	129	1.7%
Total	1836	23.8%

MOBILITY

Place of Origin of Largest IDP Group	YOBE	GUJBA	NULL
Place of Origin of 2nd Largest IDP Group	YOBE	GUJBA	GONIRI
Area of intended return for Largest IDP Group	Place of origin		
Barriers to return home for Largest IDP Group	House damaged/destroyed		

SITE MANAGEMENT AGENCY (SMA)

Type of SMA	Government	Agency Name	SEMA
SMA Contact Name	SEMA	Phone Number	NULL

SERVICES

SHELTER

% families living outside (no shelter)	None	Most needed NFIs	Blankets/Mats
% families living in tents	<25%	% HHs with mosquito nets	<75%
% families living in makeshift shelter	<75%	% HHs with access to safe cooking facilities	<75%
% families living indoors (solid walls)	None	% HHs with access to electricity	None

HEALTH

Location of health facilities/services	On-site (<3 km)	Access to health facility/services	Yes
Health facilities/services provider	INGO	Most prevalent health problems	Skin disease

WASH

Location of site's main water source	On-site (<10 mn)	Total number functioning toilets	483
Liters of water per person per day	>15 ltr	Separate male/female toilets	Yes
Main problems with drinking water	None	Separate male/female bathing areas	Yes

FOOD

Access to food	Yes, on site	Frequency of food distribution	Once a month
Access to market	Yes	Supplementary feeding for pregnant/lactant mothers?	No
Most common source for obtaining food	Cash	Supplementary feeding for children?	No

PROTECTION

Security provided on-site	Yes	GBV referral mechanism in place	Yes
Main security provider	Military	Number of women friendly spaces	0
Most common type of security incident	Crime	Number of child friendly spaces	0
Most common type of GBV incident	None	Most reported problem in receiving support	istance was physically inadequate for most vulnerat

EDUCATION

Location of nearest education facility	On-site
% children going to school	<75%

LIVELIHOOD

Number of families with source of income	20
Access to income generating activities	Yes

COMMUNICATION

Main source for obtaining information	Government official	Main topic of information requested	Safety and Security
---------------------------------------	---------------------	-------------------------------------	---------------------


64

Households (HH)

386

Individuals

Round 16

15 May 2017

Site ID	YB_S004
Site Type	Collective Settlement/Centre
Site Classification	Spontaneous
Site Open Date	10-Feb-15
Admin 1	YOBE
Admin 2	DAMATURU
Admin 3	ANDARI/WAZIRI IBRAHIM ES
Latitude	11.726700
Longitude	12.035470

DEMOGRAPHICS

Age/Sex	<1 year	1-5 years	6-17 years	18-59 years	>60 years	Total
Male	19	35	51	41	9	155
Female	40	48	80	56	7	231
Total	59	83	131	97	16	386

VULNERABLE GROUPS

Pregnant Women	11	2.8%
Breastfeeding Mothers	64	16.6%
Persons with Physical Disabilities	0	0.0%
Persons with Mental Disabilities	0	0.0%
Single Female Headed Households	6	1.6%
Single Male Headed Households	2	0.5%
Older Persons	16	4.1%
Total	99	25.6%

MOBILITY

Place of Origin of Largest IDP Group	YOBE	GUJBA	GONIRI
Place of Origin of 2nd Largest IDP Group	YOBE	GUJBA	GUJBA
Area of intended return for Largest IDP Group	Place of origin		
Barriers to return home for Largest IDP Group	House damaged/destroyed		

SITE MANAGEMENT AGENCY (SMA)

Type of SMA	NULL	Agency Name	NULL
SMA Contact Name	NULL	Phone Number	NULL

SERVICES
SHELTER

% families living outside (no shelter)	None	Most needed NFIs	Mosquito nets
% families living in tents	<75%	% HHs with mosquito nets	<50%
% families living in makeshift shelter	<25%	% HHs with access to safe cooking facilities	<25%
% families living indoors (solid walls)	None	% HHs with access to electricity	None

HEALTH

Location of health facilities/services	On-site (<3 km)	Access to health facility/services	Yes
Health facilities/services provider	INGO	Most prevalent health problems	Cough

WASH

Location of site's main water source	On-site (<10 mn)	Total number functioning toilets	52
Liters of water per person per day	10 - 15 ltr	Separate male/female toilets	Yes
Main problems with drinking water	None	Separate male/female bathing areas	Yes

FOOD

Access to food	Yes, on site	Frequency of food distribution	Once a month
Access to market	No	Supplementary feeding for pregnant/lactant mothers?	No
Most common source for obtaining food	Cash	Supplementary feeding for children?	No

PROTECTION

Security provided on-site	Yes	GBV referral mechanism in place	No
Main security provider	Self organized	Number of women friendly spaces	0
Most common type of security incident	Crime	Number of child friendly spaces	0
Most common type of GBV incident	None	Most reported problem in receiving support	istance was physically inadequate for most vulnerat

EDUCATION

Location of nearest education facility	None
% children going to school	None

LIVELIHOOD

Number of families with source of income	9
Access to income generating activities	Yes

COMMUNICATION

Main source for obtaining information	Friends, neighbors and family	Main topic of information requested	Safety and Security
---------------------------------------	-------------------------------	-------------------------------------	---------------------

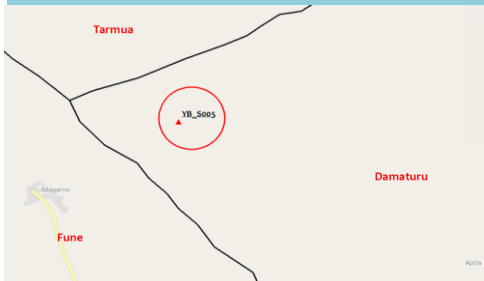


KASAISA VILLAGE

Site Profile

DTM

Nigeria



342

Households (HH)

2063

Individuals

Round 16

15 May 2017

Site ID	YB_S005
Site Type	Collective Settlement/Centre
Site Classification	Spontaneous
Site Open Date	10-Nov-15
Admin 1	YOBE
Admin 2	DAMATURU
Admin 3	GABIR/MADURI
Latitude	11.663100
Longitude	11.935500

DEMOGRAPHICS

Age/Sex	<1 year	1-5 years	6-17 years	18-59 years	>60 years	Total
Male	159	199	230	314	29	931
Female	182	239	261	413	37	1,132
Total	341	438	491	727	66	2,063

VULNERABLE GROUPS

Pregnant Women	134	6.5%
Breastfeeding Mothers	360	17.5%
Persons with Physical Disabilities	2	0.1%
Persons with Mental Disabilities	1	0.0%
Single Female Headed Households	21	1.0%
Single Male Headed Households	7	0.3%
Older Persons	66	3.2%
Total	591	28.6%

MOBILITY

Place of Origin of Largest IDP Group	YOBE	GUJBA	GUJBA
Place of Origin of 2nd Largest IDP Group	YOBE	GUJBA	NULL
Area of intended return for Largest IDP Group	Place of origin		
Barriers to return home for Largest IDP Group	House damaged/destroyed		

SITE MANAGEMENT AGENCY (SMA)

Type of SMA	NULL	Agency Name	NULL
SMA Contact Name	NULL	Phone Number	NULL

SERVICES

SHELTER

% families living outside (no shelter)	None	Most needed NFIs	Plastic sheeting
% families living in tents	<25%	% HHs with mosquito nets	<50%
% families living in makeshift shelter	<75%	% HHs with access to safe cooking facilities	None
% families living indoors (solid walls)	None	% HHs with access to electricity	None

HEALTH

Location of health facilities/services	On-site (<3 km)	Access to health facility/services	Yes
Health facilities/services provider	INGO	Most prevalent health problems	Diarrhea

WASH

Location of site's main water source	On-site (<10 mn)	Total number functioning toilets	38
Liters of water per person per day	>15 ltr	Separate male/female toilets	Yes
Main problems with drinking water	None	Separate male/female bathing areas	Yes

FOOD

Access to food	Yes, on site	Frequency of food distribution	Once a month
Access to market	Yes	Supplementary feeding for pregnant/lactant mothers?	No
Most common source for obtaining food	Cash	Supplementary feeding for children?	Yes

PROTECTION

Security provided on-site	Yes	GBV referral mechanism in place	Yes
Main security provider	Military	Number of women friendly spaces	0
Most common type of security incident	Crime	Number of child friendly spaces	0
Most common type of GBV incident	None	Most reported problem in receiving support	istance was physically inadequate for most vulnerat

EDUCATION

Location of nearest education facility	On-site
% children going to school	<75%

LIVELIHOOD

Number of families with source of income	21
Access to income generating activities	Yes

COMMUNICATION

Main source for obtaining information	Friends, neighbors and family	Main topic of information requested	Situation in areas of origin
---------------------------------------	-------------------------------	-------------------------------------	------------------------------



HURI VILLAGE CAMP

Site Profile

DTM

Nigeria



68

Households (HH)

408

Individuals

Round 16

15 May 2017

Site ID	YB_S006
Site Type	Camp
Site Classification	Spontaneous
Site Open Date	12-Jan-16
Admin 1	YOBE
Admin 2	DAMATURU
Admin 3	ANDARI/WAZIRI IBRAHIM ES
Latitude	11.789590
Longitude	12.092760

DEMOGRAPHICS

Age/Sex	<1 year	1-5 years	6-17 years	18-59 years	>60 years	Total
Male	32	38	41	62	5	178
Female	47	44	52	81	6	230
Total	79	82	93	143	11	408

VULNERABLE GROUPS

Pregnant Women	12	2.9%
Breastfeeding Mothers	82	20.1%
Persons with Physical Disabilities	0	0.0%
Persons with Mental Disabilities	1	0.2%
Single Female Headed Households	6	1.5%
Single Male Headed Households	1	0.2%
Older Persons	11	2.7%
Total	113	27.7%

MOBILITY

Place of Origin of Largest IDP Group	YOBE	GUJBA	NULL
Place of Origin of 2nd Largest IDP Group	YOBE	GUJBA	GUJBA
Area of intended return for Largest IDP Group	Place of origin		
Barriers to return home for Largest IDP Group	House damaged/destroyed		

SITE MANAGEMENT AGENCY (SMA)

Type of SMA	NULL	Agency Name	NULL
SMA Contact Name	NULL	Phone Number	NULL

SERVICES

SHELTER

% families living outside (no shelter)	None	Most needed NFIs	Blankets/Mats
% families living in tents	<25%	% HHs with mosquito nets	<25%
% families living in makeshift shelter	<75%	% HHs with access to safe cooking facilities	<25%
% families living indoors (solid walls)	None	% HHs with access to electricity	None

HEALTH

Location of health facilities/services	Mobile clinic	Access to health facility/services	Yes
Health facilities/services provider	INGO	Most prevalent health problems	Cough

WASH

Location of site's main water source	On-site (<10 mn)	Total number functioning toilets	37
Liters of water per person per day	10 - 15 ltr	Separate male/female toilets	No
Main problems with drinking water	None	Separate male/female bathing areas	No

FOOD

Access to food	Yes, off site	Frequency of food distribution	Once a month
Access to market	No	Supplementary feeding for pregnant/lactant mothers?	No
Most common source for obtaining food	Cash	Supplementary feeding for children?	No

PROTECTION

Security provided on-site	Yes	GBV referral mechanism in place	Yes
Main security provider	Police	Number of women friendly spaces	0
Most common type of security incident	Crime	Number of child friendly spaces	0
Most common type of GBV incident	None	Most reported problem in receiving support	Assistance was physically inadequate for most vulnerable

EDUCATION

Location of nearest education facility	On-site	Number of families with source of income	19
% children going to school	<50%	Access to income generating activities	Yes

LIVELIHOOD

COMMUNICATION

Main source for obtaining information	Government official	Main topic of information requested	Safety and Security
---------------------------------------	---------------------	-------------------------------------	---------------------



FILLIN ALLAH

Site Profile

DTM

Nigeria



8

Households (HH)

63

Individuals

Round 16

15 May 2017

Site ID	YB_S007
Site Type	Camp
Site Classification	Spontaneous
Site Open Date	4-Jan-14
Admin 1	YOBE
Admin 2	POTISKUM
Admin 3	ARAM/GARIN DAYE/BADEJC
Latitude	11.705000
Longitude	11.112850

DEMOGRAPHICS

Age/Sex	<1 year	1-5 years	6-17 years	18-59 years	>60 years	Total
Male	2	1	7	19	1	30
Female	0	2	13	16	2	33
Total	2	3	20	35	3	63

VULNERABLE GROUPS

Pregnant Women	5	7.9%
Breastfeeding Mothers	2	3.2%
Persons with Physical Disabilities	3	4.8%
Persons with Mental Disabilities	0	0.0%
Single Female Headed Households	2	3.2%
Single Male Headed Households	0	0.0%
Older Persons	3	4.8%
Total	15	23.8%

MOBILITY

Place of Origin of Largest IDP Group	YOBE	GUJBA	BUNYADI NORTH / SOUTH
Place of Origin of 2nd Largest IDP Group	YOBE	NULL	NULL
Area of intended return for Largest IDP Group	Place of origin		
Barriers to return home for Largest IDP Group	Basic infrastructures damaged/flooded		

SITE MANAGEMENT AGENCY (SMA)

Type of SMA	NULL	Agency Name	NULL
SMA Contact Name	NULL	Phone Number	NULL

SERVICES

SHELTER

% families living outside (no shelter)	None	Most needed NFIs	Kitchen sets
% families living in tents	None	% HHs with mosquito nets	None
% families living in makeshift shelter	<25%	% HHs with access to safe cooking facilities	None
% families living indoors (solid walls)	>75%	% HHs with access to electricity	<25%

HEALTH

Location of health facilities/services	On-site (<3 km)	Access to health facility/services	Yes
Health facilities/services provider	Government	Most prevalent health problems	Malnutrition

WASH

Location of site's main water source	On-site (<10 mn)	Total number functioning toilets	33
Liters of water per person per day	>15 ltr	Separate male/female toilets	No
Main problems with drinking water	None	Separate male/female bathing areas	No

FOOD

Access to food	No	Frequency of food distribution	Never
Access to market	No	Supplementary feeding for pregnant/lactant mothers?	No
Most common source for obtaining food	Cultivated	Supplementary feeding for children?	No

PROTECTION

Security provided on-site	Yes	GBV referral mechanism in place	No
Main security provider	Military	Number of women friendly spaces	0
Most common type of security incident	None	Number of child friendly spaces	0
Most common type of GBV incident	Sexual abuse	Most reported problem in receiving support	None

EDUCATION

Location of nearest education facility	On-site	Number of families with source of income	17
% children going to school	<25%	Access to income generating activities	Yes

LIVELIHOOD

COMMUNICATION

Main source for obtaining information	Local leader/Community leader	Main topic of information requested	Situation in areas of origin
---------------------------------------	-------------------------------	-------------------------------------	------------------------------


6

Households (HH)

17

Individuals

Round 16

15 May 2017

Site ID	YB_S008
Site Type	Camp
Site Classification	Spontaneous
Site Open Date	26-May-14
Admin 1	YOBE
Admin 2	POTISKUM
Admin 3	MAMUDO
Latitude	11.687970
Longitude	11.186720

DEMOGRAPHICS

Age/Sex	<1 year	1-5 years	6-17 years	18-59 years	>60 years	Total
Male	0	1	2	4	1	8
Female	0	1	2	5	1	9
Total	0	2	4	9	2	17

VULNERABLE GROUPS

Pregnant Women	1	5.9%
Breastfeeding Mothers	1	5.9%
Persons with Physical Disabilities	0	0.0%
Persons with Mental Disabilities	0	0.0%
Single Female Headed Households	1	5.9%
Single Male Headed Households	0	0.0%
Older Persons	2	11.8%
Total	5	29.4%

MOBILITY

Place of Origin of Largest IDP Group	YOBE	GUJBA	NULL
Place of Origin of 2nd Largest IDP Group	YOBE	GUJBA	NULL
Area of intended return for Largest IDP Group	Nearest village		
Barriers to return home for Largest IDP Group	Accessibility		

SITE MANAGEMENT AGENCY (SMA)

Type of SMA	NULL	Agency Name	NULL
SMA Contact Name	NULL	Phone Number	NULL

SERVICES
SHELTER

% families living outside (no shelter)	None	Most needed NFIs	Bucket/Jerry Can
% families living in tents	<25%	% HHs with mosquito nets	<50%
% families living in makeshift shelter	<50%	% HHs with access to safe cooking facilities	None
% families living indoors (solid walls)	<50%	% HHs with access to electricity	None

HEALTH

Location of health facilities/services	On-site (<3 km)	Access to health facility/services	Yes
Health facilities/services provider	Government	Most prevalent health problems	Malaria

WASH

Location of site's main water source	Off-site (<10 mn)	Total number functioning toilets	12
Liters of water per person per day	>15 ltr	Separate male/female toilets	No
Main problems with drinking water	None	Separate male/female bathing areas	No

FOOD

Access to food	Yes, on site	Frequency of food distribution	Irregular
Access to market	Yes	Supplementary feeding for pregnant/lactant mothers?	No
Most common source for obtaining food	Cash	Supplementary feeding for children?	No

PROTECTION

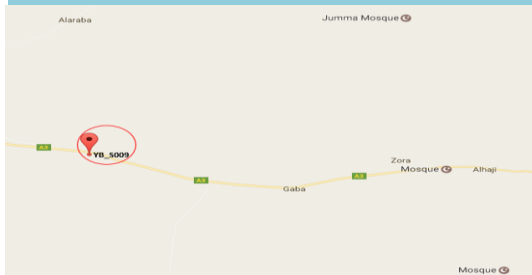
Security provided on-site	Yes	GBV referral mechanism in place	Yes
Main security provider	Military	Number of women friendly spaces	0
Most common type of security incident	None	Number of child friendly spaces	0
Most common type of GBV incident	None	Most reported problem in receiving support	None

EDUCATION

Location of nearest education facility	On-site	Number of families with source of income	14
% children going to school	<25%	Access to income generating activities	Yes

LIVELIHOOD
COMMUNICATION

Main source for obtaining information	Friends, neighbors and family	Main topic of information requested	Registration
---------------------------------------	-------------------------------	-------------------------------------	--------------


5

Households (HH)

23

Individuals

Round 16

15 May 2017

Site ID	YB_S009
Site Type	Collective Settlement/Centre
Site Classification	Spontaneous
Site Open Date	14-Aug-14
Admin 1	YOBE
Admin 2	POTISKUM
Admin 3	MAMUDO
Latitude	11.686390
Longitude	11.184080

DEMOGRAPHICS

Age/Sex	<1 year	1-5 years	6-17 years	18-59 years	>60 years	Total
Male	0	2	4	4	1	11
Female	0	3	3	5	1	12
Total	0	5	7	9	2	23

VULNERABLE GROUPS

Pregnant Women	2	8.7%
Breastfeeding Mothers	1	4.3%
Persons with Physical Disabilities	0	0.0%
Persons with Mental Disabilities	0	0.0%
Single Female Headed Households	1	4.3%
Single Male Headed Households	0	0.0%
Older Persons	2	8.7%
Total	6	26.1%

MOBILITY

Place of Origin of Largest IDP Group	BORNO	GWOZA	GWOZA WAKANE / BULABULIN
Place of Origin of 2nd Largest IDP Group	BORNO	GWOZA	NULL
Area of intended return for Largest IDP Group	None, stay here		
Barriers to return home for Largest IDP Group	No livelihood		

SITE MANAGEMENT AGENCY (SMA)

Type of SMA	NULL	Agency Name	NULL
SMA Contact Name	NULL	Phone Number	NULL

SERVICES
SHELTER

% families living outside (no shelter)	None	Most needed NFIs	Blankets/Mats
% families living in tents	<25%	% HHs with mosquito nets	<75%
% families living in makeshift shelter	<25%	% HHs with access to safe cooking facilities	None
% families living indoors (solid walls)	<75%	% HHs with access to electricity	<50%

HEALTH

Location of health facilities/services	On-site (<3 km)	Access to health facility/services	Yes
Health facilities/services provider	Local clinic	Most prevalent health problems	Malaria

WASH

Location of site's main water source	On-site (<10 mn)	Total number functioning toilets	2
Liters of water per person per day	>15 ltr	Separate male/female toilets	No
Main problems with drinking water	None	Separate male/female bathing areas	No

FOOD

Access to food	Yes, off site	Frequency of food distribution	Irregular
Access to market	Yes	Supplementary feeding for pregnant/lactant mothers?	No
Most common source for obtaining food	Distribution	Supplementary feeding for children?	No

PROTECTION

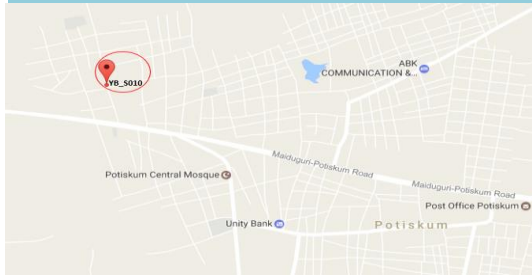
Security provided on-site	Yes	GBV referral mechanism in place	No
Main security provider	Police	Number of women friendly spaces	0
Most common type of security incident	None	Number of child friendly spaces	0
Most common type of GBV incident	None	Most reported problem in receiving support	None

EDUCATION

Location of nearest education facility	Off-site	Number of families with source of income	2
% children going to school	None	Access to income generating activities	Yes

LIVELIHOOD
COMMUNICATION

Main source for obtaining information	Local leader/Community leader	Main topic of information requested	Situation in areas of origin
---------------------------------------	-------------------------------	-------------------------------------	------------------------------


7

Households (HH)

28

Individuals

Round 16

15 May 2017

Site ID	YB_S010
Site Type	Camp
Site Classification	Spontaneous
Site Open Date	13-Jul-14
Admin 1	YOBE
Admin 2	POTISKUM
Admin 3	HAUSA
Latitude	11.716510
Longitude	11.065270

DEMOGRAPHICS

Age/Sex	<1 year	1-5 years	6-17 years	18-59 years	>60 years	Total
Male	1	4	2	7	1	15
Female	2	3	2	5	1	13
Total	3	7	4	12	2	28

VULNERABLE GROUPS

Pregnant Women	2	7.1%
Breastfeeding Mothers	4	14.3%
Persons with Physical Disabilities	0	0.0%
Persons with Mental Disabilities	0	0.0%
Single Female Headed Households	0	0.0%
Single Male Headed Households	0	0.0%
Older Persons	2	7.1%
Total	8	28.6%

MOBILITY

Place of Origin of Largest IDP Group	YOBE	GUJBA	GONIRI
Place of Origin of 2nd Largest IDP Group	BORNO	NULL	NULL
Area of intended return for Largest IDP Group	None, stay here		
Barriers to return home for Largest IDP Group	No livelihood		

SITE MANAGEMENT AGENCY (SMA)

Type of SMA	NULL	Agency Name	NULL
SMA Contact Name	NULL	Phone Number	NULL

SERVICES
SHELTER

% families living outside (no shelter)	None	Most needed NFIs	Kitchen sets
% families living in tents	<25%	% HHs with mosquito nets	<75%
% families living in makeshift shelter	<25%	% HHs with access to safe cooking facilities	None
% families living indoors (solid walls)	<75%	% HHs with access to electricity	<25%

HEALTH

Location of health facilities/services	Off-site (>3 km)	Access to health facility/services	Yes
Health facilities/services provider	Government	Most prevalent health problems	Malnutrition

WASH

Location of site's main water source	Off-site (>10 mn)	Total number functioning toilets	2
Liters of water per person per day	>15 ltr	Separate male/female toilets	No
Main problems with drinking water	Suspended solids	Separate male/female bathing areas	No

FOOD

Access to food	No	Frequency of food distribution	Never
Access to market	No	Supplementary feeding for pregnant/lactant mothers?	No
Most common source for obtaining food	Cultivated	Supplementary feeding for children?	No

PROTECTION

Security provided on-site	Yes	GBV referral mechanism in place	No
Main security provider	Military	Number of women friendly spaces	0
Most common type of security incident	None	Number of child friendly spaces	0
Most common type of GBV incident	None	Most reported problem in receiving support	None

EDUCATION

Location of nearest education facility	Off-site	Number of families with source of income	4
% children going to school	<50%	Access to income generating activities	Yes

LIVELIHOOD
COMMUNICATION

Main source for obtaining information	Friends, neighbors and family	Main topic of information requested	Situation in areas of origin
---------------------------------------	-------------------------------	-------------------------------------	------------------------------


5

Households (HH)

21

Individuals

Round 16

15 May 2017

Site ID	YB_S011
Site Type	Collective Settlement/Centre
Site Classification	Spontaneous
Site Open Date	19-Sep-15
Admin 1	YOBE
Admin 2	POTISKUM
Admin 3	HAUSAWA
Latitude	11.723240
Longitude	11.064130

DEMOGRAPHICS

Age/Sex	<1 year	1-5 years	6-17 years	18-59 years	>60 years	Total
Male	1	0	2	4	1	8
Female	1	1	1	7	3	13
Total	2	1	3	11	4	21

VULNERABLE GROUPS

Pregnant Women	1	4.8%
Breastfeeding Mothers	2	9.5%
Persons with Physical Disabilities	0	0.0%
Persons with Mental Disabilities	0	0.0%
Single Female Headed Households	1	4.8%
Single Male Headed Households	0	0.0%
Older Persons	4	19.0%
Total	8	38.1%

MOBILITY

Place of Origin of Largest IDP Group	BORNO	KUKAWA	BAGA
Place of Origin of 2nd Largest IDP Group	BORNO	KUKAWA	BAGA
Area of intended return for Largest IDP Group	Place of origin		
Barriers to return home for Largest IDP Group	Nothing		

SITE MANAGEMENT AGENCY (SMA)

Type of SMA	NULL	Agency Name	NULL
SMA Contact Name	NULL	Phone Number	NULL

SERVICES
SHELTER

% families living outside (no shelter)	None	Most needed NFIs	Kitchen sets
% families living in tents	<25%	% HHs with mosquito nets	<50%
% families living in makeshift shelter	<25%	% HHs with access to safe cooking facilities	None
% families living indoors (solid walls)	<75%	% HHs with access to electricity	<25%

HEALTH

Location of health facilities/services	On-site (<3 km)	Access to health facility/services	Yes
Health facilities/services provider	Government	Most prevalent health problems	RTI

WASH

Location of site's main water source	On-site (<10 mn)	Total number functioning toilets	2
Liters of water per person per day	>15 ltr	Separate male/female toilets	No
Main problems with drinking water	Suspended solids	Separate male/female bathing areas	No

FOOD

Access to food	Yes, on site	Frequency of food distribution	Irregular
Access to market	Yes	Supplementary feeding for pregnant/lactant mothers?	No
Most common source for obtaining food	Cash	Supplementary feeding for children?	No

PROTECTION

Security provided on-site	Yes	GBV referral mechanism in place	No
Main security provider	Self organized	Number of women friendly spaces	0
Most common type of security incident	Alcohol/drug-related disturbance	Number of child friendly spaces	0
Most common type of GBV incident	None	Most reported problem in receiving support	None

EDUCATION

Location of nearest education facility	On-site	Number of families with source of income	13
% children going to school	None	Access to income generating activities	Yes

LIVELIHOOD
COMMUNICATION

Main source for obtaining information	Local leader/Community leader	Main topic of information requested	Distribution
---------------------------------------	-------------------------------	-------------------------------------	--------------


11

Households (HH)

51

Individuals

Round 16

15 May 2017

Site ID	YB_S012
Site Type	Camp
Site Classification	Spontaneous
Site Open Date	27-Mar-14
Admin 1	YOBE
Admin 2	POTISKUM
Admin 3	DOGO NINI
Latitude	11.714240
Longitude	11.080240

DEMOGRAPHICS

Age/Sex	<1 year	1-5 years	6-17 years	18-59 years	>60 years	Total
Male	2	4	12	9	2	29
Female	2	6	3	9	2	22
Total	4	10	15	18	4	51

VULNERABLE GROUPS

Pregnant Women	4	7.8%
Breastfeeding Mothers	4	7.8%
Persons with Physical Disabilities	0	0.0%
Persons with Mental Disabilities	0	0.0%
Single Female Headed Households	2	3.9%
Single Male Headed Households	0	0.0%
Older Persons	4	7.8%
Total	14	27.5%

MOBILITY

Place of Origin of Largest IDP Group	BORNO	JERE	NULL
Place of Origin of 2nd Largest IDP Group	BORNO	JERE	NULL
Area of intended return for Largest IDP Group	None, stay here		
Barriers to return home for Largest IDP Group	No livelihood		

SITE MANAGEMENT AGENCY (SMA)

Type of SMA	NULL	Agency Name	NULL
SMA Contact Name	NULL	Phone Number	NULL

SERVICES
SHELTER

% families living outside (no shelter)	None	Most needed NFIs	Blankets/Mats
% families living in tents	<25%	% HHs with mosquito nets	<75%
% families living in makeshift shelter	<25%	% HHs with access to safe cooking facilities	None
% families living indoors (solid walls)	<75%	% HHs with access to electricity	<50%

HEALTH

Location of health facilities/services	On-site (<3 km)	Access to health facility/services	Yes
Health facilities/services provider	Local clinic	Most prevalent health problems	Cough

WASH

Location of site's main water source	On-site (<10 mn)	Total number functioning toilets	3
Liters of water per person per day	>15 ltr	Separate male/female toilets	No
Main problems with drinking water	None	Separate male/female bathing areas	No

FOOD

Access to food	Yes, off site	Frequency of food distribution	Irregular
Access to market	Yes	Supplementary feeding for pregnant/lactant mothers?	No
Most common source for obtaining food	Distribution	Supplementary feeding for children?	No

PROTECTION

Security provided on-site	Yes	GBV referral mechanism in place	No
Main security provider	Police	Number of women friendly spaces	0
Most common type of security incident	None	Number of child friendly spaces	0
Most common type of GBV incident	None	Most reported problem in receiving support	None

EDUCATION

Location of nearest education facility	Off-site	Number of families with source of income	2
% children going to school	<50%	Access to income generating activities	Yes

LIVELIHOOD
COMMUNICATION

Main source for obtaining information	Local leader/Community leader	Main topic of information requested	Situation in areas of origin
---------------------------------------	-------------------------------	-------------------------------------	------------------------------


7

Households (HH)

38

Individuals

Round 16

15 May 2017

Site ID	YB_S013
Site Type	Camp
Site Classification	Spontaneous
Site Open Date	23-Mar-14
Admin 1	YOBE
Admin 2	POTISKUM
Admin 3	DOGO TEBO
Latitude	11.713310
Longitude	11.074640

DEMOGRAPHICS

Age/Sex	<1 year	1-5 years	6-17 years	18-59 years	>60 years	Total
Male	1	1	3	9	1	15
Female	2	2	9	7	3	23
Total	3	3	12	16	4	38

VULNERABLE GROUPS

Pregnant Women	4	10.5%
Breastfeeding Mothers	4	10.5%
Persons with Physical Disabilities	0	0.0%
Persons with Mental Disabilities	0	0.0%
Single Female Headed Households	1	2.6%
Single Male Headed Households	0	0.0%
Older Persons	4	10.5%
Total	13	34.2%

MOBILITY

Place of Origin of Largest IDP Group	BORNO	JERE	NULL
Place of Origin of 2nd Largest IDP Group	BORNO	JERE	NULL
Area of intended return for Largest IDP Group	None, stay here		
Barriers to return home for Largest IDP Group	No livelihood		

SITE MANAGEMENT AGENCY (SMA)

Type of SMA	NULL	Agency Name	NULL
SMA Contact Name	NULL	Phone Number	NULL

SERVICES

SHELTER

% families living outside (no shelter)	None	Most needed NFIs	Blankets/Mats
% families living in tents	<25%	% HHs with mosquito nets	<75%
% families living in makeshift shelter	<25%	% HHs with access to safe cooking facilities	None
% families living indoors (solid walls)	<75%	% HHs with access to electricity	<50%

HEALTH

Location of health facilities/services	On-site (<3 km)	Access to health facility/services	Yes
Health facilities/services provider	Local clinic	Most prevalent health problems	Cough

WASH

Location of site's main water source	On-site (<10 mn)	Total number functioning toilets	2
Liters of water per person per day	>15 ltr	Separate male/female toilets	No
Main problems with drinking water	None	Separate male/female bathing areas	No

FOOD

Access to food	Yes, off site	Frequency of food distribution	Irregular
Access to market	Yes	Supplementary feeding for pregnant/lactant mothers?	No
Most common source for obtaining food	Distribution	Supplementary feeding for children?	No

PROTECTION

Security provided on-site	Yes	GBV referral mechanism in place	No
Main security provider	Police	Number of women friendly spaces	0
Most common type of security incident	None	Number of child friendly spaces	0
Most common type of GBV incident	None	Most reported problem in receiving support	None

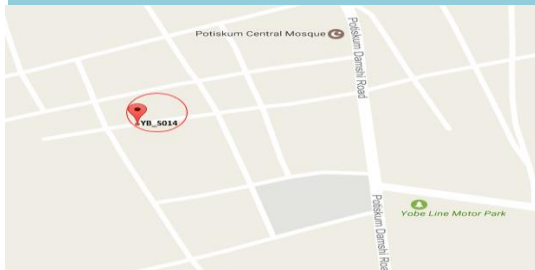
EDUCATION

Location of nearest education facility	Off-site	Number of families with source of income	0
% children going to school	<50%	Access to income generating activities	Yes

LIVELIHOOD

COMMUNICATION

Main source for obtaining information	Local leader/Community leader	Main topic of information requested	Situation in areas of origin
---------------------------------------	-------------------------------	-------------------------------------	------------------------------


6

Households (HH)

29

Individuals

Round 16

15 May 2017

Site ID	YB_S014
Site Type	Camp
Site Classification	Spontaneous
Site Open Date	26-Jun-14
Admin 1	YOBE
Admin 2	POTISKUM
Admin 3	BOLEWA 'A'
Latitude	11.708740
Longitude	11.069550

DEMOGRAPHICS

Age/Sex	<1 year	1-5 years	6-17 years	18-59 years	>60 years	Total
Male	1	4	3	10	0	18
Female	0	2	2	7	0	11
Total	1	6	5	17	0	29

VULNERABLE GROUPS

Pregnant Women	2	6.9%
Breastfeeding Mothers	3	10.3%
Persons with Physical Disabilities	0	0.0%
Persons with Mental Disabilities	0	0.0%
Single Female Headed Households	2	6.9%
Single Male Headed Households	0	0.0%
Older Persons	0	0.0%
Total	7	24.1%

MOBILITY

Place of Origin of Largest IDP Group	BORNO	SHANI	SHANI
Place of Origin of 2nd Largest IDP Group	BORNO	MARTE	MARTE
Area of intended return for Largest IDP Group	None, stay here		
Barriers to return home for Largest IDP Group	House damaged/destroyed		

SITE MANAGEMENT AGENCY (SMA)

Type of SMA	NULL	Agency Name	NULL
SMA Contact Name	NULL	Phone Number	NULL

SERVICES
SHELTER

% families living outside (no shelter)	None	Most needed NFIs	Mosquito nets
% families living in tents	None	% HHs with mosquito nets	>75%
% families living in makeshift shelter	<50%	% HHs with access to safe cooking facilities	None
% families living indoors (solid walls)	<75%	% HHs with access to electricity	<50%

HEALTH

Location of health facilities/services	Off-site (<3 km)	Access to health facility/services	Yes
Health facilities/services provider	Government	Most prevalent health problems	Malaria

WASH

Location of site's main water source	On-site (<10 mn)	Total number functioning toilets	2
Liters of water per person per day	>15 ltr	Separate male/female toilets	No
Main problems with drinking water	None	Separate male/female bathing areas	No

FOOD

Access to food	Yes, on site	Frequency of food distribution	Irregular
Access to market	Yes	Supplementary feeding for pregnant/lactant mothers?	No
Most common source for obtaining food	Cash	Supplementary feeding for children?	No

PROTECTION

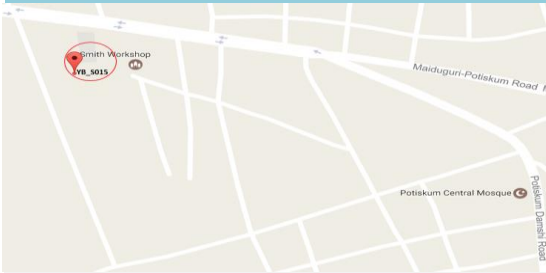
Security provided on-site	Yes	GBV referral mechanism in place	Yes
Main security provider	Self organized	Number of women friendly spaces	0
Most common type of security incident	None	Number of child friendly spaces	0
Most common type of GBV incident	None	Most reported problem in receiving support	None

EDUCATION

Location of nearest education facility	Off-site	Number of families with source of income	2
% children going to school	None	Access to income generating activities	Yes

LIVELIHOOD
COMMUNICATION

Main source for obtaining information	Local leader/Community leader	Main topic of information requested	Distribution
---------------------------------------	-------------------------------	-------------------------------------	--------------


5

Households (HH)

22

Individuals

Round 16

15 May 2017

Site ID	YB_S015
Site Type	Camp
Site Classification	Spontaneous
Site Open Date	27-Mar-14
Admin 1	YOBE
Admin 2	POTISKUM
Admin 3	BOLEWA 'A'
Latitude	11.712890
Longitude	11.065550

DEMOGRAPHICS

Age/Sex	<1 year	1-5 years	6-17 years	18-59 years	>60 years	Total
Male	1	2	1	6	0	10
Female	0	1	3	8	0	12
Total	1	3	4	14	0	22

VULNERABLE GROUPS

Pregnant Women	1	4.5%
Breastfeeding Mothers	0	0.0%
Persons with Physical Disabilities	0	0.0%
Persons with Mental Disabilities	0	0.0%
Single Female Headed Households	2	9.1%
Single Male Headed Households	0	0.0%
Older Persons	0	0.0%
Total	3	13.6%

MOBILITY

Place of Origin of Largest IDP Group	BORNO	GUZAMALA	NULL
Place of Origin of 2nd Largest IDP Group	BORNO	NULL	NULL
Area of intended return for Largest IDP Group	Place of origin		
Barriers to return home for Largest IDP Group	Lack of food		

SITE MANAGEMENT AGENCY (SMA)

Type of SMA	NULL	Agency Name	NULL
SMA Contact Name	NULL	Phone Number	NULL

SERVICES
SHELTER

% families living outside (no shelter)	None	Most needed NFIs	Mosquito nets
% families living in tents	<25%	% HHs with mosquito nets	>75%
% families living in makeshift shelter	<25%	% HHs with access to safe cooking facilities	None
% families living indoors (solid walls)	<75%	% HHs with access to electricity	<50%

HEALTH

Location of health facilities/services	Off-site (<3 km)	Access to health facility/services	Yes
Health facilities/services provider	Government	Most prevalent health problems	Malaria

WASH

Location of site's main water source	Off-site (>10 mn)	Total number functioning toilets	3
Liters of water per person per day	>15 ltr	Separate male/female toilets	No
Main problems with drinking water	None	Separate male/female bathing areas	No

FOOD

Access to food	Yes, on site	Frequency of food distribution	Irregular
Access to market	Yes	Supplementary feeding for pregnant/lactant mothers?	Yes
Most common source for obtaining food	Cash	Supplementary feeding for children?	No

PROTECTION

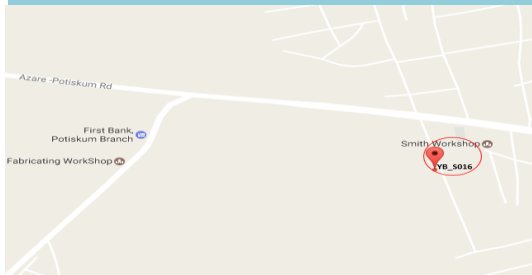
Security provided on-site	Yes	GBV referral mechanism in place	Yes
Main security provider	Self organized	Number of women friendly spaces	0
Most common type of security incident	None	Number of child friendly spaces	0
Most common type of GBV incident	None	Most reported problem in receiving support	None

EDUCATION

Location of nearest education facility	Off-site	Number of families with source of income	2
% children going to school	<50%	Access to income generating activities	Yes

LIVELIHOOD
COMMUNICATION

Main source for obtaining information	Local leader/Community leader	Main topic of information requested	Distribution
---------------------------------------	-------------------------------	-------------------------------------	--------------


5

Households (HH)

19

Individuals

Round 16

15 May 2017

Site ID	YB_S016
Site Type	Camp
Site Classification	Spontaneous
Site Open Date	21-Feb-14
Admin 1	YOBE
Admin 2	POTISKUM
Admin 3	BOLEWA 'A'
Latitude	11.712140
Longitude	11.065070

DEMOGRAPHICS

Age/Sex	<1 year	1-5 years	6-17 years	18-59 years	>60 years	Total
Male	1	2	3	4	0	10
Female	0	1	3	5	0	9
Total	1	3	6	9	0	19

VULNERABLE GROUPS

Pregnant Women	1	5.3%
Breastfeeding Mothers	1	5.3%
Persons with Physical Disabilities	0	0.0%
Persons with Mental Disabilities	0	0.0%
Single Female Headed Households	1	5.3%
Single Male Headed Households	0	0.0%
Older Persons	0	0.0%
Total	3	15.8%

MOBILITY

Place of Origin of Largest IDP Group	YOBE	FIKA	NGALDA/DUMBULWA
Place of Origin of 2nd Largest IDP Group	YOBE	FIKA	NGALDA/DUMBULWA
Area of intended return for Largest IDP Group	None, stay here		
Barriers to return home for Largest IDP Group	House damaged/destroyed		

SITE MANAGEMENT AGENCY (SMA)

Type of SMA	NULL	Agency Name	NULL
SMA Contact Name	NULL	Phone Number	NULL

SERVICES
SHELTER

% families living outside (no shelter)	None	Most needed NFIs	Mosquito nets
% families living in tents	<25%	% HHs with mosquito nets	>75%
% families living in makeshift shelter	<25%	% HHs with access to safe cooking facilities	None
% families living indoors (solid walls)	<75%	% HHs with access to electricity	<50%

HEALTH

Location of health facilities/services	On-site (<3 km)	Access to health facility/services	Yes
Health facilities/services provider	Government	Most prevalent health problems	Malaria

WASH

Location of site's main water source	Off-site (>10 mn)	Total number functioning toilets	2
Liters of water per person per day	>15 ltr	Separate male/female toilets	No
Main problems with drinking water	None	Separate male/female bathing areas	No

FOOD

Access to food	No	Frequency of food distribution	Never
Access to market	No	Supplementary feeding for pregnant/lactant mothers?	No
Most common source for obtaining food	Cultivated	Supplementary feeding for children?	No

PROTECTION

Security provided on-site	Yes	GBV referral mechanism in place	Yes
Main security provider	Self organized	Number of women friendly spaces	0
Most common type of security incident	None	Number of child friendly spaces	0
Most common type of GBV incident	None	Most reported problem in receiving support	None

EDUCATION

Location of nearest education facility	Off-site	Number of families with source of income	4
% children going to school	<25%	Access to income generating activities	Yes

LIVELIHOOD
COMMUNICATION

Main source for obtaining information	Local leader/Community leader	Main topic of information requested	Distribution
---------------------------------------	-------------------------------	-------------------------------------	--------------