

140,784

Total Individuals
in Evacuation Centres

29,098

Total Families
in Evacuation Centres

161

Evacuation
Centres



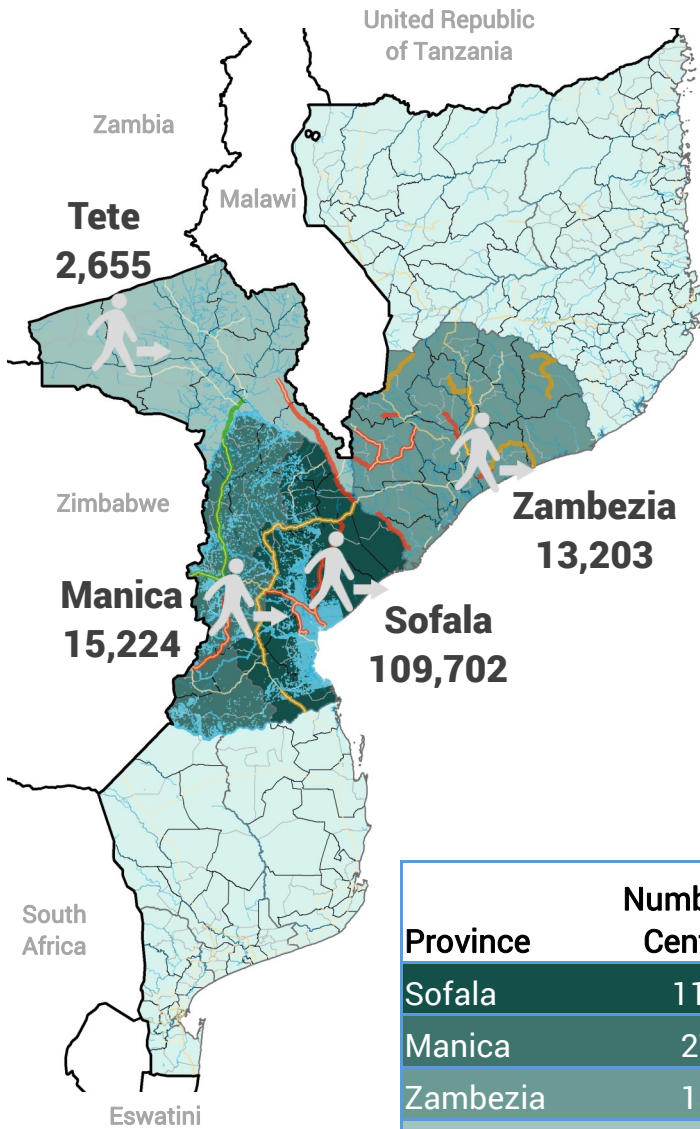
55,463

Fully Damaged Houses



28,070

Partially Damaged Houses



Situation Overview

Tropical Cyclone Idai made landfall in central Mozambique the night of 14 March 2019. According to the Government of Mozambique, more than 447 people have died and more than 1,522 have been injured in the aftermath of the storm.

As of 29 March 2019, according to Mozambique's National Institute of Disaster Management (INGC), 140,784 individuals (29,098 families) have been displaced and taken shelter in evacuation centres in the four provinces of Sofala (116), Zambezia (13), Tete (5) and Manica (27). The majority of these centres are schools and churches.

According to government reports, 55,463 houses have been completely destroyed, 28,070 houses have been partially destroyed and 15,784 have been flooded.

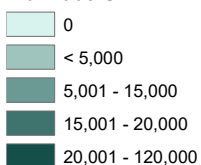
The data in this report has been compiled from secondary sources, including the Government of Mozambique. IOM will continue to work closely with the Government to provide regular updates.

Province	Number of Centres	Individuals in Evacuation Centres	Families in Evacuation Centres
Sofala	116	109,702	22,913
Manica	27	15,224	2,893
Zambezia	13	13,203	2,761
Tete	5	2,655	531

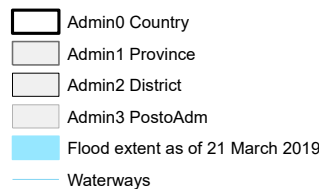

Legend

Displaced Population

Individuals



Roads



Data Source

Situation Overview: [OCHA Flash Update #8 24 March 2019](#)

Flood Analysis: [UNITAR - UNOSAT 21 March 2019](#)

Road access constraints: [World food Organization WFP / Logistics Cluster 20 March 2019](#)

IDP and damage information: [Gov. of Mozambique / INGC 29 March 2019](#)
www.ingc.gov.mz

Admin boundaries & Pop. statistics: [Humanitarian Data Exchange \(HDX\)](#)