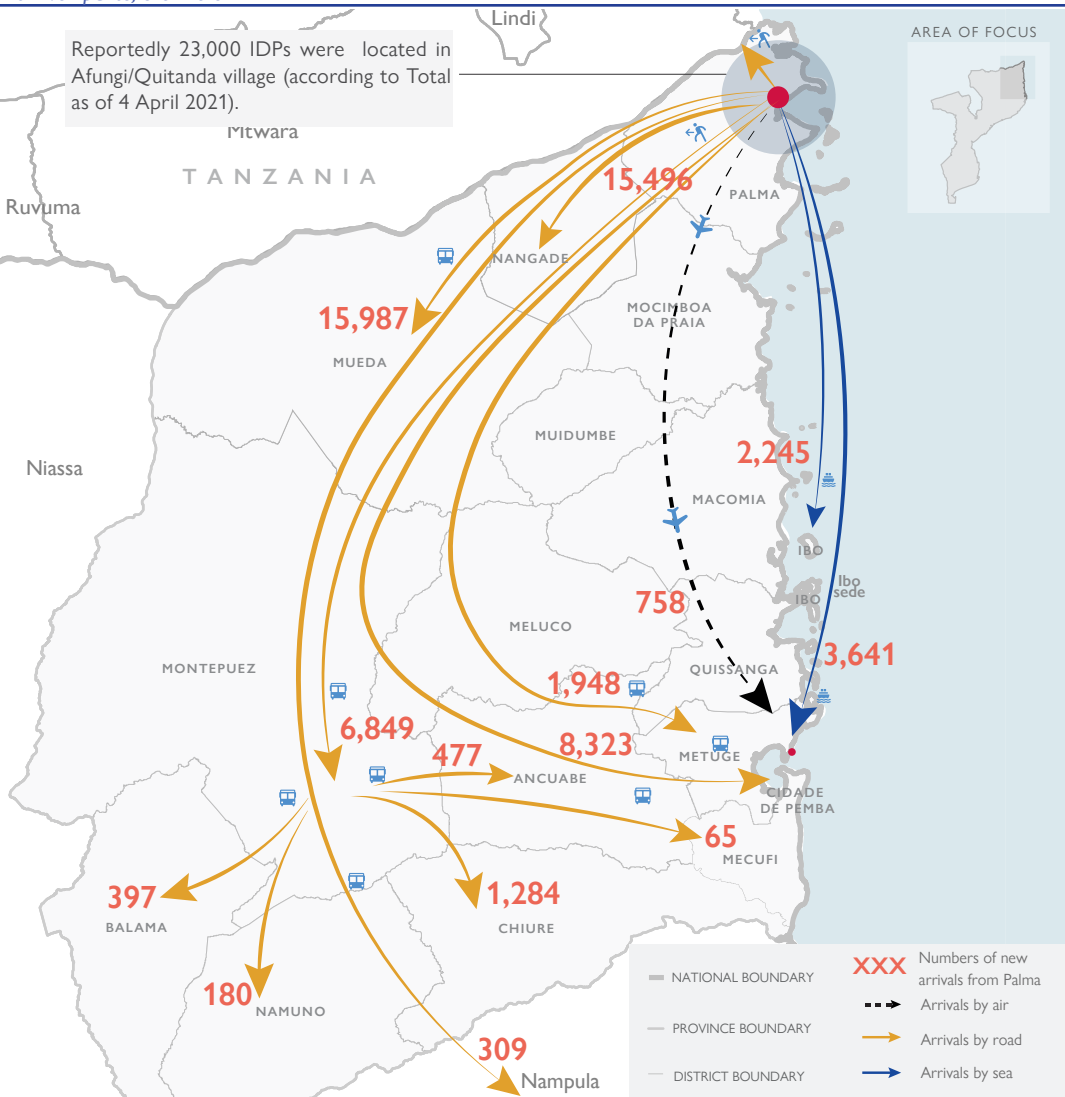


Following the recent attacks in Palma Sede, DTM teams in Nangade, Mueda, Montepuez, Mecufi, Ibo and Pemba districts continue to register significant rise in IDP arrivals since 27 March. On the 24th of May 2021, an estimated number of **601** IDPs were registered in the receiving districts bringing the total number of IDPs to **57,959** people who have been displaced from Palma. IDPs continue to arrive in Nangade on foot and by bus from Nangade to Mueda, Montepuez, and Pemba.

[For live update, click here](#)



### KEY FIGURES

**57,959**

PEOPLE ON THE MOVE DURING THE REPORTING PERIOD

**43%**

OF THE IDPs REPORTED ARE CHILDREN

**730**

UNACCOMPANIED/ SEPARATED CHILDREN

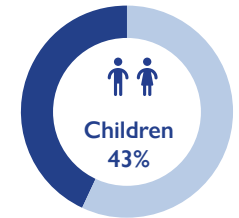
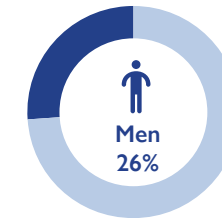
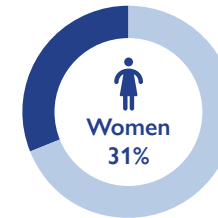
**84%**

OF THE REPORTED IDPs ARE LIVING WITHIN HOST COMMUNITIES

**1,887**

ELDERLY WERE REPORTED, REPRESENTING THE LARGEST VULNERABLE GROUP

### DEMOGRAPHICS



### MAIN REPORTED NEEDS

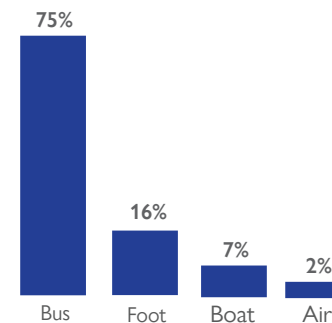


### PALMA CRISIS

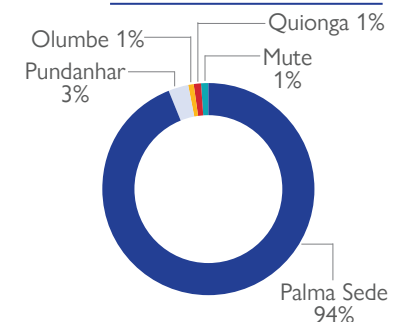
#### ARRIVALS BY DISTRICT ON THE 24TH OF MAY, 2021

Nangade	289
Pemba	271
Chiure	24
Ancuabe	10
Mecufi	7

### MEANS OF DISPLACEMENT



### LOCALITY OF ORIGIN



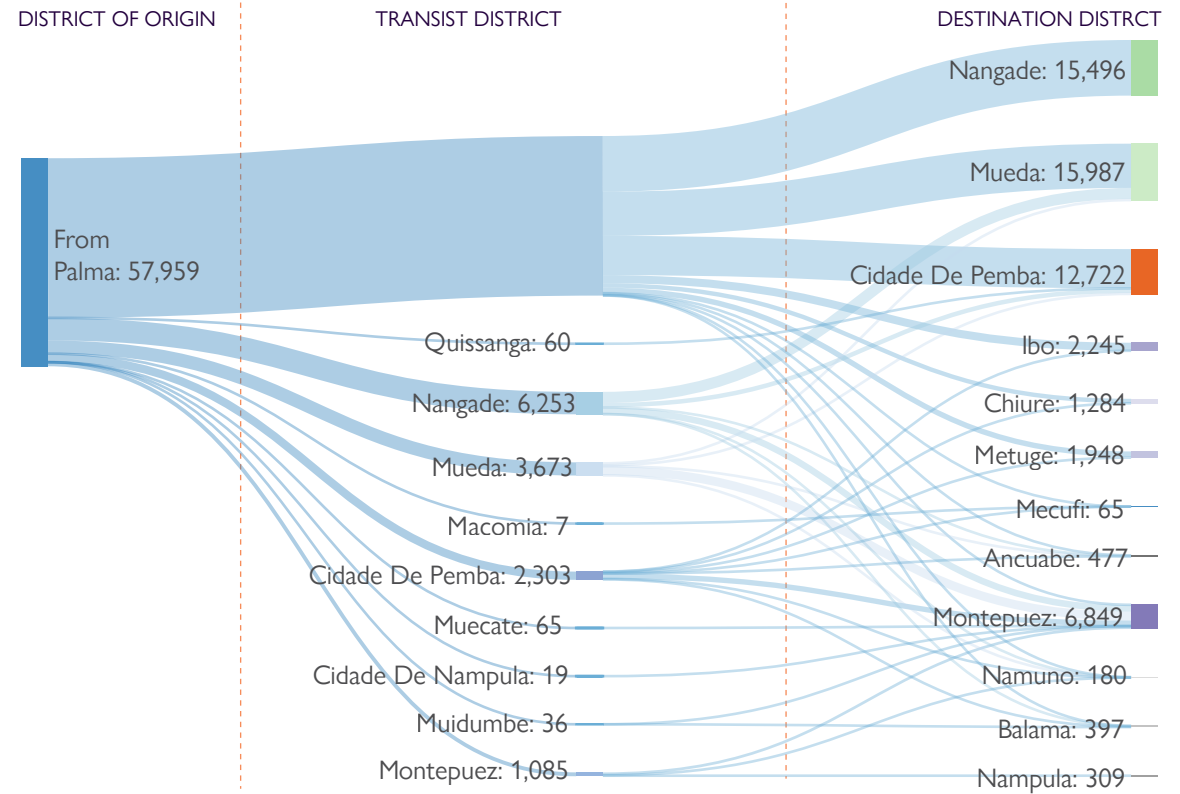
## ABOUT THE EMERGENCY TRACKING TOOL

The objective of the Emergency Tracking Tool (ETT) is to collect information on large and sudden population movements, and to provide support to the Government and the humanitarian community by disseminating data on IDPs for ensuring effective humanitarian response to the affected population. Emergency tracking teams and enumerators are deployed to Cidade de Pemba, Mueda, Meluco, Nangade, Montepuez, Ancuabe, Namuno, Balama, Chiure, Ibo, Metuge and Mecufi districts to collect data on displacement movements on a daily basis.

## VULNERABILITY BY POSTO OF ARRIVAL

District	Posto	Unaccompanied/ Separated Children	Pregnant Women	Elderly	Person w/ disability
Ancuabe	Ancuabe	-	1	7	2
Ancuabe	Mesa	1	1	1	-
Ancuabe	Metoro	-	-	-	-
Balama	Balama	19	21	13	4
Chiure	Chiure	18	29	59	9
Cidade De Pemba	Cidade De Pemba	44	80	361	20
Ibo	Ibo	62	41	140	16
Mecufi	Mecufi	-	-	-	-
Mecufi	Murrebue	-	1	-	-
Metuge	Metuge	22	19	46	21
Montepuez	Mapupulo	42	28	141	10
Montepuez	Montepuez	62	53	296	26
Montepuez	Namanhumbir	1	-	-	-
Mueda	Mueda	37	240	292	31
Mueda	Negomano	8	15	17	-
Nampula	Cidade De Nampula	-	-	-	-
Namuno	Namuno	-	5	-	3
Nangade	Nangade	414	283	514	110
<b>Grand Total</b>		<b>730</b>	<b>817</b>	<b>1,887</b>	<b>252</b>

## DISPLACEMENT FLOWS BY DISTRICTS (ARRIVALS)



## DEMOGRAPHIC EVOLUTION PER DAY

