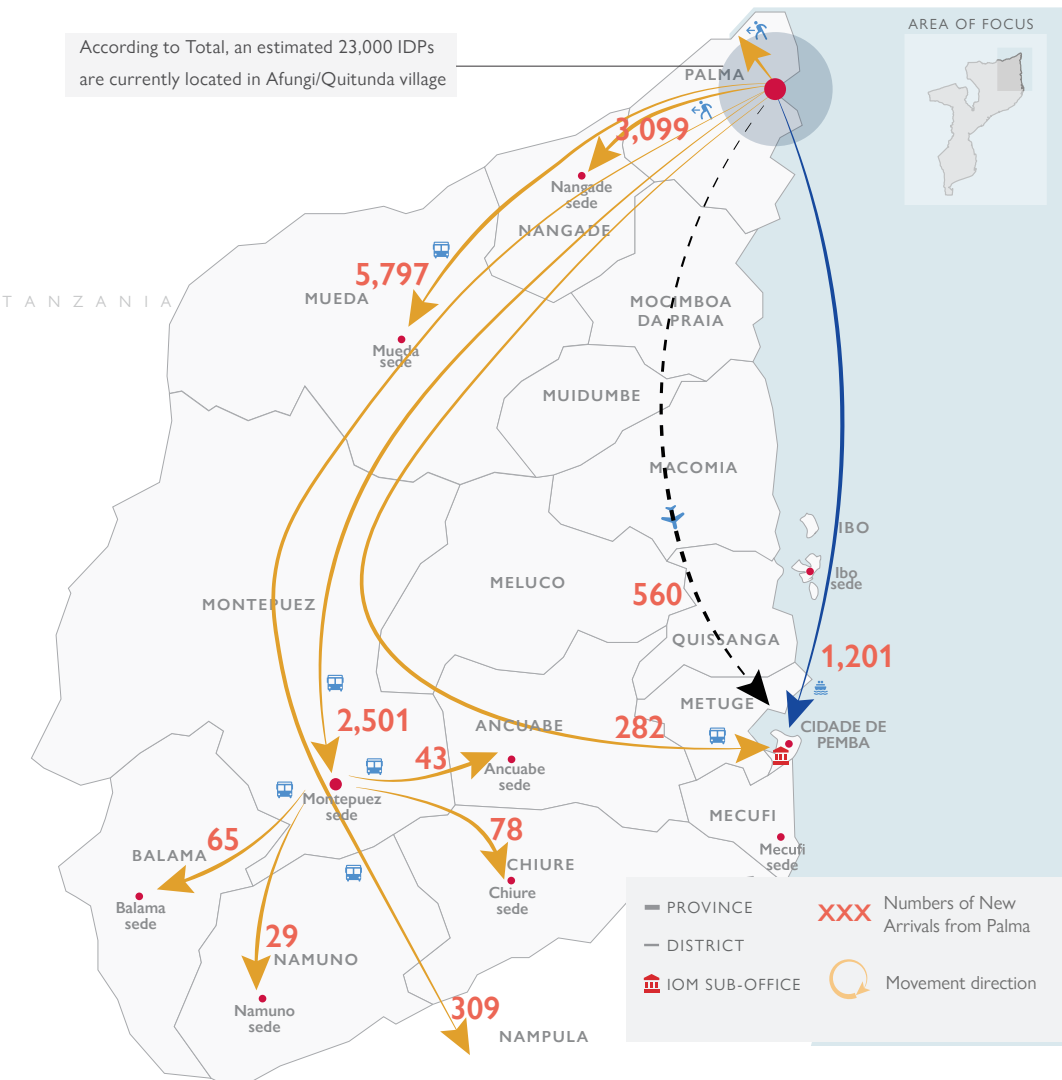


## PALMA CRISIS

Following the recent attacks in Palma Sede, DTM teams in Nangade, Mueda, Montpuez, and Pemba districts have registered a significant rise in IDP arrivals since 27 March. As of 08 April 2021 17:00h, an estimated number of 13,964 IDPs had been registered arriving by foot, bus, boat and air from Palma to the four districts. People who have been displaced continue to arrive in Nangade on foot and by bus from Nangade to Mueda, Montepuez, and Pemba.

For live update, [click here](#)



### KEY FIGURES

13,964

PEOPLE ON THE MOVE DURING THE REPORTING PERIOD

44%

OF THE IDPs REPORTED ARE CHILDREN

171

UNACCOMPANIED/ SEPARATED CHILDREN

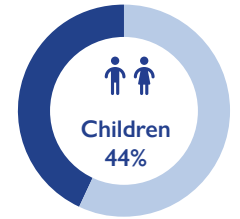
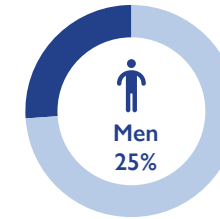
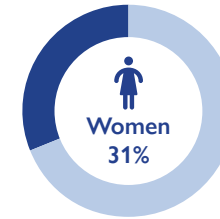
69%

OF THE REPORTED IDPs ARE LIVING WITHIN HOST COMMUNITIES

417

ELDERLY WERE REPORTED, REPRESENTING THE LARGEST VULNERABLE GROUP

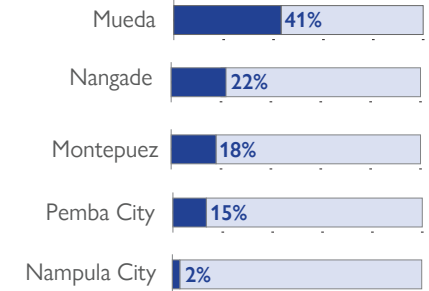
### DEMOGRAPHICS



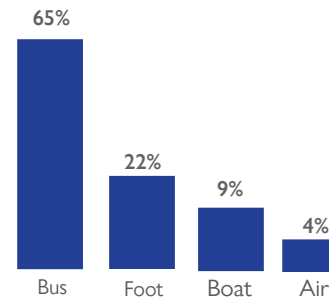
### MAIN REPORTED NEEDS



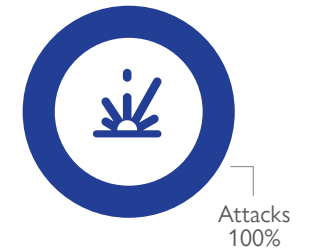
### MAIN ARRIVAL DISTRICTS



### MEANS OF DISPLACEMENT



### REASON OF DISPLACEMENT



## ABOUT THE EMERGENCY TRACKING TOOL

The objective of the Emergency Tracking Tool (ETT) is to collect information on large and sudden population movements, and to provide support to the Government and the humanitarian community by disseminating data on IDPs for ensuring effective humanitarian response to the affected population. Emergency tracking teams and enumerators are deployed to Cidade de Pemba, Mueda, Meluco, Nangade, Montepuez, Ancuabe, Namuno, Balama, Chiure, Ibo and Mecufi districts to collect data on displacement movements on a daily basis.

## VULNERABILITY BY LOCALITY OF ARRIVAL

Locality	Total Individuals	Unaccompanied/ Separated Children	Pregnant Women	Elderly	Person w/ Disability
Mueda	5,797	15	78	108	10
Bairro Lilondo	209	-	2	3	-
Bairro Maputo	51	-	1	3	-
Bairro Rovuma-2	196	-	1	1	-
Mpembe	965	-	2	11	-
Vila de Mueda	4,376	15	72	90	10
Nangade	3,099	112	63	106	22
Sede	3,099	112	63	106	22
Montepuez	2,501	24	29	154	5
Centro de Nacaca	242	5	1	14	-
Centro de Nanyopo B	72	1	-	-	-
Centro de Ntele	616	1	8	32	1
Centro de Piloto	183	-	-	16	-
Cidade de Montepuez	1,307	16	17	90	4
Mapupulo	71	1	3	2	-
MPupene	10	-	-	-	-
Cidade De Pemba	2,043	14	26	44	5
Alto Gingone	560	2	14	12	-
Cariacó	5	-	-	-	-
Eduardo Mondlane	55	-	2	1	-
Ingonane	206	-	-	12	-
Josina Machel	22	-	-	-	-
Mahate	25	-	-	-	-
Maringanha	29	1	-	2	-
Muxara	12	-	1	-	-
Natite	74	-	1	4	-
Paquitequete	1,055	11	8	13	5
Nampula	309	-	-	-	-
Cidade de Nampula	309	-	-	-	-
Chiure	78	-	2	4	-
Nahavara	11	-	-	-	-
Vila de Chiúre	67	-	2	4	-
Balama	65	6	4	-	-
Ingonane	14	1	-	-	-
Marimba A	8	-	1	-	-
Marimba B	14	-	-	-	-
Ntanta	21	-	1	-	-
Ntete	8	5	2	-	-
Ancuabe	43	-	1	1	-
Sede	43	-	1	1	-
Namuno	29	-	-	-	3
Milipone	29	-	-	-	3
Grand Total	13,964	171	203	417	45

## DISPLACEMENT FLOWS BY DISTRICTS (ARRIVALS)

