

The objective of the Emergency Tracking Tool (ETT) - Movement Alert is to collect information on large and sudden population movements, and to provide support to humanitarian response partners by disseminating data on IDPs for ensuring effective humanitarian response to the affected population. Information is collected through key informant interviews or direct observation. The dashboard provides basic information on displacements. Additional information can be shared upon request. IOM identified 4,887 individual displacement movements in the previous reporting period (02-07 June). Current figures reported below are to be considered as cumulative displacement movements 02-09 June.

MOVEMENT ALERT

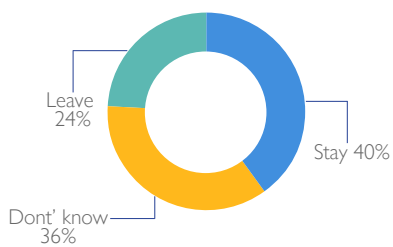
SUMMARY OF THE EVENT

Fear of attacks and subsequent confirmed attacks in Ancuabe district by Non-State Armed Groups triggered displacements movements between 02-09 June. Recent attacks in Nanduli locality triggered the movements of 5,652 individuals within Ancuabe, Chiure, Quissanga, Balama, Mecufi, Mueda, Macomia, Montepuez, Meluco, Namuno, Nampula, Balama, Metuge and Cidade de Pemba. Approximately 246 IDPs have been identified with vulnerabilities. At least 32% of these movements are departures from sites in Metuge. New arrivals recorded within this report map 1,642 individuals predominantly moving into sites across Chiure, Metuge and Ancuabe.

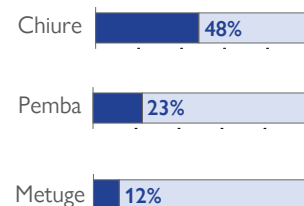
KEY INFORMATION

- LOCATION:** Ancuabe, Chiure, Mocomia, Montepuez Meluco, Mueda, Namuno Quissanga, Metuge, Balama, Mecufi, Cidade Nampula and Cidade de Pemba
- DATE OF MOVEMENTS:** 02 - 09 June 2022
- LOCATION:** Host community and sites

MOVEMENT INTENTION



MAIN DISTRICTS OF ARRIVAL

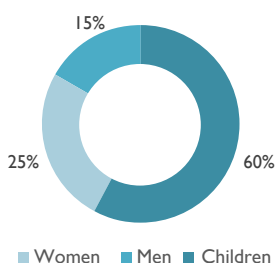


KEY FIGURES

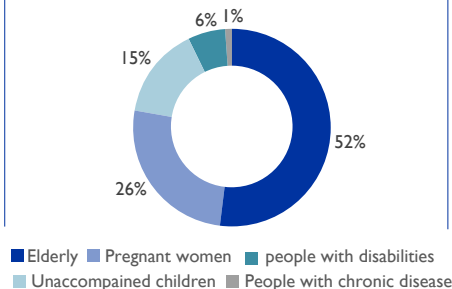
5,652 individuals

1,307 households

DEMOGRAPHICS



VULNERABILITIES



MAIN NEEDS

- 1° Food**
- 2° Shelter**
- 3° Protection**

