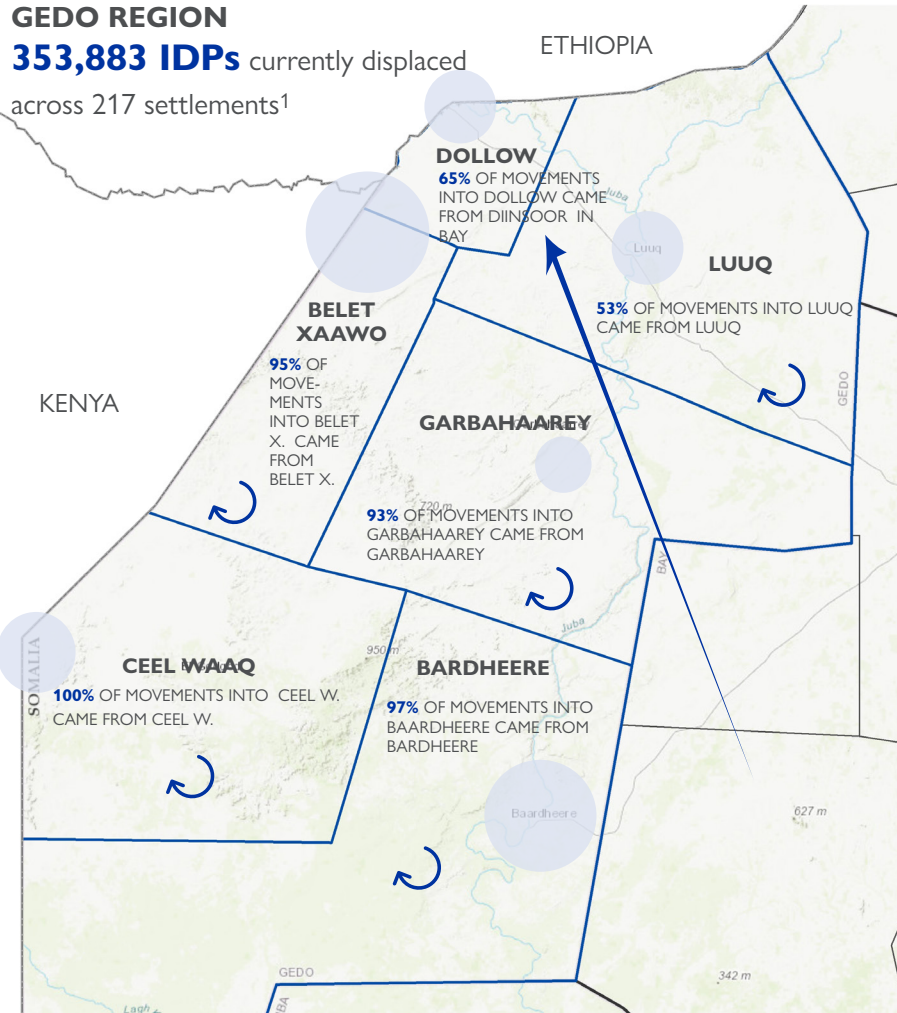




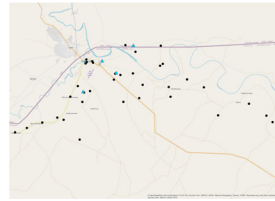


### GEDO REGION

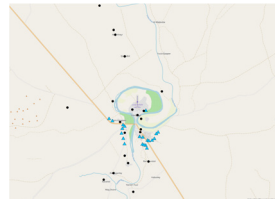
**353,883 IDPs** currently displaced across 217 settlements<sup>1</sup>



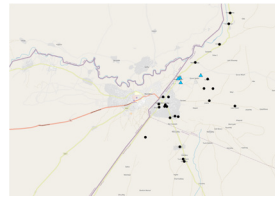
-  Top displacement movements across regions
-  Top displacement movements within districts
-  IDP population size by district main town
-  Blue triangles represent IDP sites and grey dots represent settlements outside IDP sites



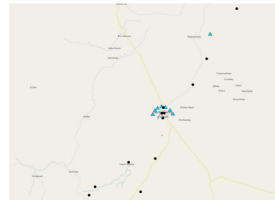
**DOLLOW TOWN:**  
**58,292 IDPs** across  
**42** settlements, of which  
**5** IDP sites



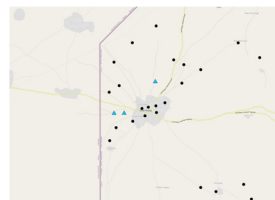
**LUUQ TOWN:**  
**38,963 IDPs** across  
**45** settlements, of which  
**23** IDP sites



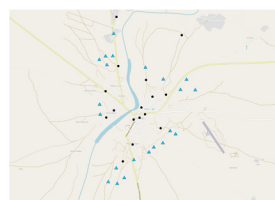
**BELET XAAWO TOWN:**  
**134,944 IDPs** across  
**33** settlements, of which  
**6** IDP sites



**GARBAHAAREY TOWN:**  
**5,619 IDPs** across  
**20** settlements, of which  
**7** IDP sites











**CEEL WAAQ TOWN:**  
**19,457 IDPs** across  
**39** settlements, of which  
**3** IDP sites



**BARDEHEERE TOWN:**  
**96,608 IDPs** across  
**38** settlements, of which  
**22** IDP sites

### POPULATION MOBILITY KEY FINDINGS<sup>3</sup>

-  **217** assessed settlements
-  **4,482** new IDP arrivals
-  **88%** movements within the region
-  **85%** movements within the districts
-  **100%** spontaneous movements
-  **97%** first displacement
-  **43%** travel less than 1 day
-  **48%** move by Animals

On the 23<sup>rd</sup> of November 2021, the Federal Government of Somalia declared a state of emergency due to drought. Three failed consecutive rainy seasons have resulted in 90% of the country experiencing severe drought conditions. Based on previous drought induced displacement patterns, people will move from rural to urban areas in search of humanitarian services. In order to monitor drought related displacement, DTM has deployed its Emergency Trend Tracking tool.

Since November 2021, **353,883** individuals have been displaced by drought in Gedo region. An estimated **4,482 IDP** arrived to the assessed settlements since last assessment.

<sup>1</sup>Across urban settlements (neighbourhoods in each district main town) and rural settlements (only villages in the periphery of the main towns). <sup>2</sup>Total IDP stock number. <sup>3</sup>These numbers reflect the findings on the number of new arrivals and not the total IDP stock figure.

#### SUMMARY ON FIGURES<sup>2</sup>

District main towns	# Settlements	# IDPs
Baardheere	38	96,608
Belet Xaawo	33	134,944
Ceel Waaq	39	19,457
Doolow	42	58,292
Garbahaarey	20	5,619
Luuq	45	38,963
<b>Grand Total</b>	<b>217</b>	<b>353,883</b>

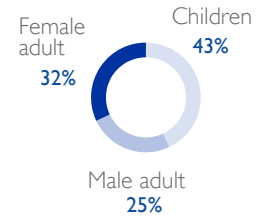
% INDIVIDUALS IN IDP SITES AND OUTSIDE IDP SITES



#### IDPS DEMOGRAPHIC PROFILE<sup>2</sup>

District main towns	# IDPs	# Male adults	# Female adults	# Children
Baardheere	96,608	24,218	29,280	43,110
Belet Xaawo	134,944	37,050	41,702	56,192
Ceel Waaq	19,457	6,739	7,155	5,563
Doolow	58,292	12,162	17,365	28,765
Garbahaarey	5,619	1,780	1,781	2,058
Luuq	38,963	7,248	14,864	16,851
<b>Grand Total</b>	<b>353,883</b>	<b>89,197</b>	<b>112,147</b>	<b>152,539</b>

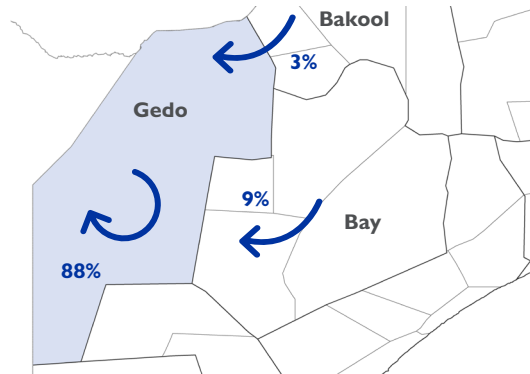
IDPS SEX AND AGE BREAKDOWN



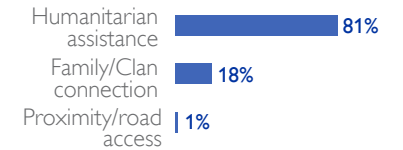
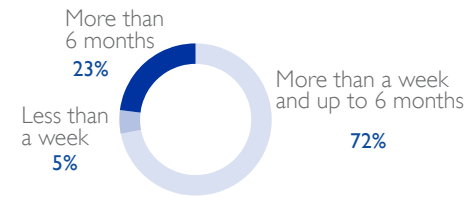
#### REGION OF ORIGIN<sup>3</sup>

% IDPs BY REGION OF ORIGIN

Region of origin	% IDPs
Bakool	3%
Bay	9%
Gedo	88%

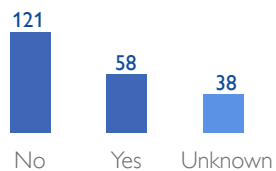


#### EXPECTED DISPLACEMENT DURATION AND REASON FOR DISPLACEMENT LOCATION<sup>3</sup>



% IDPs BY DURATION OF INTENTION TO STAY IN CURRENT LOCATION AND MAIN REASON TO CHOOSE CURRENT DISPLACEMENT LOCATION

#### HUMANITARIAN ASSISTANCE AND NEEDS<sup>3</sup>




# OF SETTLEMENTS REPORTING HUMANITARIAN AND/OR GOVERNMENT ACTORS PROVIDING HUMANITARIAN ASSISTANCE



% IDPs BY 3 MAIN REPORTED NEEDS IN DISPLACEMENT SETTLEMENTS

#### TIMELINE OF DISPLACEMENT<sup>3</sup>



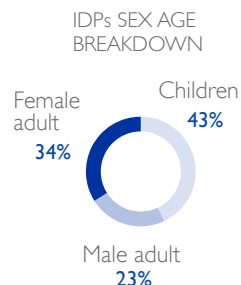
% IDPs PER MONTH OF DISPLACEMENT

<sup>2</sup>Total IDP stock number. <sup>3</sup>These numbers reflect the findings on the number of new arrivals and not the total IDP stock figure.

#### IDP SITES - SUMMARY FIGURES<sup>2</sup>



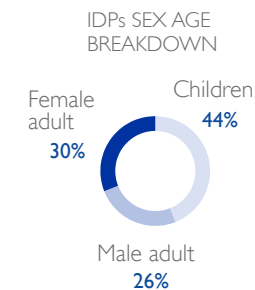
District main towns	# IDPs	# IDP sites
Baardheere	49,190	22
Belet Xaawo	22,218	6
Ceel Waaq	2,351	3
Doolow	37,447	5
Garbahaarey	2,565	7
Luuq	28,561	23
<b>Grand Total</b>	<b>142,332</b>	<b>66</b>



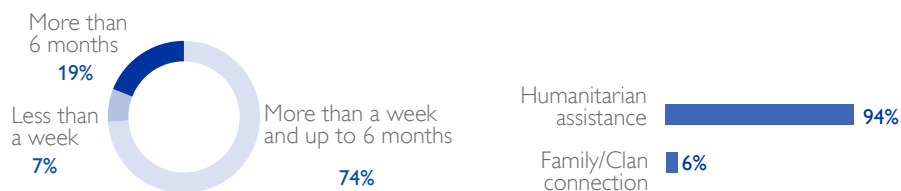
#### OUTSIDE IDP SITES - SUMMARY FIGURES<sup>2</sup>



District main towns	# IDPs	# non - IDP sites
Baardheere	47,418	16
Belet Xaawo	112,726	27
Ceel Waaq	17,106	36
Doolow	20,845	37
Garbahaarey	3,054	13
Luuq	10,402	22
<b>Grand Total</b>	<b>211,551</b>	<b>151</b>

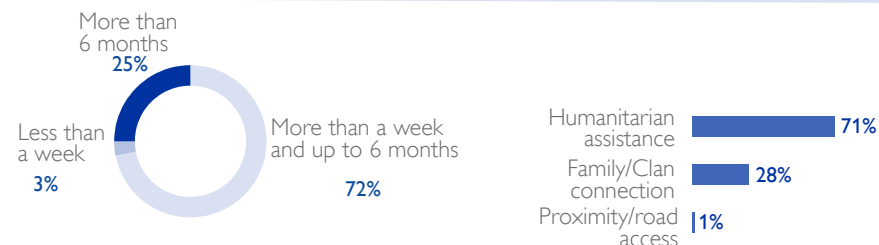


#### IDP SITES - EXPECTED DISPLACEMENT DURATION AND REASON FOR DISPLACEMENT LOCATION<sup>3</sup>



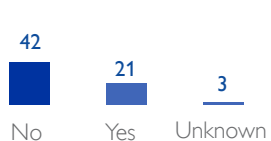
% IDPs BY DURATION OF INTENTION TO STAY IN CURRENT LOCATION AND MAIN REASON TO CHOOSE CURRENT DISPLACEMENT LOCATION

#### OUTSIDE IDP SITES - EXPECTED DISPLACEMENT DURATION AND REASON FOR DISPLACEMENT LOCATION<sup>3</sup>

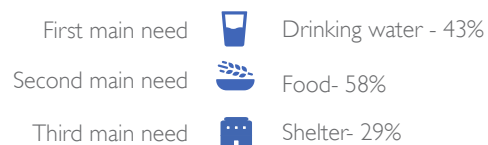


% IDPs BY DURATION OF INTENTION TO STAY IN CURRENT LOCATION AND MAIN REASON TO CHOOSE CURRENT DISPLACEMENT LOCATION

#### IDP SITES - HUMANITARIAN ASSISTANCE AND NEEDS<sup>3</sup>

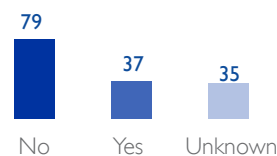


# OF SETTLEMENTS REPORTING HUMANITARIAN AND/OR GOVERNMENT ACTORS PROVIDING HUMANITARIAN ASSISTANCE



% IDPs BY 3 MAIN REPORTED NEEDS IN DISPLACEMENT SETTLEMENTS

#### OUTSIDE IDP SITES - HUMANITARIAN ASSISTANCE AND NEEDS<sup>3</sup>



# OF SETTLEMENTS REPORTING HUMANITARIAN AND/OR GOVERNMENT ACTORS PROVIDING HUMANITARIAN ASSISTANCE



% IDPs BY 3 MAIN REPORTED NEEDS IN DISPLACEMENT SETTLEMENTS

<sup>2</sup>Total IDP stock number. <sup>3</sup>These numbers reflect the findings on the number of new arrivals and not the total IDP stock figure.

### POPULATION CHANGES BETWEEN ROUNDS BY DISTRICT<sup>2</sup>

# IDPs per round																				
District main town	Round 22 (30/07-03/08)	Round 23 (06/08-10/08)	Round 24 (13/08-17/08)	Round 25 (20/08-24/08)	Round 26 (27/08-31/08)	Round 27 (03/09-07/09)	Round 28 (10/07-14/07)	Round 29 (17/09-21/09)	Round 30 (24/09-28/09)	Round 31 (01/10-05/10)	Round 32 (08/10-12/10)	Round 33 (15/10-19/10)	Round 34 (22/10-26/10)	Round 35 (29/10-2/11)	Round 36 (5/11-9/11)	Round 37 (12/11-16/11)	Round 38 (19/11-23/11)	Round 39 (26/11-30/11)	Round 40 (03/12-06/12)	Round 41 (10/12-14/12)
Baardheere	68,500	72,098	75,687	75,419	78,003	78,727	77,765	79,201	79,893	81,911	83,780	85,484	86,971	89,066	89,866	91,118	94,602	86,518	94,803	96,608
Belet Xaawo	88,058	90,448	92,318	94,902	97,428	99,864	102,626	105,128	107,444	109,802	112,370	114,896	117,602	120,610	124,042	126,344	130,168	87,023	133,402	134,944
Ceel Waaq	14,049	14,314	14,567	14,840	15,113	15,374	15,667	15,989	16,311	16,645	16,949	17,232	17,535	17,838	18,130	18,436	18,749	44,685	19,291	19,457
Doolow	40,150	41,148	42,425	43,571	45,004	46,264	47,442	48,853	50,077	50,903	51,666	52,809	53,777	45,208	54,992	55,356	56,116	54,520	57,657	58,292
Garbahaarey	3,780	3,878	4,103	4,053	4,285	4,467	4,574	4,655	4,782	4,979	5,188	5,273	5,365	5,613	5,718	5,840	5,517	19,933	5,638	5,619
Luuq	36,600	36,726	36,726	36,995	37,109	37,236	37,362	37,502	37,598	37,783	37,843	37,924	38,109	47,553	38,350	38,436	35,504	54,968	47,211	38,963
<b>Total</b>	<b>251,137</b>	<b>258,612</b>	<b>265,826</b>	<b>269,780</b>	<b>276,942</b>	<b>281,932</b>	<b>285,436</b>	<b>291,328</b>	<b>296,105</b>	<b>302,023</b>	<b>307,796</b>	<b>313,618</b>	<b>319,359</b>	<b>325,888</b>	<b>331,098</b>	<b>335,530</b>	<b>343,649</b>	<b>347,647</b>	<b>358,002</b>	<b>353,883</b>

# Settlements covered per round																				
District main town	(Round 22 (30/07-03/08))	(Round 23 (06/08-10/08))	(Round 24 (13/08-17/08))	(Round 25 (20/08-24/08))	(Round 26 (27/08-31/08))	(Round 27 (03/09-07/09))	(Round 28 (10/07-14/07))	(Round 29 (17/09-21/09))	(Round 30 (24/09-28/09))	(Round 31 (01/10-05/10))	(Round 32 (08/10-12/10))	(Round 33 (15/10-19/10))	(Round 34 (22/10-26/10))	(Round 35 (29/10-2/11))	Round 36 (5/11-9/11)	Round 37 (12/11-16/11)	Round 38 (19/11-23/11)	Round 39 (26/11-30/11)	Round 40 (03/12-06/12)	Round 41 (10/12-14/12)
Baardheere	38	38	38	38	38	38	38	38	38	38	38	38	38	38	38	38	38	38	38	38
Belet Xaawo	33	33	33	33	33	33	33	33	33	33	33	33	33	33	33	33	38	33	33	33
Ceel Waaq	39	39	39	39	39	39	39	39	39	39	39	39	39	39	39	39	39	39	39	39
Doolow	42	42	42	42	42	42	42	42	42	42	42	42	42	42	42	42	42	42	42	42
Garbahaarey	20	20	20	20	20	20	20	20	20	20	20	20	20	20	20	20	19	20	20	20
Luuq	45	45	45	45	45	45	45	45	45	45	45	45	45	45	45	45	45	45	45	45
<b>Total</b>	<b>217</b>	<b>217</b>	<b>217</b>	<b>217</b>	<b>217</b>	<b>217</b>	<b>217</b>	<b>217</b>	<b>217</b>	<b>217</b>	<b>217</b>	<b>217</b>	<b>217</b>	<b>217</b>	<b>217</b>	<b>217</b>	<b>216</b>	<b>217</b>	<b>217</b>	<b>217</b>

### INFORMATION ON THE COMMUNITY OF ORIGIN<sup>3</sup>



% KEY INFORMANTS WHO REPORTED THAT ALL THOSE WHO LIVED IN THE IDPs COMMUNITIES OF ORIGIN FLED



% INDIVIDUALS BY REASON FOR STAYING BEHIND IN THE IDPs COMMUNITIES OF ORIGIN

<sup>2</sup>Total IDP stock number. <sup>3</sup>These numbers reflect the findings on the number of new arrivals and not the total IDP stock figure.

## CONTEXT AND METHODOLOGY

The Emergency Tracking Tool (ETT) is one of DTM's global components and the objective is to quickly collect information on sudden displacements or population movements triggered by conflicts, natural disasters and/or organized/spontaneous returns. The data collected is of a rapid nature and to help prioritise humanitarian response. It includes information on population groups, displacement location, date and reasons of displacement and priority needs.

As the drought continues to worsen with displacement increasing in Somalia DTM is piloting an ETT tool in Gedo region to monitor displacement trends and hotspots in support of operational planning. During the 2017 drought, DTM Somalia conducted a country wide ETT and the data from that period indicated the highest numbers of displaced individuals were observed in Bay, Banadir and Gedo regions. Based on this and due to IOM's operational presence in Gedo region, DTM decided to deploy an ETT pilot in Gedo region. In addition, based on previous drought induced displacement patterns, the humanitarian community expects that people will move from rural to urban areas in search of humanitarian services. Consequently, this pilot, which concentrates only on drought induced displacements, focuses on the main urban centers and surrounding villages for each district.

This pilot has been set-up in two steps:

- 1- A "baseline assessment" – as on the 23rd of November 2021, the Federal Government of Somalia declared a state of emergency due to drought, the first round of data collection (between January 23, 2022 and February 7, 2022) was a baseline exercise to collect the number of individuals that had been displaced by drought since November 2021.
- 2- For the following rounds of data collection, DTM enumerators continue to collect the number of individuals that had been displaced by drought since November 2021. However, by comparing the updated IDPs figures to the baseline or previous rounds, DTM team can inform the response on new arrivals and departures for each settlement, as well as on key indicators on the new arrivals (region of origin, humanitarian needs and assistance, timeline of displacement, etc.).

The data is collected through Key Informant Interviews (KIIs) at the settlement level, from Saturday to Wednesday every week. All locations assessed are monitored each week.

## LIMITATIONS

The data is collected through Key Informant Interviews (KIIs), consequently the findings should be considered as estimates. The data is also captured for the "majority of the people displaced within a location". For example, the place of origin assessed for the IDPs in one location, is the place of origin of the majority of these IDPs. The detailed information on all places of origin is not collected and reported.

The information provided is related to a specific event (ongoing drought) and does not provide an overview of all population movements within a location. Moreover, the exercise covers the main urban centres and surrounding areas in each district, consequently none of the districts have a full coverage. The GPS coordinates collected can be approximations and are not always exact locations.

## DISCLAIMERS AND DEFINITIONS

The maps in this report are for illustrative purposes only. Representations and the use of boundaries and geographical names on these maps may include errors and do not imply judgment of the legal status of a territory, nor official recognition or acceptance of these boundaries by IOM.

### Definitions:

*Urban settlements:* neighborhoods located in the main administrative town of each district.

*Rural settlements:* villages outside of cities and towns.

*IDP sites:* camp and camp-like settings hosting IDPs.

*Spontaneous displacement:* is an individual or group who initiate and proceed with their migration plans without any outside assistance from the federal/regional authorities or any other type of international or national assistance. Organized movement is characterized by external support to the persons on the move, the support could be logistical or financial.

*Drought induced displacements:* people are displaced totally or partially because of the drought.