

REGIONAL MOBILITY MAPPING

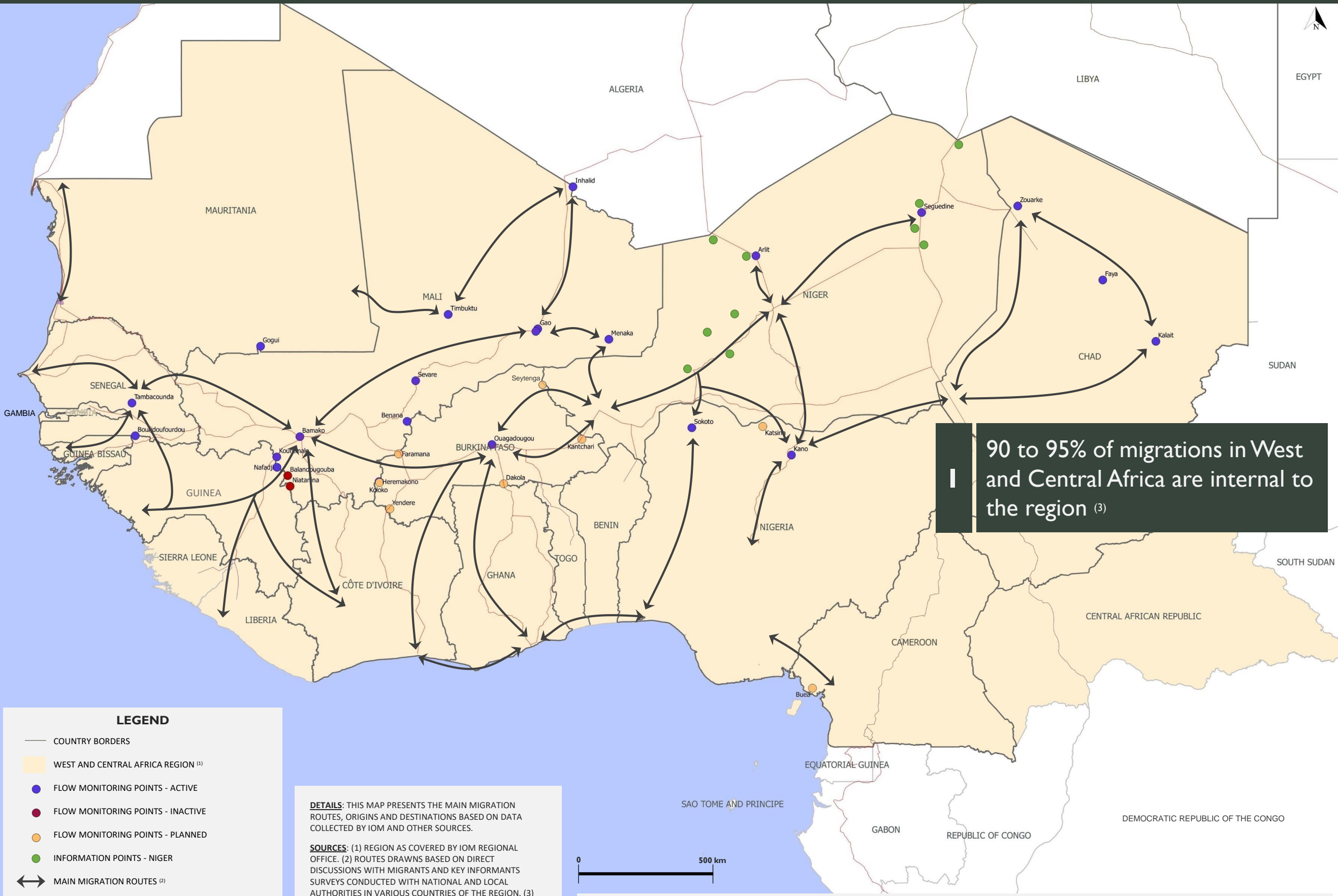
WEST AND CENTRAL AFRICA

May 2018

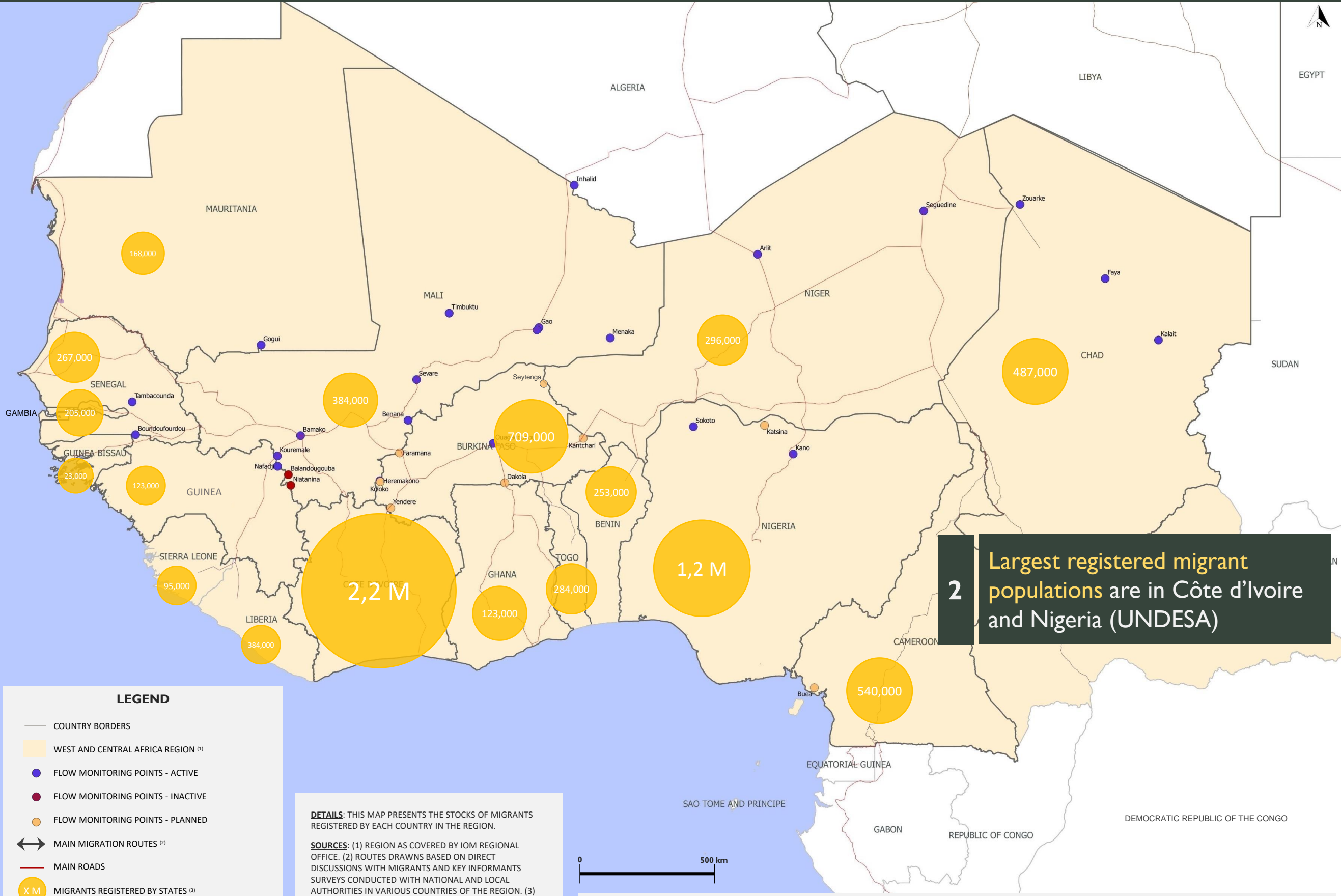


DTM

IOM DISPLACEMENT
TRACKING MATRIX



90 to 95% of migrations in West and Central Africa are internal to the region ⁽³⁾



2 Largest registered migrant populations are in Côte d'Ivoire and Nigeria (UNDESA)

LEGEND

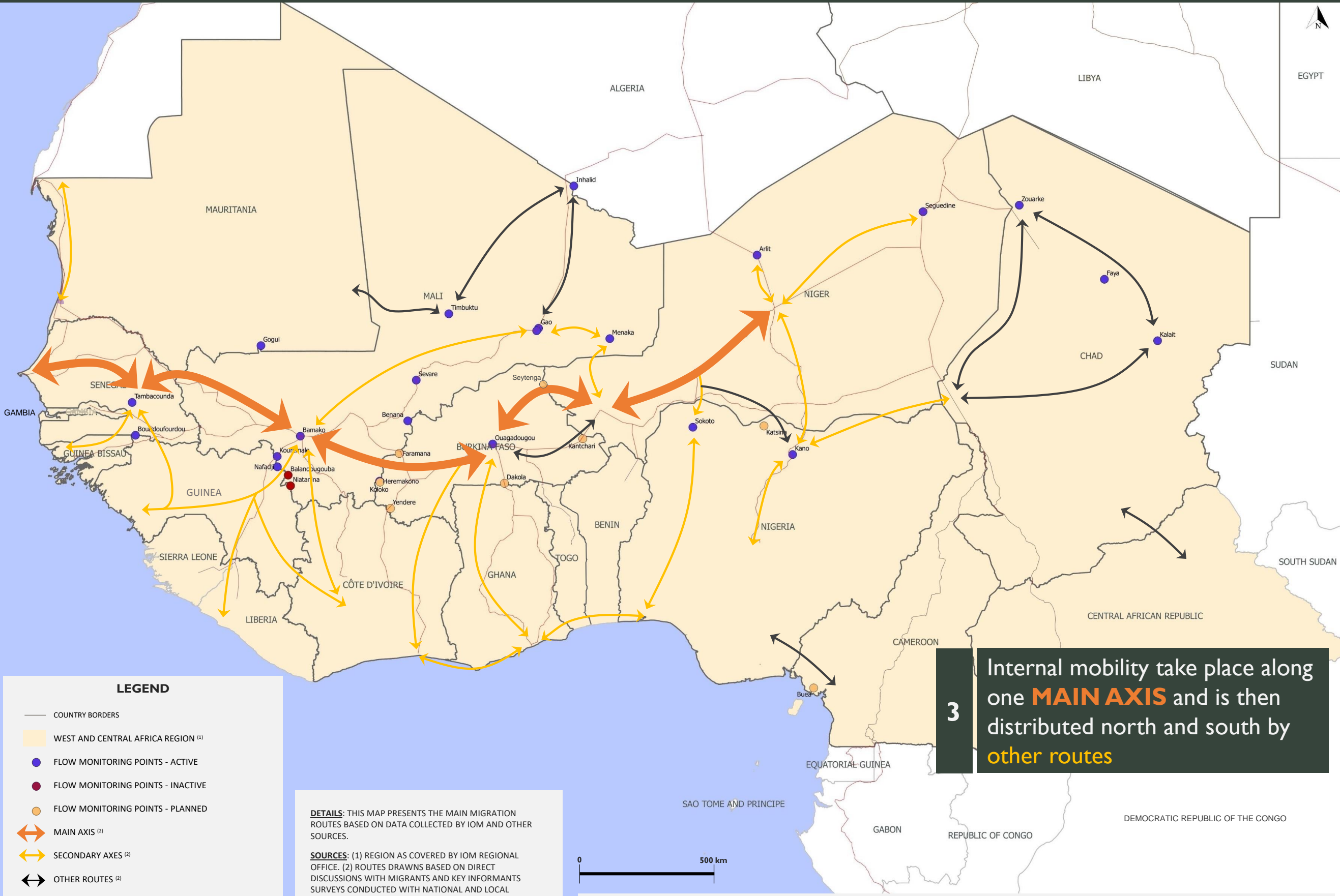
- COUNTRY BORDERS
- WEST AND CENTRAL AFRICA REGION (1)
- FLOW MONITORING POINTS - ACTIVE
- FLOW MONITORING POINTS - INACTIVE
- FLOW MONITORING POINTS - PLANNED
- MAIN MIGRATION ROUTES (2)
- MAIN ROADS
- X M MIGRANTS REGISTERED BY STATES (3)

DETAILS: THIS MAP PRESENTS THE STOCKS OF MIGRANTS REGISTERED BY EACH COUNTRY IN THE REGION.

SOURCES: (1) REGION AS COVERED BY IOM REGIONAL OFFICE. (2) ROUTES DRAWNS BASED ON DIRECT DISCUSSIONS WITH MIGRANTS AND KEY INFORMANTS SURVEYS CONDUCTED WITH NATIONAL AND LOCAL AUTHORITIES IN VARIOUS COUNTRIES OF THE REGION. (3) UNDESA MIGRANT DATABASE



Disclaimer: The maps in this report are for illustrative purposes only. Representations and the use of boundaries and geographical names on these maps may include errors and do not imply judgment of the legal status of a territory, nor official recognition or acceptance of these boundaries by IOM.



LEGEND

- COUNTRY BORDERS
- WEST AND CENTRAL AFRICA REGION ⁽¹⁾
- FLOW MONITORING POINTS - ACTIVE
- FLOW MONITORING POINTS - INACTIVE
- FLOW MONITORING POINTS - PLANNED
- ↔ MAIN AXIS ⁽²⁾
- ↔ SECONDARY AXES ⁽²⁾
- ↔ OTHER ROUTES ⁽²⁾
- MAIN ROADS

DETAILS: THIS MAP PRESENTS THE MAIN MIGRATION ROUTES BASED ON DATA COLLECTED BY IOM AND OTHER SOURCES.

SOURCES: (1) REGION AS COVERED BY IOM REGIONAL OFFICE. (2) ROUTES DRAWNS BASED ON DIRECT DISCUSSIONS WITH MIGRANTS AND KEY INFORMANTS SURVEYS CONDUCTED WITH NATIONAL AND LOCAL AUTHORITIES IN VARIOUS COUNTRIES OF THE REGION.

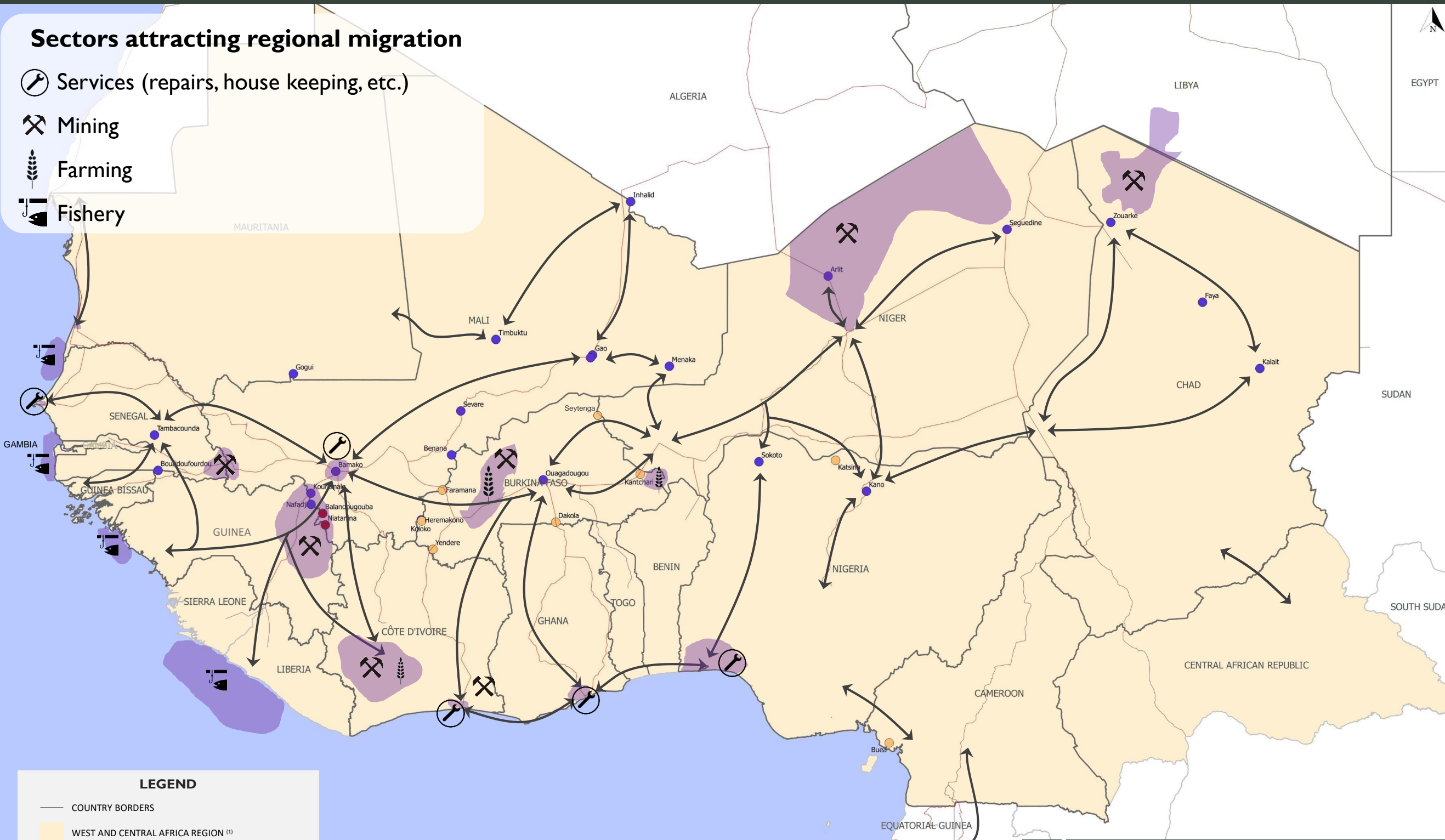


Disclaimer: The maps in this report are for illustrative purposes only. Representations and the use of boundaries and geographical names on these maps may include errors and do not imply judgment of the legal status of a territory, nor official recognition or acceptance of these boundaries by IOM.









3 Internal mobility take place along one **MAIN AXIS** and is then distributed north and south by **other routes**

Sectors attracting regional migration

-  Services (repairs, house keeping, etc.)
-  Mining
-  Farming
-  Fishery



LEGEND

-  COUNTRY BORDERS
-  WEST AND CENTRAL AFRICA REGION ⁽¹⁾
-  LABOUR MIGRANTS MAIN DESTINATION ⁽²⁾
-  FLOW MONITORING POINTS - ACTIVE
-  FLOW MONITORING POINTS - INACTIVE
-  FLOW MONITORING POINTS - PLANNED
-  MAIN MIGRATION ROUTES ⁽³⁾
-  MAIN ROADS

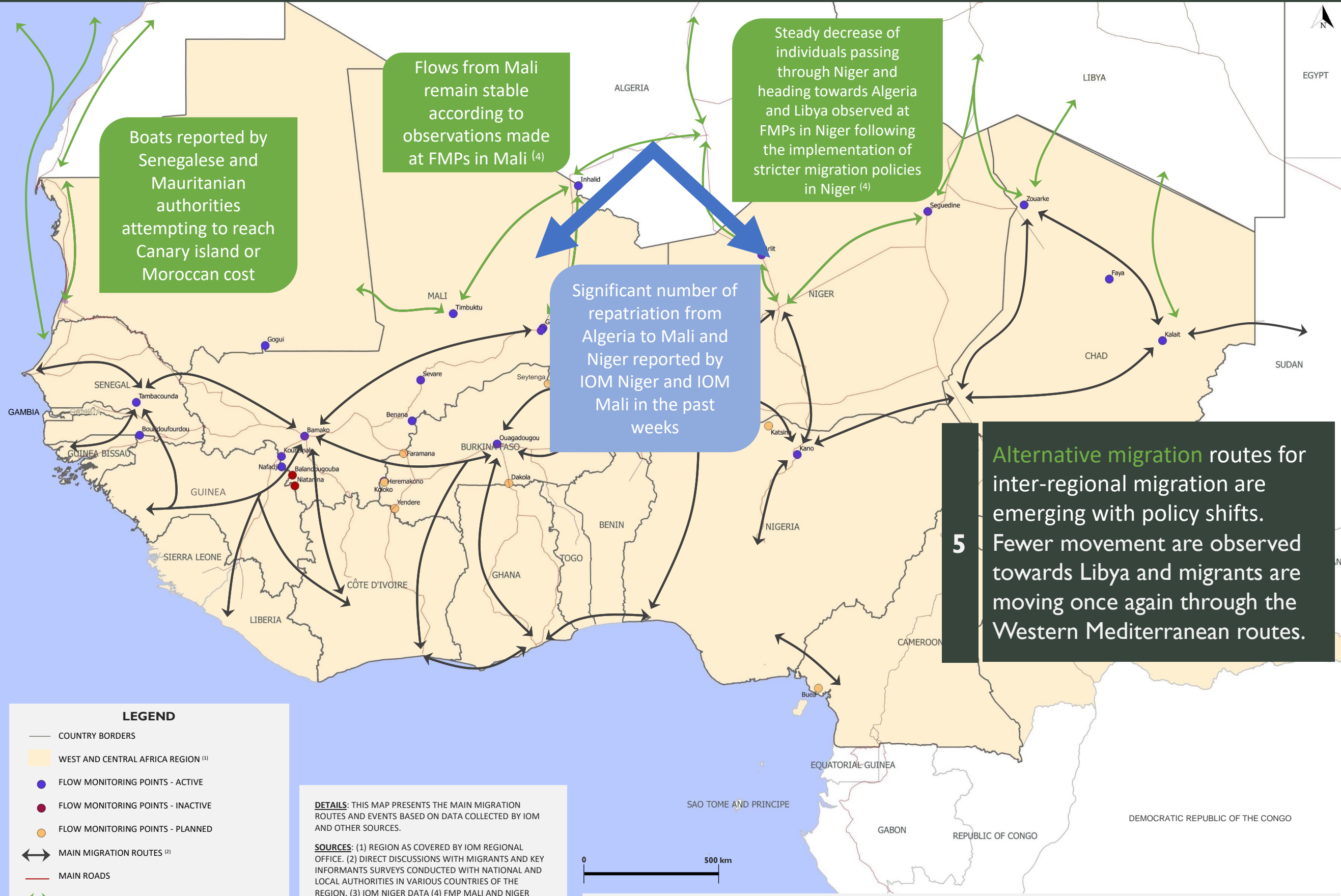
DETAILS: THIS MAP PRESENTS THE MAIN MIGRATION ROUTES AND LABOUR INTENSIVE AREAS ATTRACTING INTRAREGIONAL MIGRATION FLOWS

SOURCES: (1) REGION AS COVERED BY IOM REGIONAL OFFICE. (2) BASED ON DISCUSSION WITH VARIOUS IOM OFFICES. (3) DIRECT DISCUSSIONS WITH MIGRANTS AND KEY INFORMANTS SURVEYS CONDUCTED WITH NATIONAL AND LOCAL AUTHORITIES IN VARIOUS COUNTRIES OF THE REGION



Disclaimer: The maps in this report are for illustrative purposes only. Representations and the use of boundaries and geographical names on these maps may include errors and do not imply judgment of the legal status of a territory, nor official recognition or acceptance of these boundaries by IOM.

4 Intraregional mobility is largely driven by economic migration to labour intensive areas



Boats reported by Senegalese and Mauritanian authorities attempting to reach Canary island or Moroccan coast

Flows from Mali remain stable according to observations made at FMPs in Mali (4)

Steady decrease of individuals passing through Niger and heading towards Algeria and Libya observed at FMPs in Niger following the implementation of stricter migration policies in Niger (4)

Significant number of repatriation from Algeria to Mali and Niger reported by IOM Niger and IOM Mali in the past weeks

5 Alternative migration routes for inter-regional migration are emerging with policy shifts. Fewer movement are observed towards Libya and migrants are moving once again through the Western Mediterranean routes.

LEGEND

- COUNTRY BORDERS
- WEST AND CENTRAL AFRICA REGION (1)
- FLOW MONITORING POINTS - ACTIVE
- FLOW MONITORING POINTS - INACTIVE
- FLOW MONITORING POINTS - PLANNED
- ↔ MAIN MIGRATION ROUTES (2)
- MAIN ROADS
- ↔ MAIN INTER-REGIONAL ROUTES

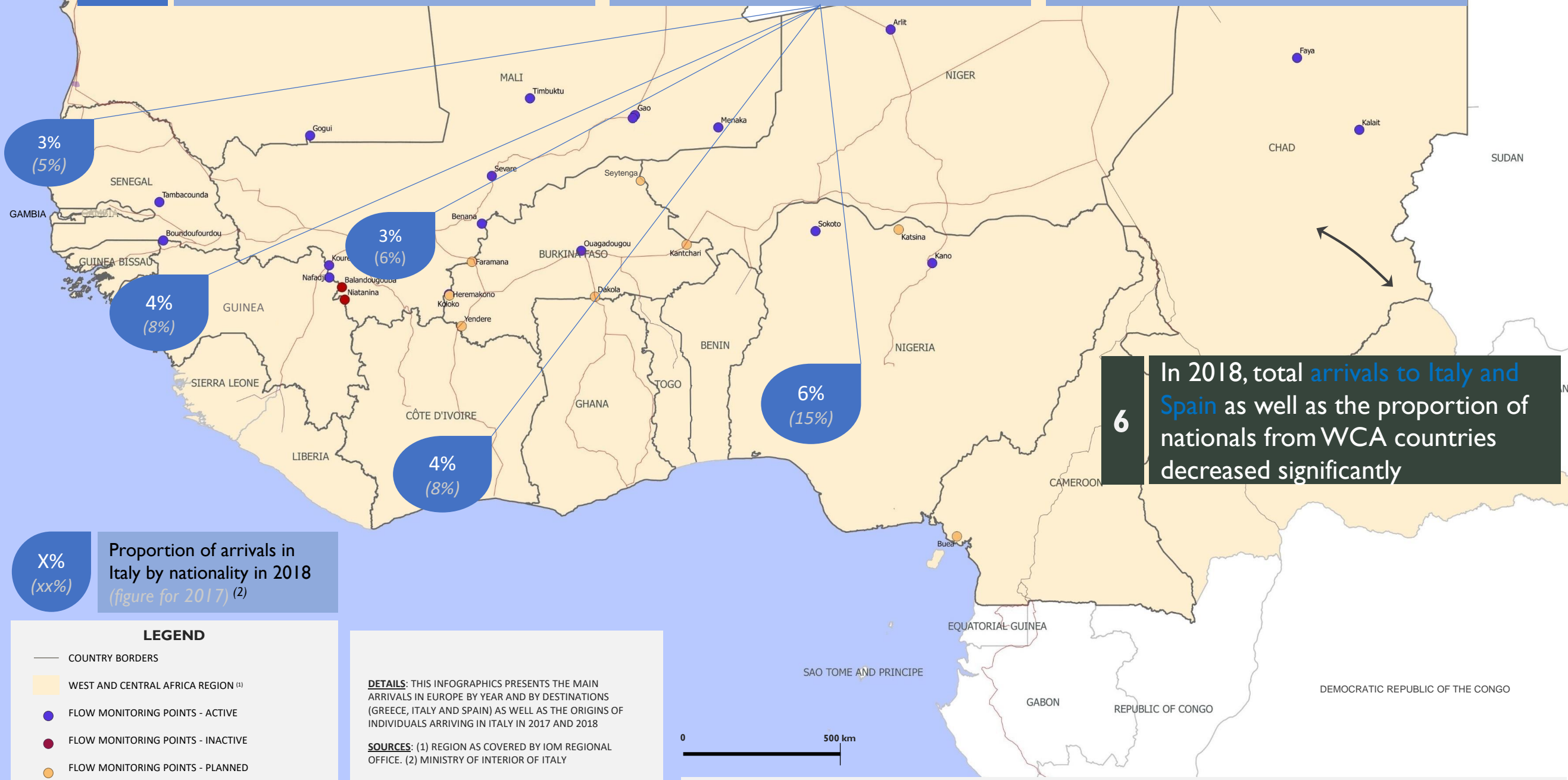
DETAILS: THIS MAP PRESENTS THE MAIN MIGRATION ROUTES AND EVENTS BASED ON DATA COLLECTED BY IOM AND OTHER SOURCES.

SOURCES: (1) REGION AS COVERED BY IOM REGIONAL OFFICE. (2) DIRECT DISCUSSIONS WITH MIGRANTS AND KEY INFORMANTS SURVEYS CONDUCTED WITH NATIONAL AND LOCAL AUTHORITIES IN VARIOUS COUNTRIES OF THE REGION. (3) IOM NIGER DATA (4) FMP MALI AND NIGER DASHBOARDS



ARRIVALS IN EUROPE -2014 to 2018 – Total up till March (total for the year)

	SPAIN	ITALY	GREECE
2014	XXXX	10 965 (170 100)	XXXX
2015	XXXX	10 165 (153 842)	10 853 (857 363)
2016	2 072 (14 558)	18 777 (181 436)	152 617 (176 906)
2017	5 204 (28 707)	24 292 (119 369)	4 407 (35 052)
2018	4 984	6 296	7 343



6 In 2018, total arrivals to Italy and Spain as well as the proportion of nationals from WCA countries decreased significantly

X%
(xx%)
Proportion of arrivals in Italy by nationality in 2018
(figure for 2017) (2)

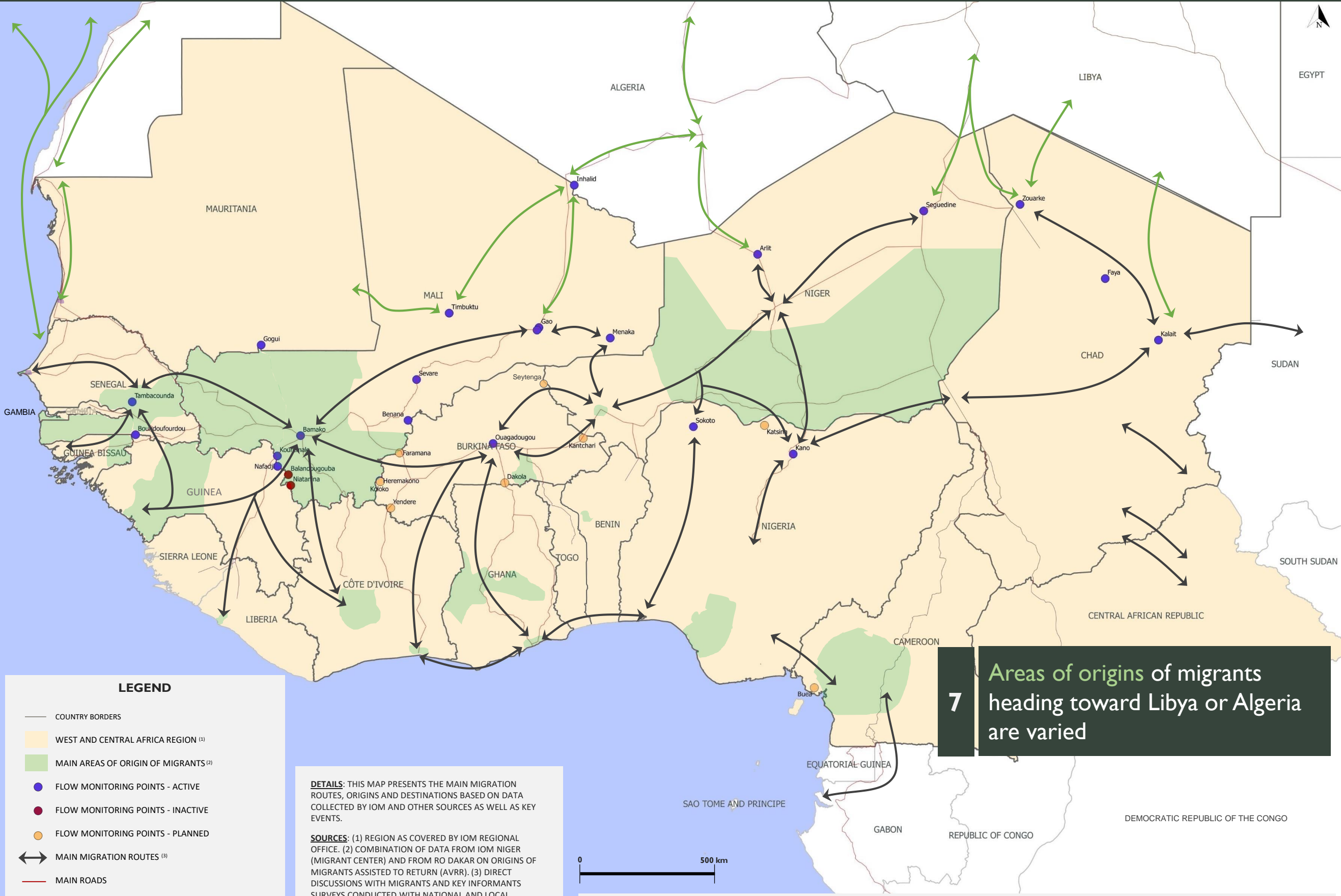
LEGEND

- COUNTRY BORDERS
- WEST AND CENTRAL AFRICA REGION (1)
- FLOW MONITORING POINTS - ACTIVE
- FLOW MONITORING POINTS - INACTIVE
- FLOW MONITORING POINTS - PLANNED
- MAIN ROADS

DETAILS: THIS INFOGRAPHICS PRESENTS THE MAIN ARRIVALS IN EUROPE BY YEAR AND BY DESTINATIONS (GREECE, ITALY AND SPAIN) AS WELL AS THE ORIGINS OF INDIVIDUALS ARRIVING IN ITALY IN 2017 AND 2018

SOURCES: (1) REGION AS COVERED BY IOM REGIONAL OFFICE. (2) MINISTRY OF INTERIOR OF ITALY





LEGEND

- COUNTRY BORDERS
- WEST AND CENTRAL AFRICA REGION ⁽¹⁾
- MAIN AREAS OF ORIGIN OF MIGRANTS ⁽²⁾
- FLOW MONITORING POINTS - ACTIVE
- FLOW MONITORING POINTS - INACTIVE
- FLOW MONITORING POINTS - PLANNED
- ↔ MAIN MIGRATION ROUTES ⁽³⁾
- MAIN ROADS
- ↔ MAIN INTER-REGIONAL ROUTES

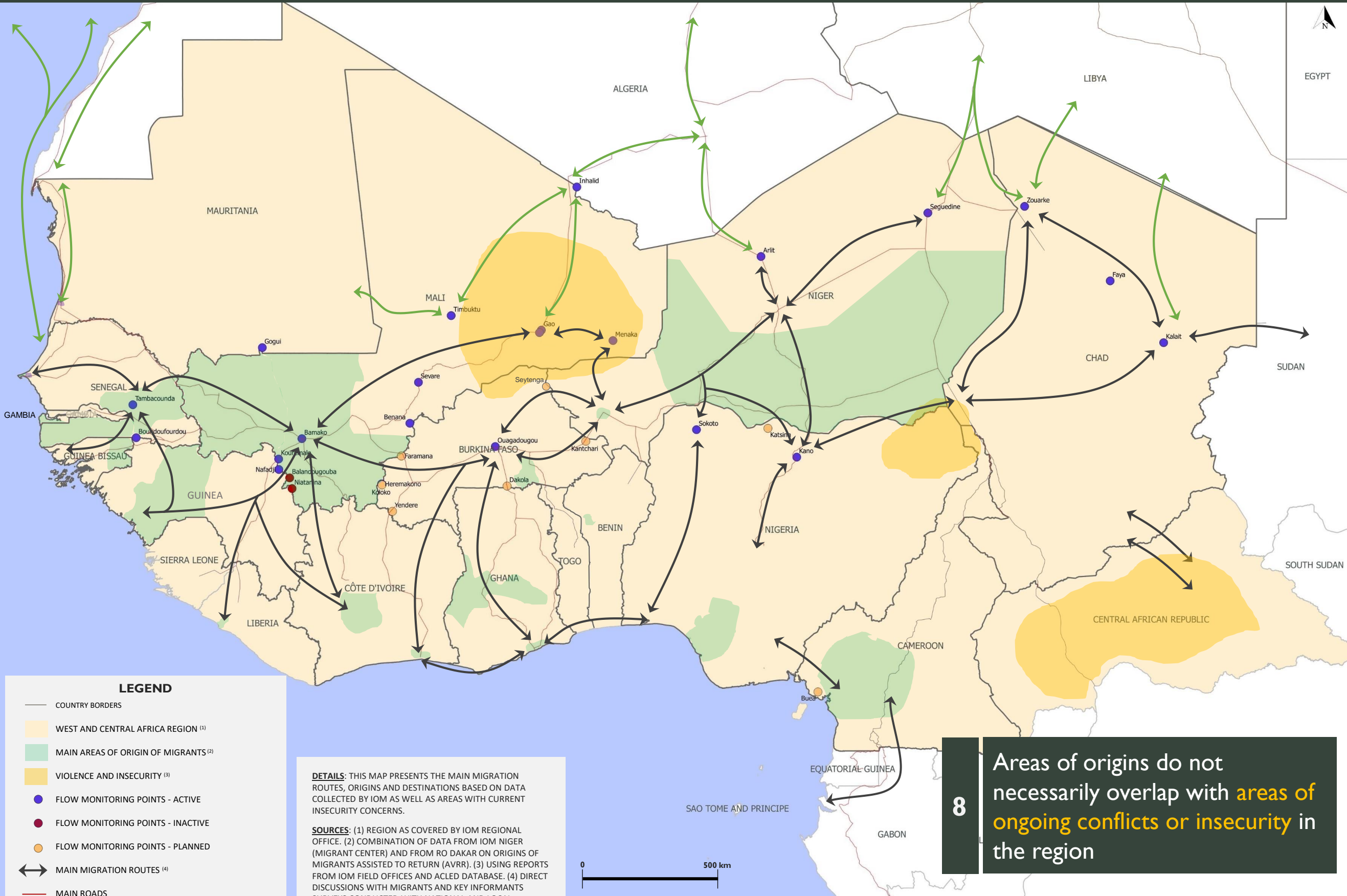
DETAILS: THIS MAP PRESENTS THE MAIN MIGRATION ROUTES, ORIGINS AND DESTINATIONS BASED ON DATA COLLECTED BY IOM AND OTHER SOURCES AS WELL AS KEY EVENTS.

SOURCES: (1) REGION AS COVERED BY IOM REGIONAL OFFICE. (2) COMBINATION OF DATA FROM IOM NIGER (MIGRANT CENTER) AND FROM RO DAKAR ON ORIGINS OF MIGRANTS ASSISTED TO RETURN (AVRR). (3) DIRECT DISCUSSIONS WITH MIGRANTS AND KEY INFORMANTS SURVEYS CONDUCTED WITH NATIONAL AND LOCAL AUTHORITIES IN VARIOUS COUNTRIES OF THE REGION.

7 Areas of origins of migrants heading toward Libya or Algeria are varied



Disclaimer: The maps in this report are for illustrative purposes only. Representations and the use of boundaries and geographical names on these maps may include errors and do not imply judgment of the legal status of a territory, nor official recognition or acceptance of these boundaries by IOM.



LEGEND

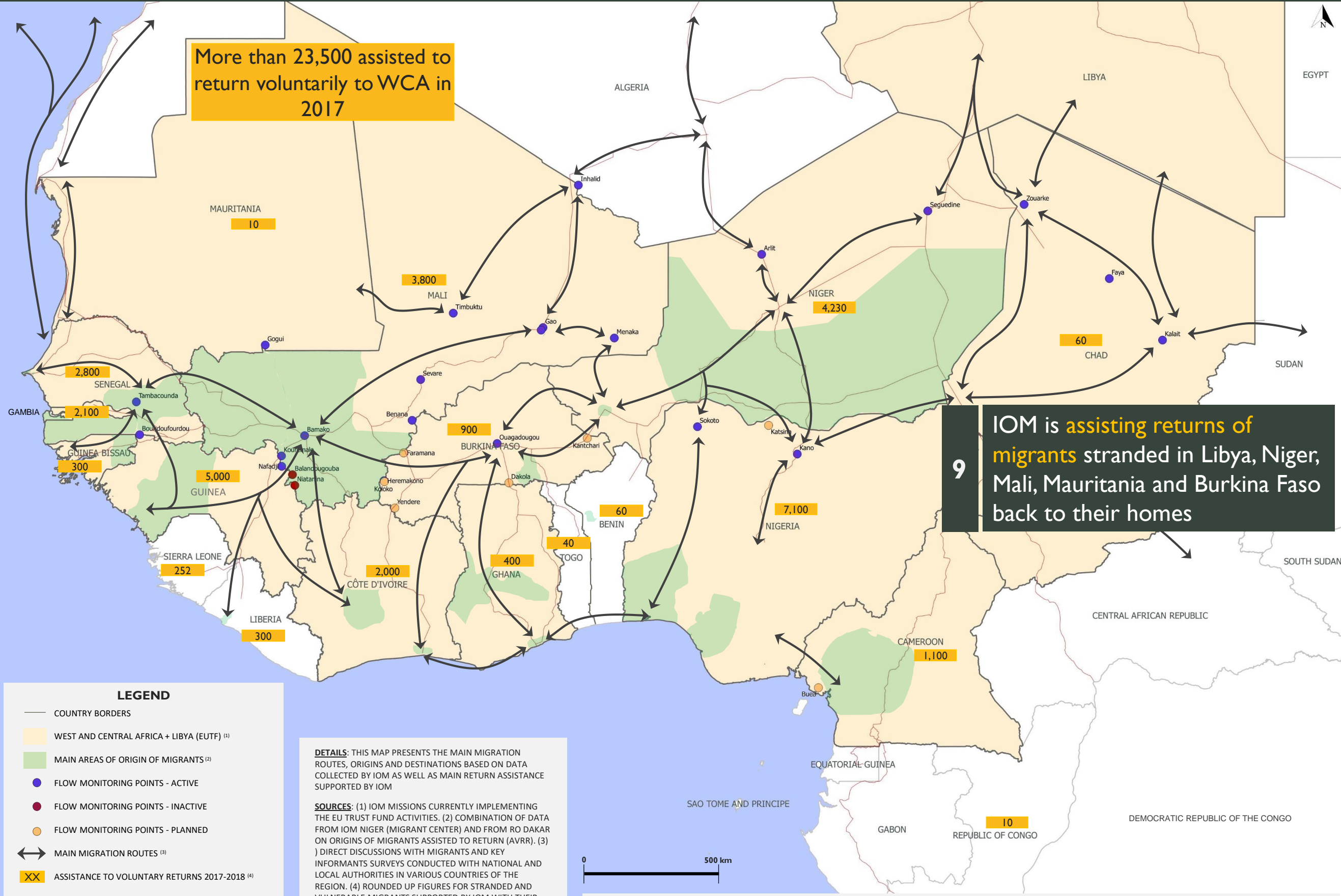
- COUNTRY BORDERS
- WEST AND CENTRAL AFRICA REGION ⁽¹⁾
- MAIN AREAS OF ORIGIN OF MIGRANTS ⁽²⁾
- VIOLENCE AND INSECURITY ⁽³⁾
- FLOW MONITORING POINTS - ACTIVE
- FLOW MONITORING POINTS - INACTIVE
- FLOW MONITORING POINTS - PLANNED
- ↔ MAIN MIGRATION ROUTES ⁽⁴⁾
- MAIN ROADS
- ↔ MAIN INTER-REGIONAL ROUTES

DETAILS: THIS MAP PRESENTS THE MAIN MIGRATION ROUTES, ORIGINS AND DESTINATIONS BASED ON DATA COLLECTED BY IOM AS WELL AS AREAS WITH CURRENT INSECURITY CONCERNS.

SOURCES: (1) REGION AS COVERED BY IOM REGIONAL OFFICE. (2) COMBINATION OF DATA FROM IOM NIGER (MIGRANT CENTER) AND FROM RO DAKAR ON ORIGINS OF MIGRANTS ASSISTED TO RETURN (AVRR). (3) USING REPORTS FROM IOM FIELD OFFICES AND ACLED DATABASE. (4) DIRECT DISCUSSIONS WITH MIGRANTS AND KEY INFORMANTS SURVEYS CONDUCTED WITH NATIONAL AND LOCAL AUTHORITIES IN VARIOUS COUNTRIES OF THE REGION.

8 Areas of origins do not necessarily overlap with **ongoing conflicts or insecurity** in the region

0 500 km



LEGEND

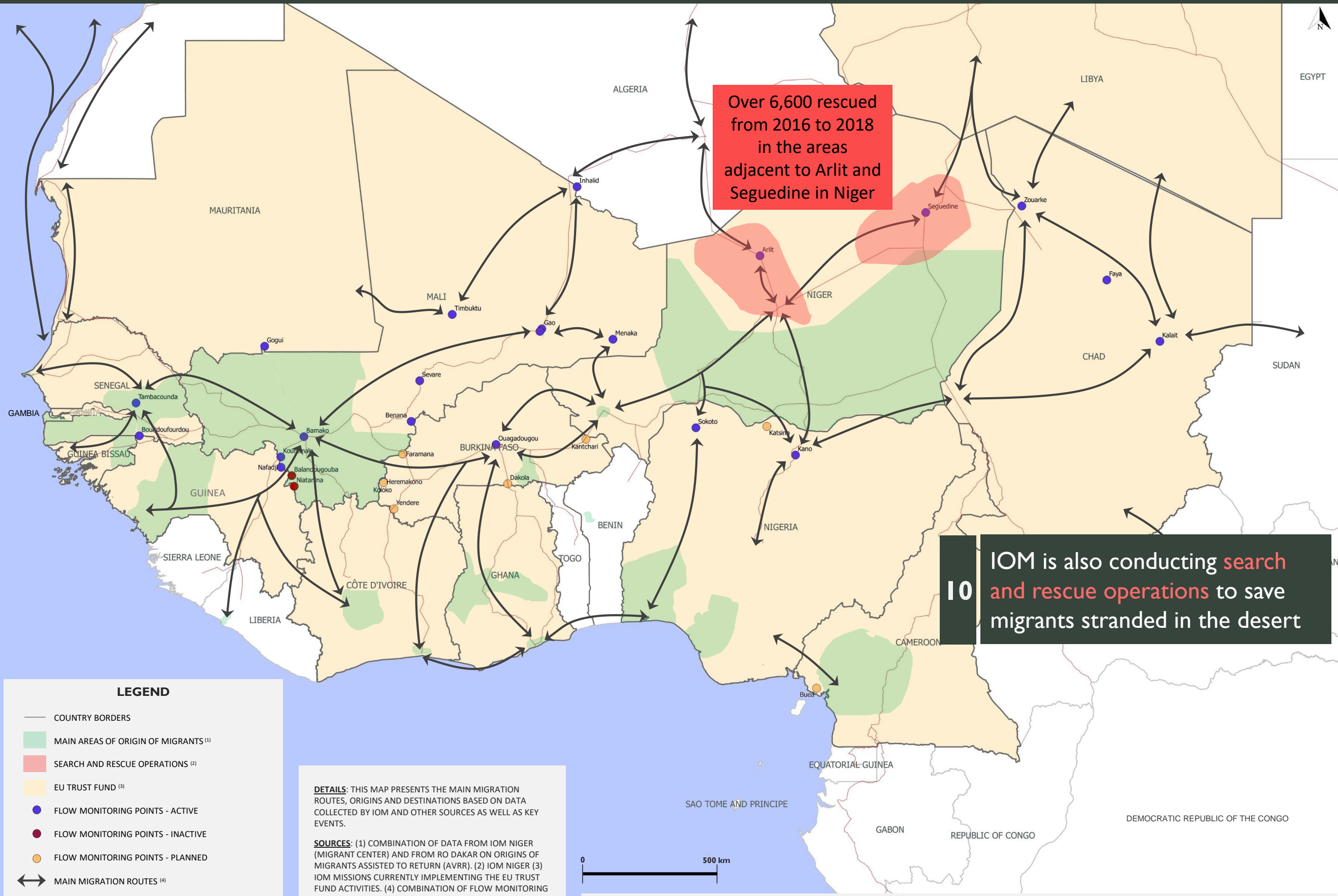
- COUNTRY BORDERS
- WEST AND CENTRAL AFRICA + LIBYA (EUTF) ⁽¹⁾
- MAIN AREAS OF ORIGIN OF MIGRANTS ⁽²⁾
- FLOW MONITORING POINTS - ACTIVE
- FLOW MONITORING POINTS - INACTIVE
- FLOW MONITORING POINTS - PLANNED
- ↔ MAIN MIGRATION ROUTES ⁽³⁾
- XX ASSISTANCE TO VOLUNTARY RETURNS 2017-2018 ⁽⁴⁾
- MAIN ROADS

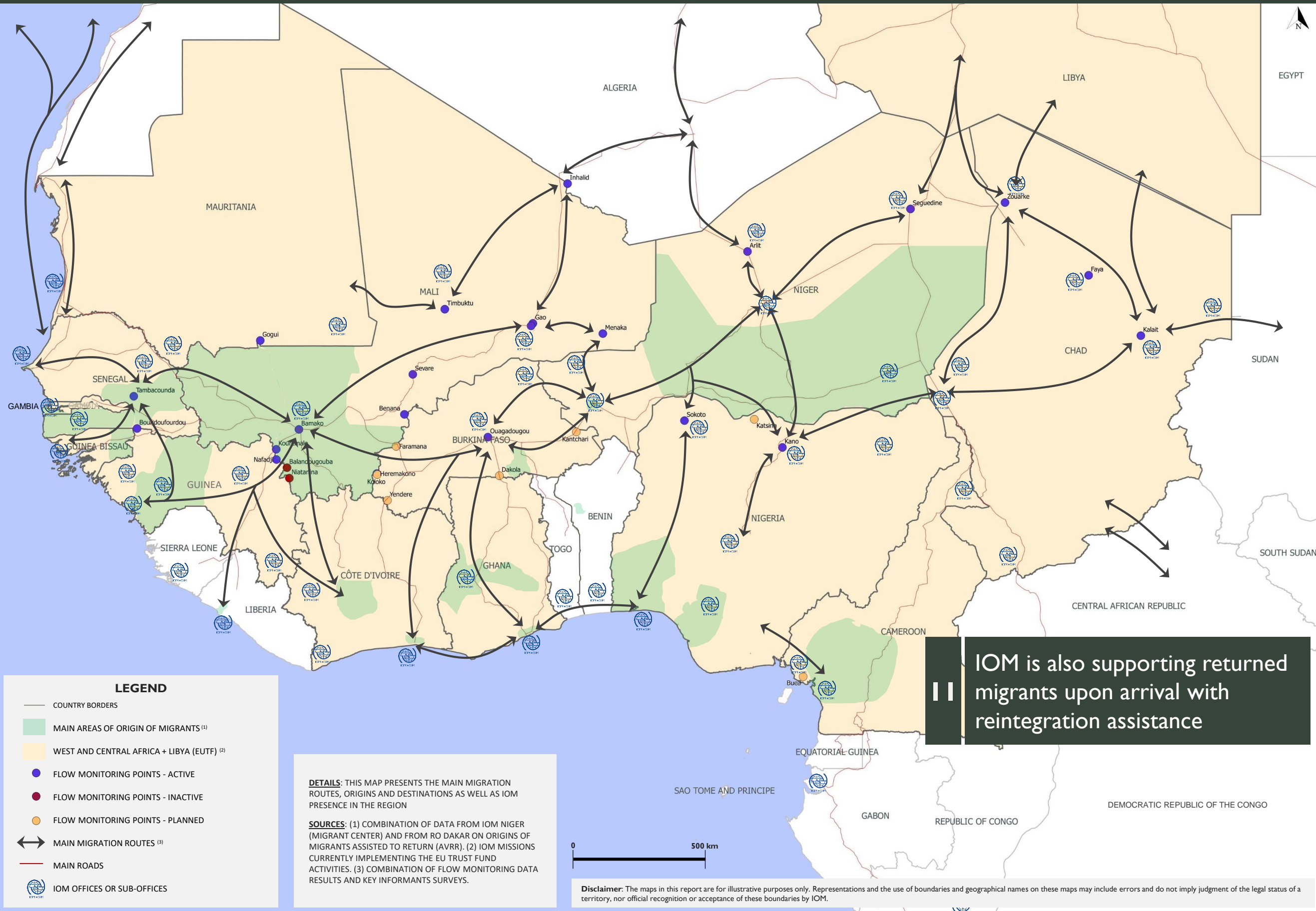
DETAILS: THIS MAP PRESENTS THE MAIN MIGRATION ROUTES, ORIGINS AND DESTINATIONS BASED ON DATA COLLECTED BY IOM AS WELL AS MAIN RETURN ASSISTANCE SUPPORTED BY IOM

SOURCES: (1) IOM MISSIONS CURRENTLY IMPLEMENTING THE EU TRUST FUND ACTIVITIES. (2) COMBINATION OF DATA FROM IOM NIGER (MIGRANT CENTER) AND FROM RO DAKAR ON ORIGINS OF MIGRANTS ASSISTED TO RETURN (AVRR). (3) DIRECT DISCUSSIONS WITH MIGRANTS AND KEY INFORMANTS SURVEYS CONDUCTED WITH NATIONAL AND LOCAL AUTHORITIES IN VARIOUS COUNTRIES OF THE REGION. (4) ROUNDED UP FIGURES FOR STRANDED AND VULNERABLE MIGRANTS SUPPORTED BY IOM WITH THEIR VOLUNTARY RETURN IN 2017 AND 2018.



Disclaimer: The maps in this report are for illustrative purposes only. Representations and the use of boundaries and geographical names on these maps may include errors and do not imply judgment of the legal status of a territory, nor official recognition or acceptance of these boundaries by IOM.





LEGEND

- COUNTRY BORDERS
- MAIN AREAS OF ORIGIN OF MIGRANTS ⁽¹⁾
- WEST AND CENTRAL AFRICA + LIBYA (EUTF) ⁽²⁾
- FLOW MONITORING POINTS - ACTIVE
- FLOW MONITORING POINTS - INACTIVE
- FLOW MONITORING POINTS - PLANNED
- ↔ MAIN MIGRATION ROUTES ⁽³⁾
- MAIN ROADS
- 🌐 IOM OFFICES OR SUB-OFFICES

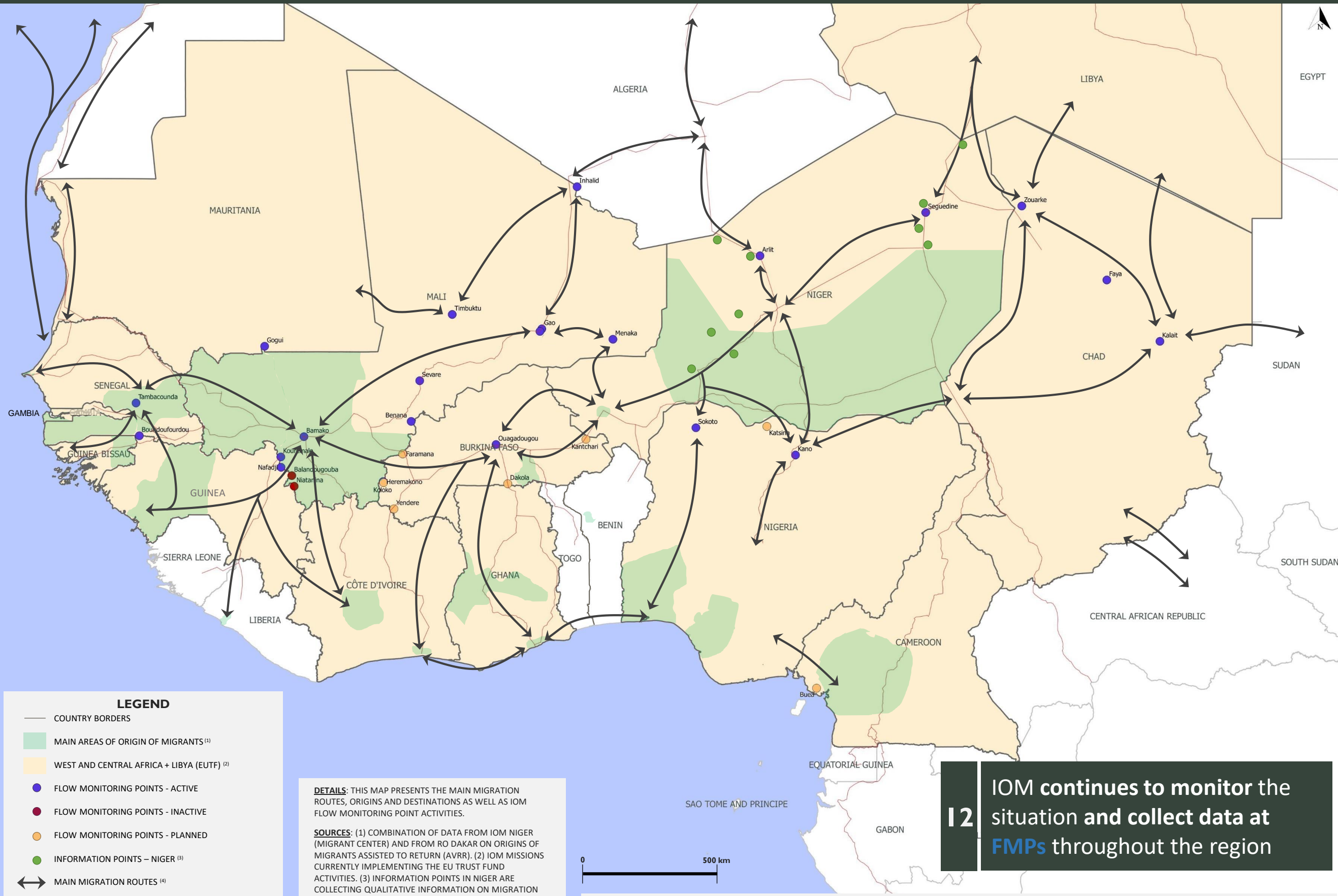
DETAILS: THIS MAP PRESENTS THE MAIN MIGRATION ROUTES, ORIGINS AND DESTINATIONS AS WELL AS IOM PRESENCE IN THE REGION

SOURCES: (1) COMBINATION OF DATA FROM IOM NIGER (MIGRANT CENTER) AND FROM RO DAKAR ON ORIGINS OF MIGRANTS ASSISTED TO RETURN (AVRR). (2) IOM MISSIONS CURRENTLY IMPLEMENTING THE EU TRUST FUND ACTIVITIES. (3) COMBINATION OF FLOW MONITORING DATA RESULTS AND KEY INFORMANTS SURVEYS.

IOM is also supporting returned migrants upon arrival with reintegration assistance



Disclaimer: The maps in this report are for illustrative purposes only. Representations and the use of boundaries and geographical names on these maps may include errors and do not imply judgment of the legal status of a territory, nor official recognition or acceptance of these boundaries by IOM.



LEGEND

- COUNTRY BORDERS
- MAIN AREAS OF ORIGIN OF MIGRANTS⁽¹⁾
- WEST AND CENTRAL AFRICA + LIBYA (EUTF)⁽²⁾
- FLOW MONITORING POINTS - ACTIVE
- FLOW MONITORING POINTS - INACTIVE
- FLOW MONITORING POINTS - PLANNED
- INFORMATION POINTS – NIGER⁽³⁾
- ↔ MAIN MIGRATION ROUTES⁽⁴⁾
- MAIN ROADS

DETAILS: THIS MAP PRESENTS THE MAIN MIGRATION ROUTES, ORIGINS AND DESTINATIONS AS WELL AS IOM FLOW MONITORING POINT ACTIVITIES.

SOURCES: (1) COMBINATION OF DATA FROM IOM NIGER (MIGRANT CENTER) AND FROM RO DAKAR ON ORIGINS OF MIGRANTS ASSISTED TO RETURN (AVRR). (2) IOM MISSIONS CURRENTLY IMPLEMENTING THE EU TRUST FUND ACTIVITIES. (3) INFORMATION POINTS IN NIGER ARE COLLECTING QUALITATIVE INFORMATION ON MIGRATION ROUTES (4) COMBINATION OF FLOW MONITORING DATA RESULTS AND KEY INFORMANTS SURVEYS.



12 IOM continues to monitor the situation and collect data at **FMPs** throughout the region

DATA SOURCES:

IOM Flow Monitoring Points (flow.iom.int)

IOM AVRR data

IOM Niger data of regions of origins

IOM Niger Search & Rescue

IOM Italy, Spain and Greece data compilations

IOM country offices (labour intensive areas)

UNDESA migrant database



International Organization for Migration (IOM)
The UN Migration Agency

Regional Office for West and Central Africa

Zone 3, Route des Almadies

Dakar BP 16 838

Senegal: Tel: +221 33 689 62 00 - Fax: +221 33 869 62 33

Information management: RO DOE Team: RO Dakar -
DOE Team rodakarepcteam@iom.int or djusselme@iom.int

Data used for this document have been collected through several projects funded by:



UKaid
from the British people