



Affected Population:
2,123 Individuals



Damaged Shelters:
81



Casualties:
27



Movement Trigger:
Attack

OVERVIEW

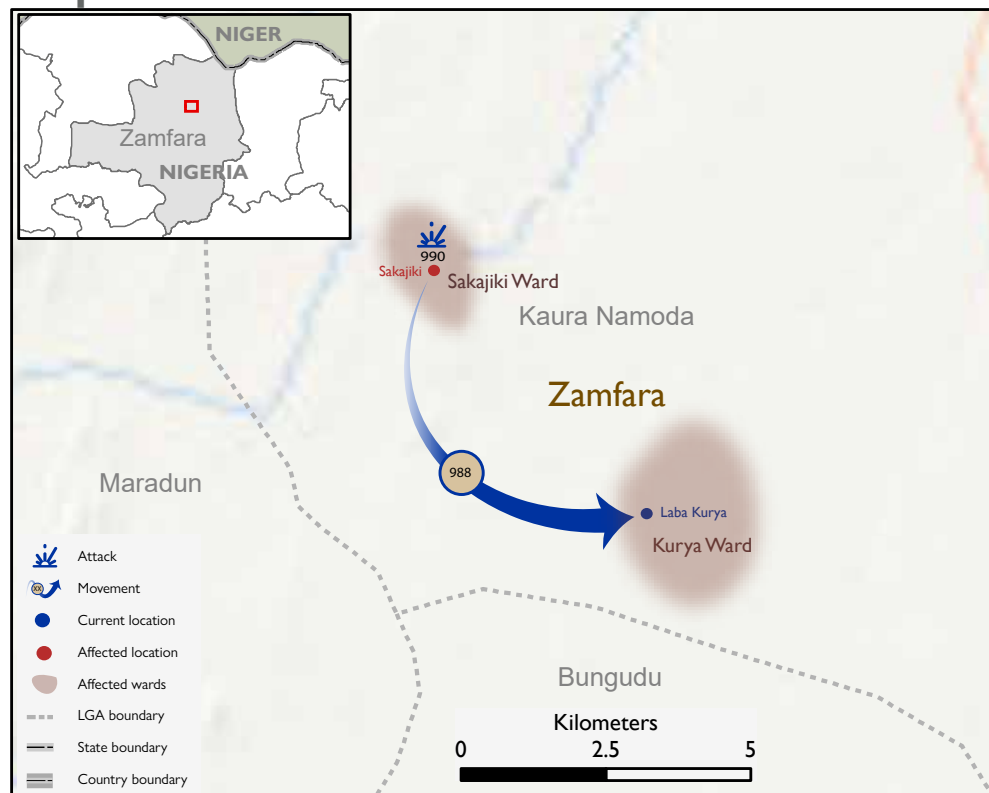
On 14 July, armed bandits attacked Sakajiki community in Kaura Namoda LGA of Zamfara State. The attack affected 990 individuals and displaced 988 individuals to Laba Kurya community in Kaura Namoda LGA. As a result of the incident, two individuals were killed and 12 individuals were injured.

Armed bandits also attacked Runji community in Illela LGA of Sokoto State on 15 July. The attack affected 1,133 individuals and displaced 1,131 individuals to Tudun Dukeya community. As a result of the attack, two individuals were killed and 11 individuals were injured.

Following these events, displacement tracking matrix (DTM) field staff conducted rapid assessments to inform the humanitarian community and Government/partners, and to enable a targeted response. Flash reports utilise direct observation and a broad network of key informants to gather representative data and collect information on the number, profile, and immediate needs of affected populations.

Nigeria's North-central and North-west zones are afflicted with a multi-dimensional crisis. Long-standing tensions between ethnic and religious groups often result in attacks and banditry or hirabah. These attacks involve kidnapping and grand larceny along major highways by criminal groups. During the past years, the crisis accelerated and has resulted in widespread displacement across the North-central and North-western regions.

Maps of the affected areas



Map 1: Location of incident in Zamfara State.

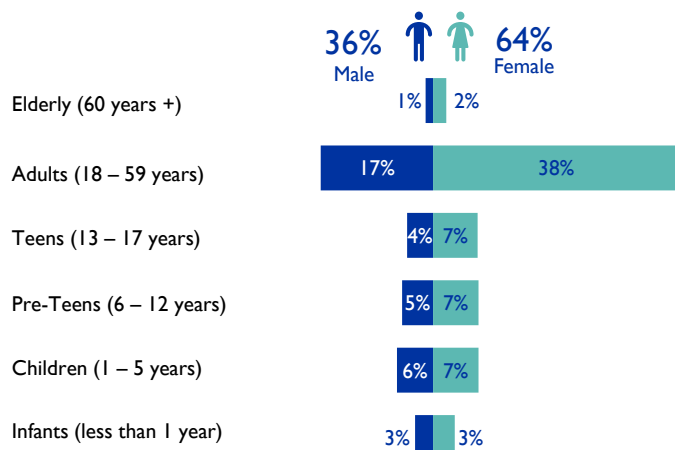


Fig. 1: Gender breakdown of the affected population

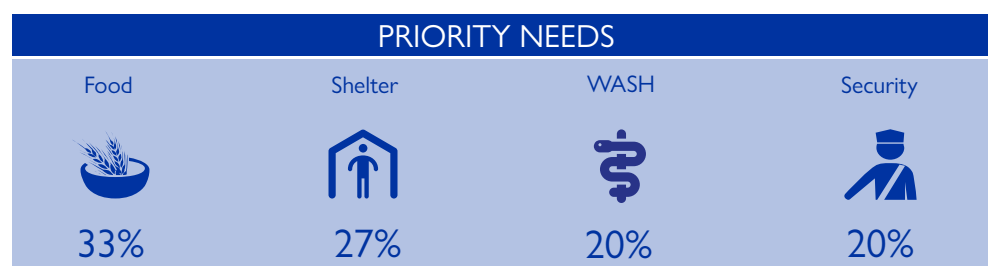
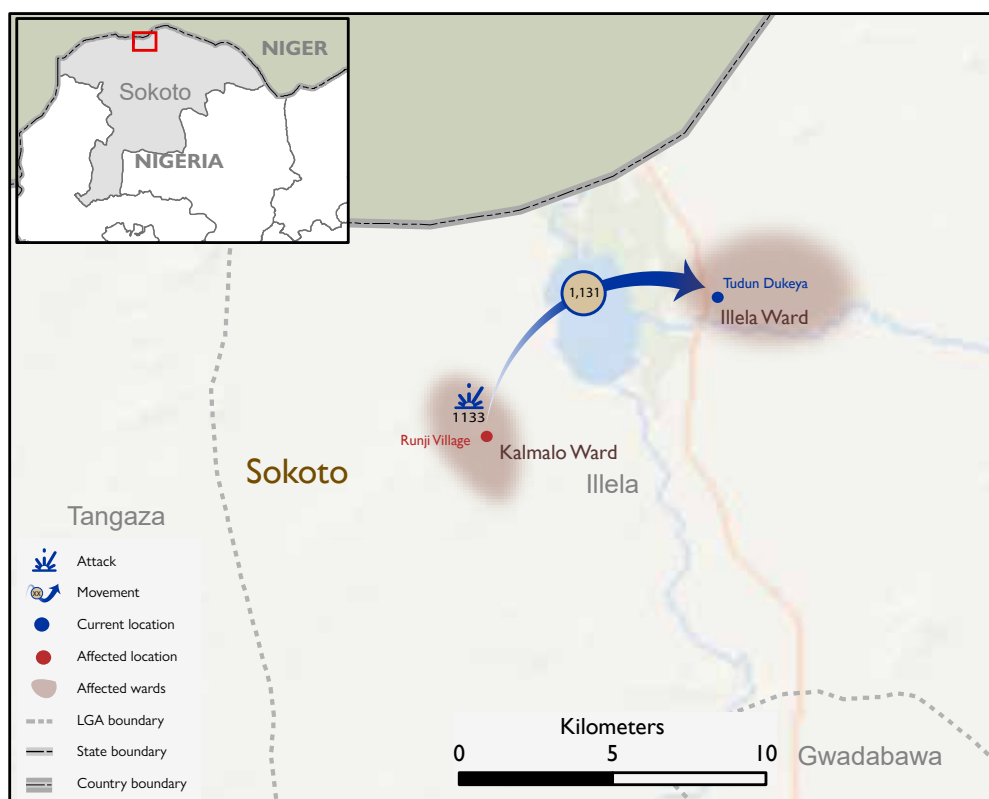


Fig. 2: Most needed assistance



Map 2: Location of incident in Sokoto State.

The maps are for illustration purposes only. The depiction and use of boundaries, geographic names and related data shown are not warranted to be error-free nor do imply a judgment on the legal status of any territory, or any endorsement or acceptance of such boundaries by IOM.

Table 1: Affected individuals and LGAs

State	LGA	Cause of incident	Number of affected households	Number of affected individuals				Casualties	Number of partially damaged shelter	Number of fully damaged shelter
				Male	Female	Total	Children			
Zamfara	Kaura Namoda	Attacks	143	330	660	990	225	14	0	0
Sokoto	Illela	Attacks	245	450	683	1,133	636	13	58	23
Total			388	780	1,343	2,123	861	27	58	23

"When quoting, paraphrasing, or in any other way using the information mentioned in this report, the source needs to be stated appropriately as follows: "Source: Displacement Tracking Matrix (DTM) of the International Organization for Migration (IOM), Nigeria Mission, July 2023.""

For more information or to report an alert, please contact: DTMNigeria:iomnigeriadtm@iom.int, http://dtm.iom.int/nigeria.

