

## KEY HIGHLIGHTS



The rainy season in Nigeria typically occurs annually with the greatest concentration of precipitation between the months of June and September. Many states in Nigeria have been affected by unprecedented heavy rainfalls and floods have devastated various communities. Infrastructure, crops, and shelters have been damaged which led to decimated livelihoods and the displacement of numerous households. Over the past months, climate variability and the release of excess water from the Lagdo dam in northern Cameroon, have worsened the flood situation and has resulted in a renewed situation of widespread displacement across Nigeria.<sup>1</sup>

Between 28 October and 1 November 2022, DTM, in collaboration with the National Emergency Management Agency (NEMA), the Kogi State Emergency Management Agency (KGSEMA) and the Nigerian Red Cross Society (NCRS) identified 31 locations in nine LGAs in Kogi State that were affected by the floods and/or received IDPs that are currently displaced as a result of the floods. Through a network of 34 key informants and field focal points, and in close coordination with other humanitarian partners and local authorities on the ground, DTM conducted assessments in these locations to inform the humanitarian community of the main needs, vulnerabilities and mobility intentions of the affected population.

## FINDINGS

In the nine (9) Local Government Areas (LGAs) of Kogi state that were assessed, DTM identified 472,218 individuals in 74,436 households that were affected by the floods. These affected individuals included both IDPs that were living in camp-like settings, those displaced by the flood into the host communities and residents impacted by the floods but remained in their communities.

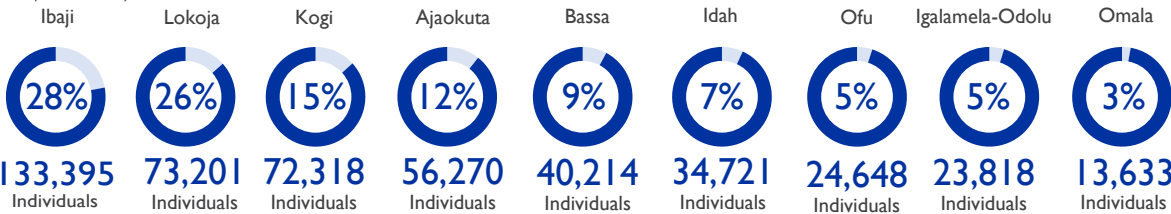
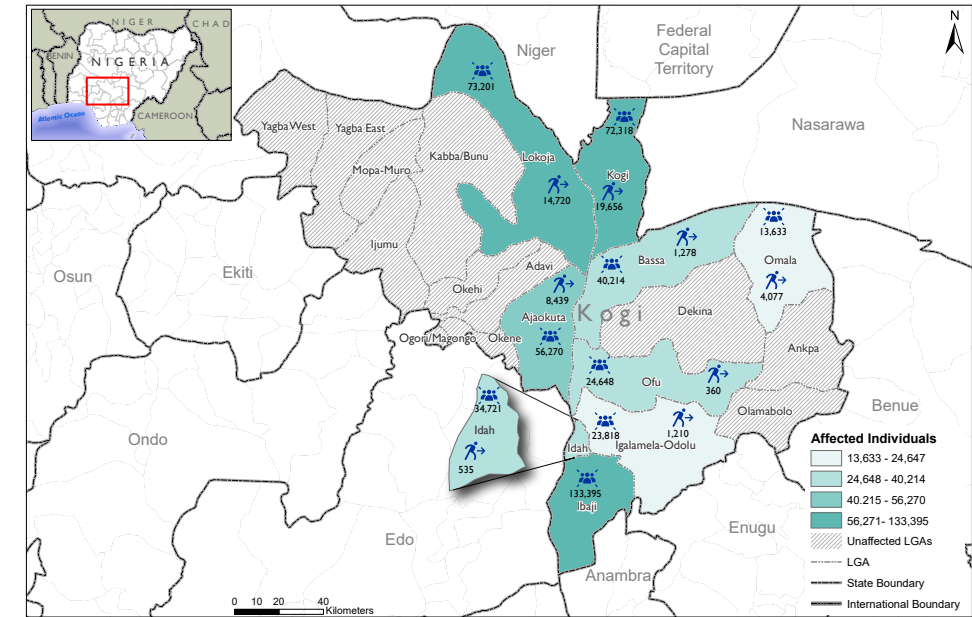


Fig 1.1 Affected population per LGA

## LGAs AFFECTED BY FLOODS



The depiction and use of boundaries, geographic names, and related data shown on maps and included in this report are not warranted to be error-free, nor do they imply a judgment on the legal status of any territory or any endorsement or acceptance of such boundaries by IOM.

Ibaji LGA recorded the highest number of affected persons with 133,395 individuals or 28 per cent of the affected population in the State. Kogi was followed by Lokoja LGA with 73,201 individuals or 16 per cent of the affected population. Meanwhile, Omala LGA had the least number of affected individuals. All affected persons in Eroko/Abom of Bassa LGA (1,023 individuals) were displaced from Bassa LGA and are currently hosted in Ajaokuta LGA.

Eighty-four per cent (51%) of the houses of the affected population were either partially damaged (18%) or completely damaged (33%).

[Click on the link below to download other map on the flood situation in Kogi state.](#)  
[MAP OF IDP POPULATION IN KOGI STATE](#)

<sup>1</sup> IOM Displacement Tracking Matrix, [Nigeria Flood Map Overview as of 24 October 2022 \(October 2022\)](#)

Fig 1.2 TIME SINCE DISPLACEMENT

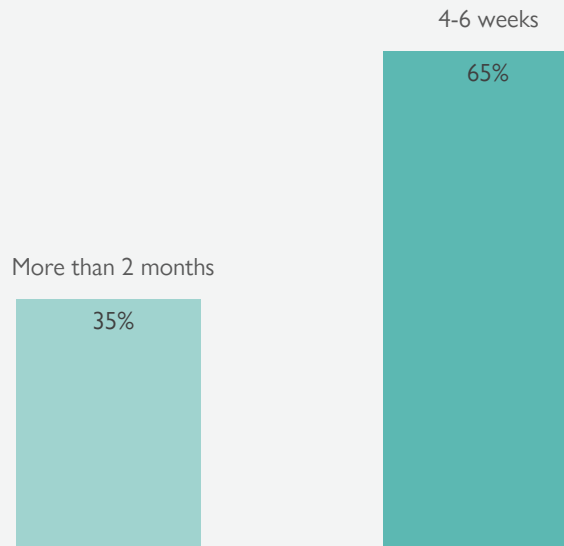
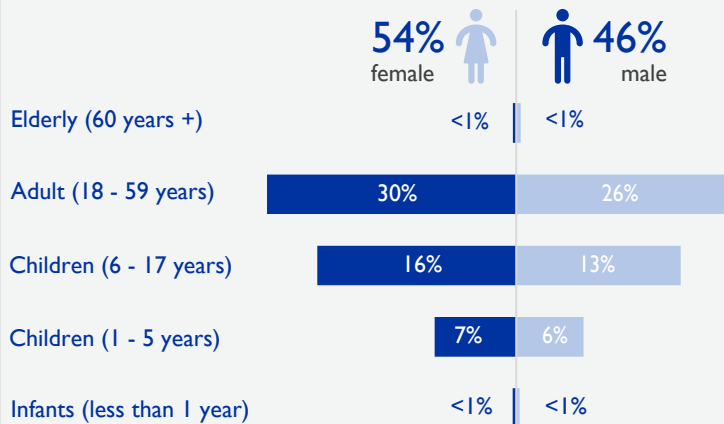


Fig 1.4 DEMOGRAPHIC BREAKDOWN



[To see more comprehensive data on the locations affected, click here](#)

**NEEDS**

Shelter is the most urgent need of the affected population as reported in 28 locations assessed. Shelter was followed by Food, mentioned in 10 per cent of the locations assessed (or 3 locations). Among the other needs, Non-food items(NFIs), health related services, WASH, MHPSS were the ones mentioned in descending order in fig 1.3B below.

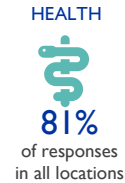


Fig 1.3A Most Urgent Needs

Fig 1.3B Other Needs (multiple responses)



[To see more comprehensive data on most urgent needs for each of the locations affected, click here](#)



### EDUCATION

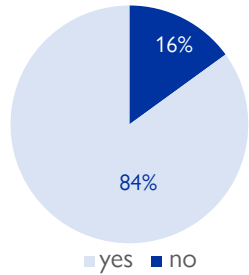


Fig 1.5A Availability of education facilities within 30 minutes walking distance of location

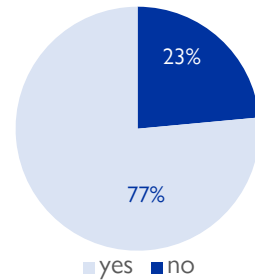


Fig 1.5B Educational activities affected by flood

### HEALTH

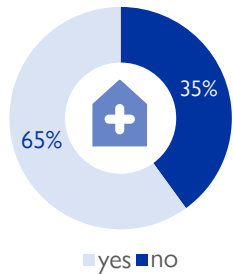


Fig 1.6A Health facilities available

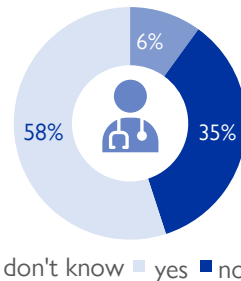


Fig 1.6B Access to healthcare services by persons affected by flooding

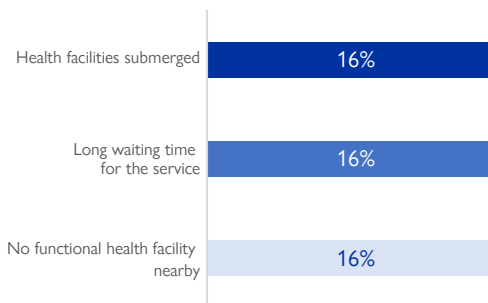


Fig 1.6C The top three difficulties encountered when attempting to access health services or treatment

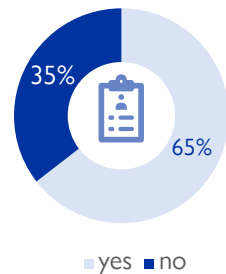


Fig 1.6D Availability of 24 hours emergency health services to flood affected victims

[To see more comprehensive data on education, click here](#)

[To see more comprehensive data on the health conditions of affected population, click here](#)

### WASH



**61,845**

Partially or fully damaged toilets/latrines



**1,015**

Partially or fully damaged water points

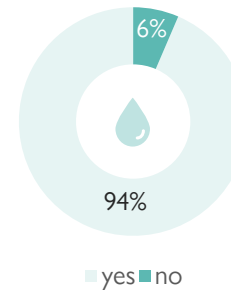


Fig 1.7A Access to water

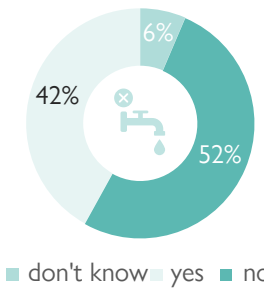


Fig 1.7B Water points have been affected by flooding

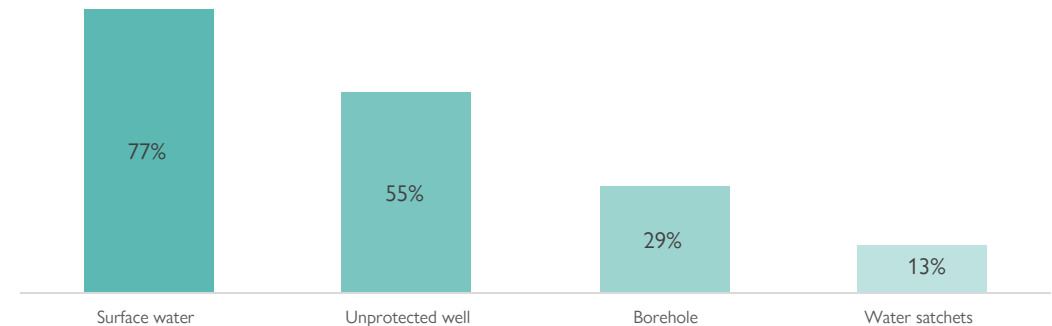


Fig 1.7C Water sources available (multiple responses)

[To see more comprehensive data on water, sanitation and hygiene conditions of affected population, click here](#)

**SHELTER**

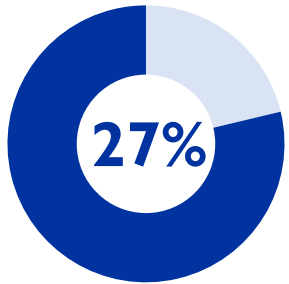


Fig 1.8A Shelters habitable but need repair

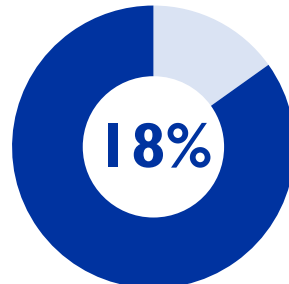


Fig 1.8B Shelters partially damaged but need repairs

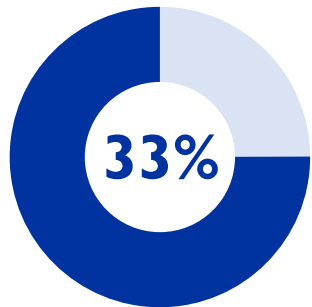


Fig 1.8C Shelters completely destroyed

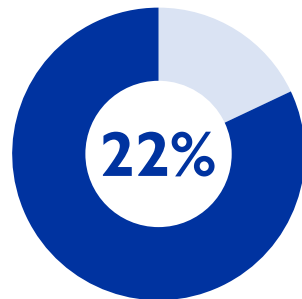


Fig 1.8D Shelters habitable, don't need repairs

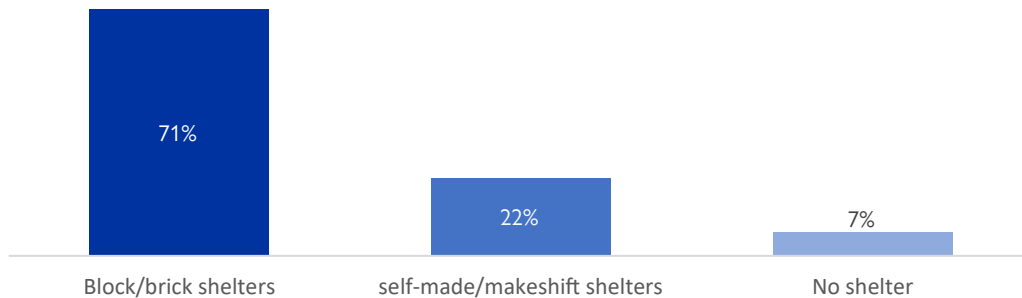


Fig 1.8E Shelter Types

[To see more comprehensive data on the shelter conditions of affected population, click here](#)

**LIVELIHOOD**



**None**

Most preferred modality of intervention: **Cash**



**100%**

Most preferred modality of intervention: **Hybrid.**<sup>2</sup>



Fig 1.9A Operational (accessible and functional) financial institution in the community

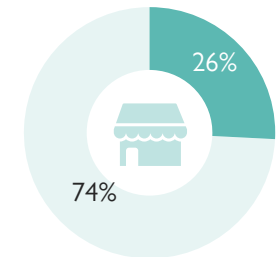


Fig 1.9B Operational (accessible and functional) market in the community

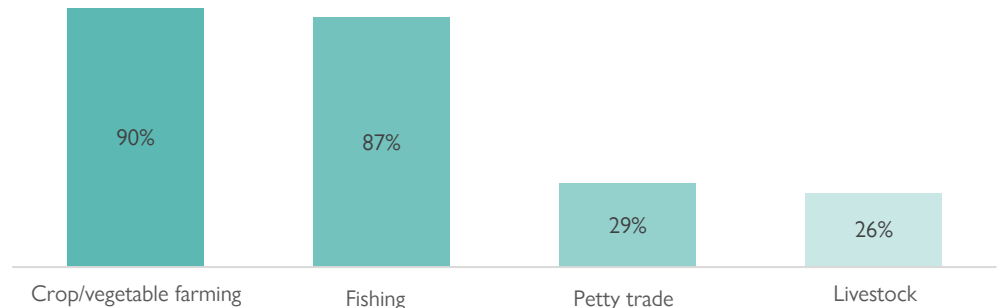


Fig 1.9C Main source of livelihood before the floods (multiple responses)

<sup>2</sup> Hybrid : In cash and kind

[To see more comprehensive data on the livelihood conditions of affected population, click here](#)

Table 1. Number of persons displaced and persons affected by floods in Kogi State\*

| LGA                | Location            | Displaced Persons | Affected Persons |
|--------------------|---------------------|-------------------|------------------|
| Ajaokuta           | Ami-Ero             | 210               | 594              |
|                    | Ganaja Village      | 7,489             | 54,542           |
|                    | Kabawa              | 123               | 123              |
|                    | Molumoh             | 571               | 889              |
|                    | Up-Garage           | 46                | 122              |
| <b>Total</b>       |                     | <b>8,439</b>      | <b>56,270</b>    |
| Bassa              | Eroko               | -                 | 38,936           |
|                    | Eroko/Abom          | 1,023             | 1,023            |
|                    | Oguro               | 255               | 255              |
| <b>Total</b>       |                     | <b>1,278</b>      | <b>40,214</b>    |
| Ibaji              | Onyedega            | -                 | 133,395          |
| Idah               | Icala Edike         | 210               | 334              |
|                    | Ichekene            | 156               | 728              |
|                    | St. Kizito Seminary | 169               | 169              |
|                    | Ugwoda Ichabi       | -                 | 33,490           |
| <b>Total</b>       |                     | <b>535</b>        | <b>34,721</b>    |
| Igalamela-Odolu    | Ala Akabe           | 513               | 513              |
|                    | Ala Okpaga          | 697               | 697              |
|                    | Alla Ojobage        | -                 | 906              |
|                    | Alla Ojobaje        | -                 | 21,702           |
| <b>Total</b>       |                     | <b>1,210</b>      | <b>23,818</b>    |
| Kogi               | Adankolo New Layout | 1,300             | 2,500            |
|                    | Akpaku              | 1,676             | 1,676            |
|                    | Edeha               | 383               | 383              |
|                    | Ikumo               | 14,268            | 62,934           |
|                    | Odama               | 832               | 1,448            |
|                    | Ugwo                | 1,197             | 3,377            |
| <b>Total</b>       |                     | <b>19,656</b>     | <b>72,318</b>    |
| Lokoja             | Adankolo            | 12,120            | 70,601           |
|                    | Galili              | 2,600             | 2,600            |
| <b>Total</b>       |                     | <b>14,720</b>     | <b>73,201</b>    |
| Ofu                | Kabawa Itobe        | 360               | 1,512            |
|                    | Ofoke               | -                 | 23,136           |
| <b>Total</b>       |                     | <b>360</b>        | <b>24,648</b>    |
| Omala              | Abejukolo           | 969               | 9,871            |
|                    | Otutubata           | 3,108             | 3,762            |
| <b>Total</b>       |                     | <b>4,077</b>      | <b>13,633</b>    |
| <b>Grand Total</b> |                     | <b>50,275</b>     | <b>472,218</b>   |


 \* National Emergency Management Agency (NEMA), [Data on flood-affected persons in Kogi State](#)