

Affected Population:
1,631 Individuals

Damaged Shelters:
120

Casualties:
5

Movement Trigger:
Armed attacks

OVERVIEW

Nigeria's north-central and north-west zones are afflicted with a multi-dimensional crisis rooted in long-standing tensions between ethnic and religious groups and involves attacks by criminal groups and banditry/hirabah (such as kidnapping and grand larceny along major highways). During the past years, the crisis has accelerated because of the intensification of attacks and has resulted in widespread displacement across the region.

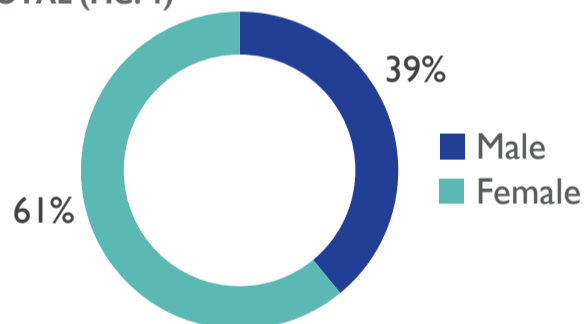
Between 01 and 07 August, armed attacks by bandits in Kankara LGA of Katsina State and Kajuru LGA of Kaduna State, have led to new situation of forced displacement. Following these events, a rapid assessment was conducted by DTM (Displacement Tracking Matrix) field staff to inform the humanitarian community and government partners, and enable targeted response. Flash reports utilise direct observation and a broad network of key informants to gather representative data and collect information on the number, profile and immediate needs of affected populations.

During the period assessed, the DTM identified an estimated 1,631 individuals who were affected by attacks. On August 2nd, an attack was reported in Gidan Goggo village of Dan Mai'daki ward in Kankara LGA of Katsina State. This attack displaced 130 individuals to the neighbouring community in the same ward. One death was reported during this attack.

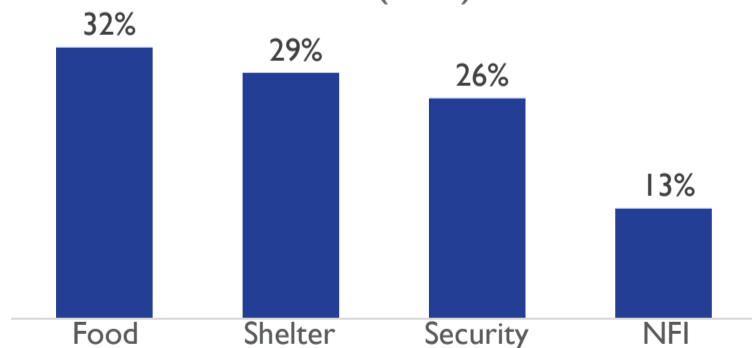
On August 7th, an attack was reported in Iri Gari and Makoro Waziri communities in Idon ward of Kajuru LGA in Kaduna State. This attack displaced 1,500 individuals to Idon Hanya community of Idon ward situated in Kajuru LGA.

In total 5 casualties were reported, including 4 injuries and 1 death.

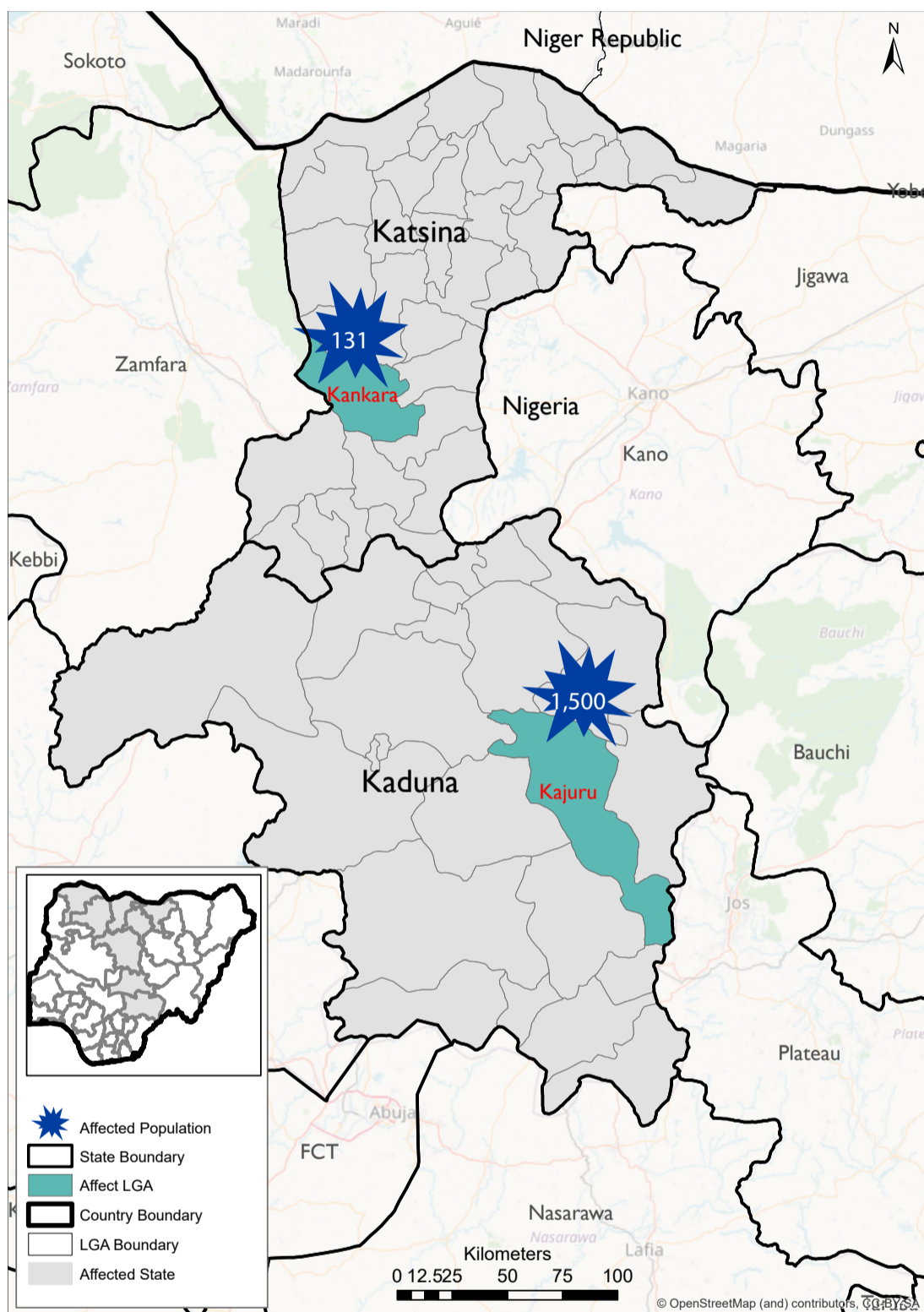
GENDER TOTAL (FIG. 1)



MOST NEEDED ASSISTANCE (FIG. 2)



AFFECTED LOCATIONS



The above map is for illustration purposes only. The depiction and use of boundaries, geographic names and related data shown are not warranted to be error-free nor do imply a judgment on the legal status of any territory, or any endorsement or acceptance of such boundaries by IOM. The above figures stated on the map refers to the total number of individuals affected, which includes the number of displaced persons and the fatalities recorded in the affected LGAs in the north-central and north-west region of Nigeria.

| State | LGA | Cause of Incident | Number of Affected Households | Number of Affected Individuals | Casualties | Male | Female | Children | Number of damage shelters |
|--------------------|---------|-------------------|-------------------------------|--------------------------------|------------|------------|------------|------------|---------------------------|
| Katsina | Kankara | Attacks | 25 | 131 | 2 | 54 | 77 | 69 | 0 |
| Kaduna | Kajuru | Attacks | 250 | 1,500 | 3 | 583 | 917 | 473 | 120 |
| Grand Total | | | 275 | 1,631 | 5 | 637 | 994 | 542 | 120 |

"When quoting, paraphrasing, or in any other way using the information mentioned in this report, the source needs to be stated appropriately as follows: "Source: Displacement Tracking Matrix (DTM) of the International Organization for Migration (IOM), Nigeria Mission, August 2022.""