



# EMERGENCY TRACKING TOOL (ETT)

DTM Emergency Tracking Tool (ETT) is deployed to track and provide up-to-date information on sudden displacement and other population movements

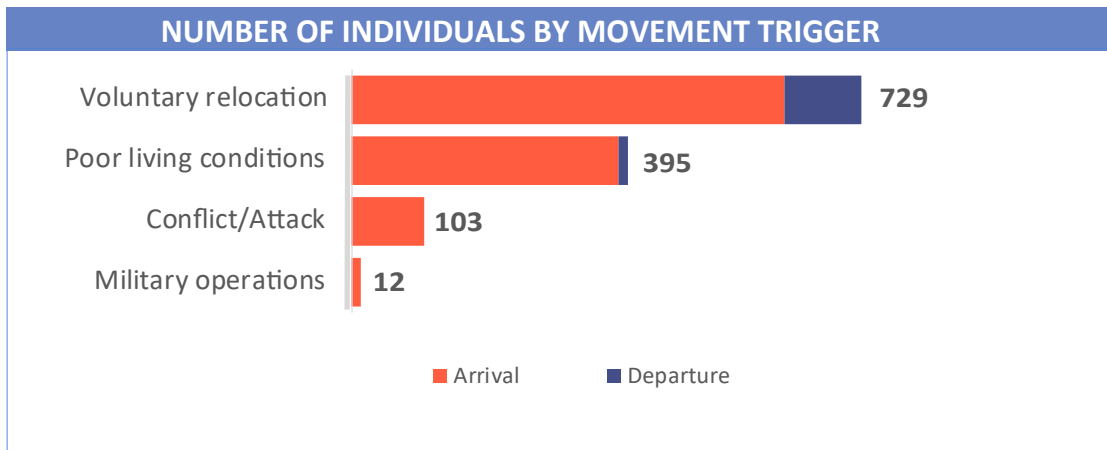
## ETT Report: No. 189 | 14 - 20 September 2020

MOVEMENTS	NEW ARRIVAL SCREENING BY NUTRITION PARTNERS
<p><b>Arrivals:</b> 1,115 individuals</p> <p><b>Departures:</b> 124 individuals</p>	<p><b>143</b> Children (6-59 months) screened for malnutrition</p> <p><b>MUAC category of screened children</b></p> <p>Green: 124   Yellow: 13   Red: 6</p>

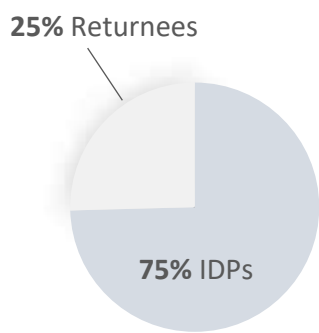
A total of 1,239 movements were recorded, comprising 1,115 arrivals and 124 departures, between 14 and 20 September 2020. Arrivals were recorded at locations in Askira/Uba, Bama, Biu, Dikwa, Gwoza, Jere, Mobbar, Monguno and Ngala Local Government Areas (LGAs) of the most-affected Nigerian State of Borno. Arrivals were also recorded in Demsa, Ganye, Girei, Gombi, Guyuk, Jada, Lamurde, Mayo Belwa, Numan, Shelleng, Song, Yola North and Yola South LGAs of the state of Adamawa.

Departures were recorded in Askira/Uba LGA of Borno; Demsa, Ganye, Girei, Gombi, Jada, Madagali, Michika, Numan and Song LGAs of Adamawa.

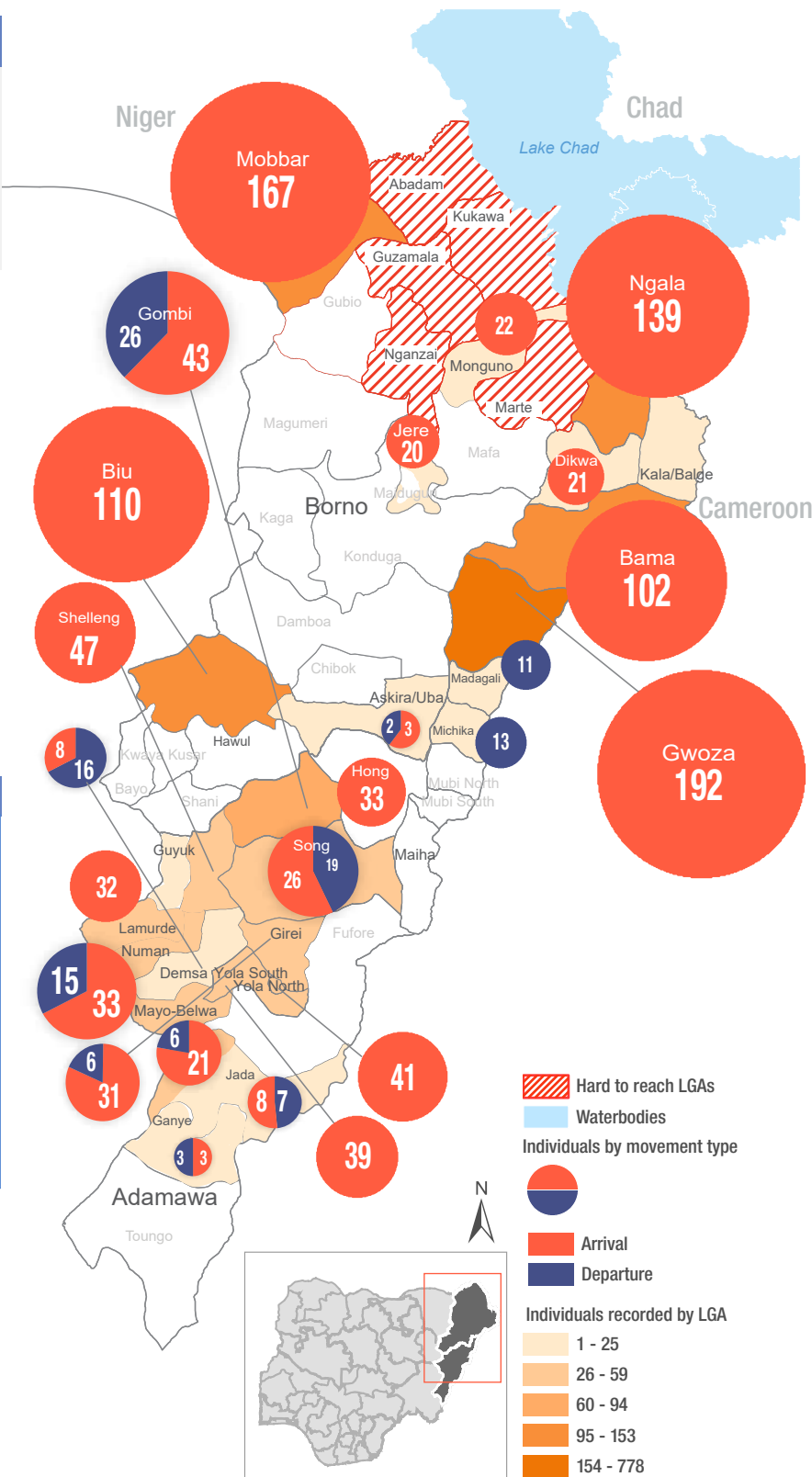
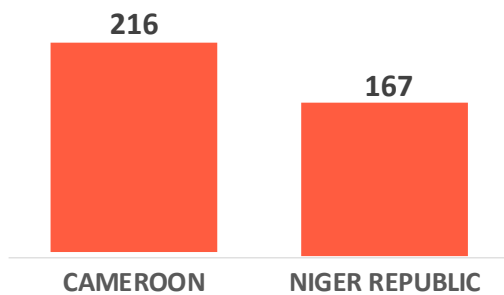
ETT assessments identified the following movement triggers: voluntary relocation (59%), poor living conditions (32%), conflict/attack (8%), and military operations (1%).



### Affected Population



### Arrivals from Neighboring Countries



\* Movements in Kala/Balge were captured by ETT outreach staff in the LGA

## SUMMARY OF MAJOR MOVEMENTS

**Mobbar:** 167 arrivals were recorded in Mobbar LGA of Borno state. All 167 arrivals were from Diffa region in Niger Republic. 63 per cent of the movements recorded were as a result of voluntary relocation and 37 per cent were triggered by conflict/attack.

**Gwoza:** 192 arrivals were recorded in Gwoza LGA of Borno state. The arrivals included 134 from Konduga and 17 from Gwoza LGAs of Borno state, 6 from Nasarawa LGA of Kano state and 35 from Marwa region in Cameroon. 94 per cent of the movements recorded were triggered by poor living conditions while the remaining 6 per cent were as a result of military operations.

**Ngala:** 139 arrivals were recorded in Ngala LGA of Borno state. All 139 arrivals were from Marwa region in Cameroon. All movements recorded were voluntary.

**Biu:** 110 arrivals were recorded in Biu LGA of Borno state. All 110 arrivals were from Biu LGA of Borno state. All movements recorded were as a result of poor living conditions.

## NEW ARRIVAL MALNUTRITION SCREENING SUMMARY (CHILDREN 6-59 MONTHS)

An exhaustive nutrition screening using mid-upper arm circumference (MUAC) and Oedema for acute malnutrition was conducted by Sector partners for 143 children of 6-59 months. Of the 143 children screened, the MUAC reading was 6 children (1 from In-accessible and 5 from Accessible areas) in the Red category, 13 were in the Yellow category and 124 were measured in the Green category. No case of Oedema was reported in the 4 LGAs that we received reports from.

The results also include 71 children from neighboring countries (16 in Bama, 7 in Gwoza, 37 in Mobbar and 11 in Ngala). Of all the 71 children measured, 3 children was recorded in the Red category, 59 in the Green category and the remaining 9 in the Yellow category. All children found with acute malnutrition have been admitted for treatment. Please note, the data presented are not surveillance results and should be interpreted with caution.

LGA	MUAC Categories						Total
	Green (>12.5cm)		Yellow (11.5cm - 12.5cm)		Red (<11.5cm)		
	Inaccessible	Accessible	Inaccessible	Accessible	Inaccessible	Accessible	
Bama	5	22	0	1	1	4	33
Gwoza	1	38	0	3	0	0	42
Mobbar	0	30	0	6	0	1	37
Ngala	0	28	0	3	0	0	31
<b>Total</b>	<b>6</b>	<b>118</b>	<b>0</b>	<b>13</b>	<b>1</b>	<b>5</b>	<b>143</b>

■ Nourished

■ Moderate Acute Malnutrition (MAM)

■ Severe Acute Malnutrition (SAM)

Please note, the data presented are not surveillance results and should be interpreted with caution.

**Table 1. Details of movements by locations of assessment and locations of arrival / departure - only movements with at least 10 persons are listed below**

Tracking location			Movement location			ARRIVAL	DEPARTURE	GRAND TOTAL
STATE	LGA	WARD	STATE	LGA	WARD			
ADAMAWA	GOMBI	GOMBI NORTH	ADAMAWA	MUBI NORTH	MAYO BANI	-	17	17
		GARKIDA		GOMBI	GOMBI NORTH	18	-	18
		GOMBI SOUTH		HONG	DAKSIRI	15	-	15
				MICHIKA	MADZI	10	-	10
	MADAGALI	SHELMI / SUKUR/ VAPURA	ADAMAWA	YOLA SOUTH	NAMTARI	-	11	11
	NUMAN	NUMAN II	ADAMAWA	YOLA NORTH	YELWA	19	-	19
	SONG	SONG GARI	ADAMAWA	MUBI NORTH	LOKUWA	-	13	13
		SONG WAJE		MAIHA	BELEL	26	-	26
	YOLA NORTH	KAREWA	ADAMAWA	MICHIKA	MICHIKA II	13	-	13
		DOUBELI		HONG	UBA	11	-	11
				YOLA NORTH	AJIYA	13	-	13
	YOLA SOUTH	NAMTARI	ADAMAWA	MICHIKA	VI-BOKA	13	-	13
		NGURORE		SONG	SONG GARI	11	-	11
	GIREI	GIREI II	ADAMAWA	MAIHA	KONKOL	12	-	12
		JERA BONYO		SHELLENG	TASHA BODWAI	10	-	10
	LAMURDE	LAFIYA	ADAMAWA	GOMBI	GOMBI NORTH	13	-	13
SHELLENG	SHELLENG	ADAMAWA	YOLA NORTH	DOUBELI	17	-	17	
MAYO BELWA	TOLA	ADAMAWA	LAMURDE	WADUKU	16	-	16	
BORNO	GWOZA	PULKA/BOKKO	BORNO	KONDUGA	AUNO/CHABBOL	134	-	134
			CAMEROON	MARWA	MORA	35	-	35
		GWOZA WAKANE/BULABULIN	BORNO	GWOZA	DURE/WALA/WARABE	10	-	10
	MOBBAR	DAMASAK	NIGER REPUBLIC	DIFFA	GAMARI	61	-	61
	BAMA	SHEHURI / HAUSARI / MAIRI	BORNO	BAMA	DPICHARI/JERE/DAR-JAMAL/KOTEMBE	23	-	23
			CAMEROON	MARWA	MORA	42	-	42
			BORNO	BAMA	SHEHURI / HAUSARI / MAIRI	19	-	19
			IBADAN	IDO	APETE	11	-	11
	MONGUNO	MONGUNO	BORNO	MAGUMERI	MAGUMERI	13	-	13
	JERE	OLD MAIDUGURI	BORNO	MAGUMERI	MAGUMERI	20	-	20
BIU	BURATAI	BORNO	BIU	BURATARI	110	-	110	
NGALA	NGALA	CAMEROON	MARWA	MORA	68	-	68	
				WAZA	71	-	71	

The depiction and use of boundaries, geographic names, and related data shown on maps and included in this report are not warranted to be error free nor do they imply judgment on the legal status of any territory, or any endorsement or acceptance of such boundaries by IOM.

When quoting, paraphrasing or in anyway using the information mentioned in this report, the source needs to be stated appropriately as follows: "Source: International Organization for Migration [month, year], Displacement Tracking Matrix (DTM)".

\* MUAC data is provided by UNICEF

For more information or to report an alert, please contact:

Henry Kwenin, DTM Project Coordinator: [hkwenin@iom.int](mailto:hkwenin@iom.int) | +234 903 8852 524

Dave Bercasio, Emergency Coordinator: [dbercasio@iom.int](mailto:dbercasio@iom.int) | +234 907 5070 001

DTM information products: <http://dtm.iom.int/nigeria>

