



# EMERGENCY TRACKING TOOL (ETT)

DTM Emergency Tracking Tool (ETT) is deployed to track and provide up-to-date information on sudden displacement and other population movements

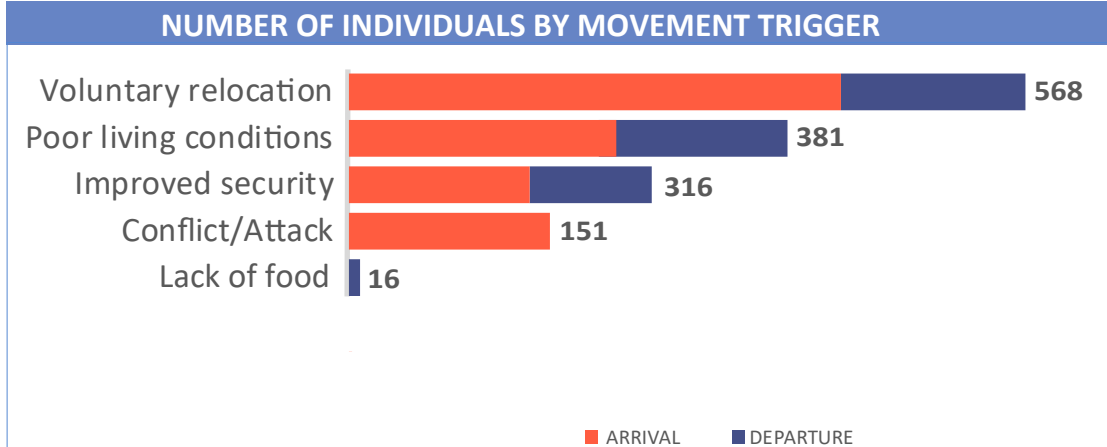
## ETT Report: No. 182 | 27 July - 2 August 2020

MOVEMENTS	NEW ARRIVAL SCREENING BY NUTRITION PARTNERS
<p><b>Arrivals:</b> 680 individuals</p> <p><b>Departures:</b> 350 individuals</p>	<p><b>72</b> Children (6-59 months) screened for malnutrition</p> <p><b>MUAC category of screened children</b></p> <p>Green: 65    Yellow: 7    Red: 0</p>

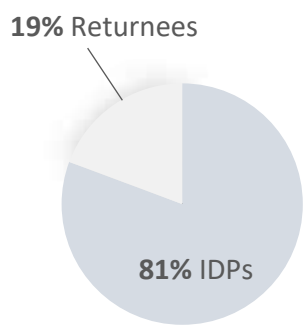
A total of 1,030 movements were recorded, comprising 680 arrivals and 350 departures, between 27 July and 2 August 2020. Arrivals were recorded at locations in Askira/Uba, Bama, Gubio, Gwoza, Mobbar, Monguno and Ngala Local Government Areas (LGAs) of the most-affected Nigerian State of Borno. Arrivals were also recorded in Girei, Gombi, Hong, Lamurde, Madagali, Maiha, Mayo-Belwa, Michika, Mubi South, Numan, Song, and Yola South LGAs of the state of Adamawa.

Departures were recorded in Askira/Uba, Dikwa and Kala/Balge LGAs of Borno; Fufore, Gombi, Guyuk, Lamurde, Maiha, Michika, Mubi North, Mubi South, Numan, Song and Yola South LGAs of Adamawa.

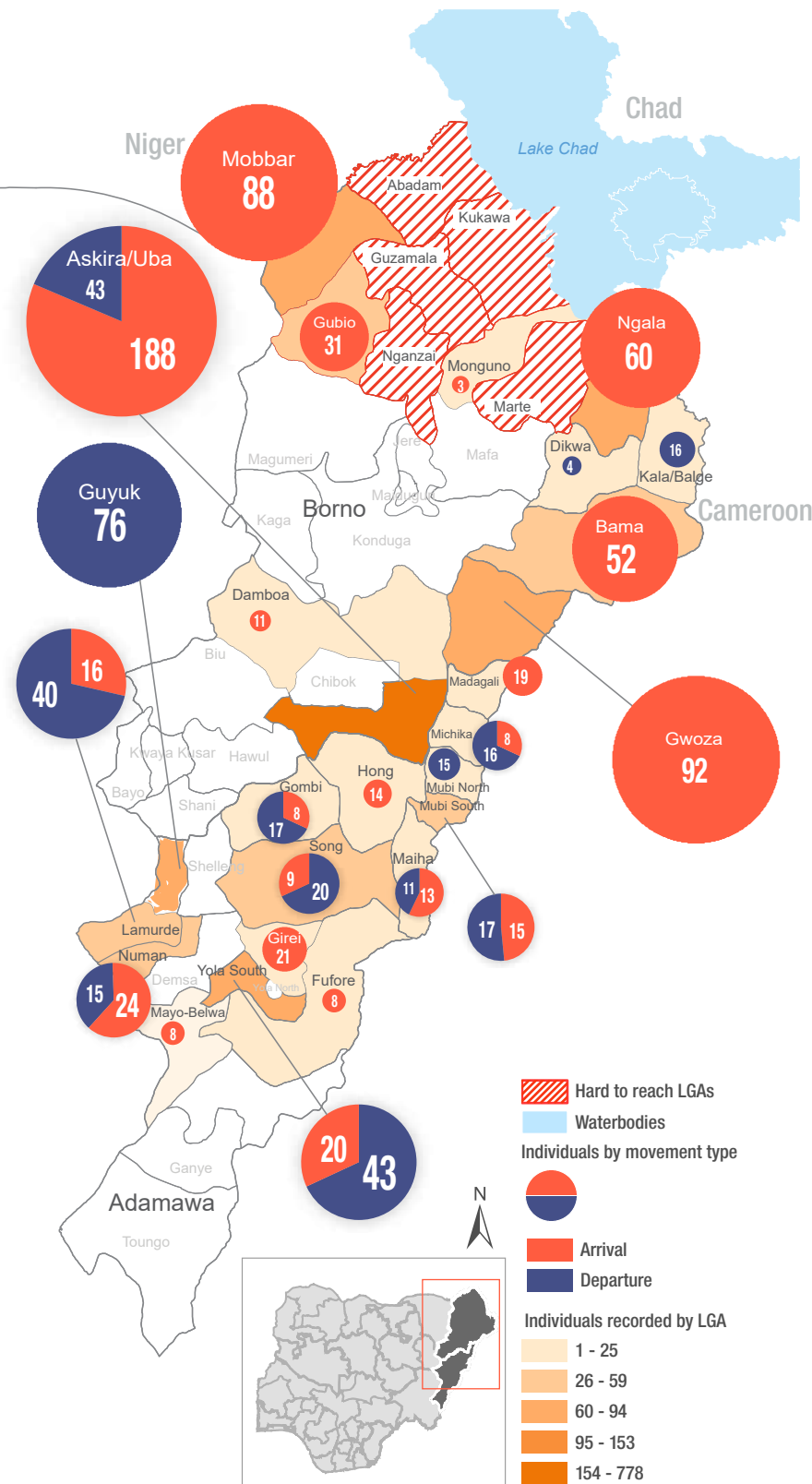
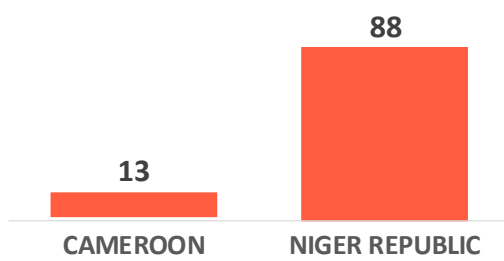
ETT assessments identified the following movement triggers: voluntary relocation (41.7%), poor living conditions (26.4%), improved security (19.2%), conflict/attack (12.2%) and lack of food (0.4%).



### Affected Population



### Arrivals from Neighboring Countries



\* Movements in Kala/Balge were captured by ETT outreach staff in the LGA

## SUMMARY OF MAJOR MOVEMENTS

**Askira/Uba:** 188 arrivals and 43 departures were recorded in Askira/Uba LGA of Borno state. The arrivals included 106 from Askira/Uba and Biu LGAs of Borno state and 82 from Hong and Yola South LGAs of Adamawa state. The departures recorded were 39 from Askira/Uba LGA and 4 from Gwoza LGA of Borno state. 52 per cent of the movements were as a result of improved security, 41 per cent were triggered by conflict/attack and 6 per cent relocated voluntarily.

**Gwoza:** 92 arrivals were recorded in Gwoza LGA of Borno state. The arrivals included 31 from Monguno, 15 from Gwoza and 2 from Jere LGAs of Borno state, 21 from Abuja Municipal Area Council LGA of the Federal Capital Territory, 23 from Mubi North and Girei LGAs of Adamawa state. All movements were as a result of poor living conditions.

**Mobbar:** 88 arrivals were recorded in Mobbar LGA of Borno state. All 88 arrivals were from Diffa region in Niger Republic. All movements recorded were voluntary.

**Guyuk:** 76 departures were recorded in Guyuk LGA of Adamawa state. The departures included 39 from Numan LGA, 23 from Guyuk LGA and 14 from Lamurde LGA of Adamawa state. All of the movements were due to poor living conditions.

## NEW ARRIVAL MALNUTRITION SCREENING SUMMARY (CHILDREN 6-59 MONTHS)

An exhaustive nutrition screening using mid-upper arm circumference (MUAC) and Oedema for acute malnutrition was conducted by Sector partners for 72 children of 6-59 months. Of the 72 children screened, the MUAC reading was no child in the Red category, 7 were in the Yellow category and 65 were measured in the Green category. No case of Oedema was reported in the 4 LGAs that we received reports from.

The results also include 20 children from neighboring countries (3 in Bama, 2 in Gwoza and 15 in Mobbar). Of all the 20 children measured, no child was recorded in the Red category, 15 in the Green category and the remaining 5 in the Yellow category. All children found with acute malnutrition have been admitted for treatment. Please note, the data presented are not surveillance results and should be interpreted with caution.

LGA	MUAC Categories						Total
	Green (>12.5cm)		Yellow (11.5cm - 12.5cm)		Red (<11.5cm)		
	Inaccessible	Accessible	Inaccessible	Accessible	Inaccessible	Accessible	
Bama	13	2	1	1	0	0	17
Gwoza	2	21	1	0	0	0	24
Mobbar	0	11	0	4	0	0	15
Ngala	0	16	0	0	0	0	16
<b>Total</b>	<b>15</b>	<b>50</b>	<b>2</b>	<b>5</b>	<b>0</b>	<b>0</b>	<b>72</b>

■ Nourished     
 ■ Moderate Acute Malnutrition (MAM)     
 ■ Severe Acute Malnutrition (SAM)

*Please note, the data presented are not surveillance results and should be interpreted with caution.*

**Table 1. Details of movements by locations of assessment and locations of arrival / departure - only movements with at least 12 persons are listed below**

Tracking location			Movement location			ARRIVAL	DEPARTURE	GRAND TOTAL
STATE	LGA	WARD	STATE	LGA	WARD			
ADAMAWA	GOMBI	GOMBI SOUTH	ADAMAWA	HONG	HONG	-	17	17
	HONG	HILDI	ADAMAWA	HONG	SHANGUI	14	-	14
	MADAGALI	GULAK	ADAMAWA	MADAGALI	GULAK	19	-	19
	MAIHA	MAYONGULI	ADAMAWA	MAIHA	SORAU 'A'	13	-	13
	MICHIKA	MICHIKA I	BORNO	GWOZA	BITA/IZGE	-	16	16
	MUBI NORTH	BETSO	ADAMAWA	MUBI SOUTH	LAMORDE	-	15	15
	MUBI SOUTH	LAMORDE	ADAMAWA	GOMBI	TAWA	-	17	17
				MUBI NORTH	BETSO	15	-	15
	NUMAN	IMBURU	ADAMAWA	GUYUK	DOMNA	-	13	13
		NUMAN II		YOLA NORTH	KARENA	15	-	15
	SONG	SONG GARI	ADAMAWA	YOLA SOUTH	NGURORE	-	20	20
	YOLA SOUTH	NAMTARI	ADAMAWA	MICHIKA	VI/BOKA	-	19	19
		NGURORE		SONG	SONG GARI	20	-	20
		BOLE/YOLDE PATE	BORNO	ASKIRA/UBA	DILLE/HUYUM	-	24	24
		GIREI	GERENG	ADAMAWA	YOLA SOUTH	BOLE YOLDE PATE	21	-
	LAMURDE	LAFIYA	ADAMAWA	LAMURDE	WADUKU	-	13	13
					GYAWANA	16	-	16
					LAFIYA	-	27	27
GUYUK	GUYUK	ADAMAWA	LAMURDE	LAFIYA	-	14	14	
			NUMAN	NUMAN I	-	39	39	
			GUYUK	DOMNA	-	23	23	
BORNO	ASKIRA/UBA	DILLE/HUYIM	ADAMAWA	YOLA SOUTH	BOLE YOLDE PATE	24	-	24
		UBA	BORNO	ASKIRA/UBA	MUSSA	95	-	95
		ASKIRA EAST	ADAMAWA	HONG	UBA	58	-	58
		HUSARA / TAMPUL	BORNO	ASKIRA/UBA	CHULL/RUMIRGO	-	39	39
	GWOZA	PULKA/BOKKO	BORNO	MONGUNO	MONGUNO	31	-	31
		ABUJA	ABUJA	GARKI	WASSA	21	-	21
		GWOZA TOWN GADAMAYO	ADAMAWA	MUBI NORTH	WURO PATUJU	12	-	12
	MOBBAR	DAMASAK	NIGER REPUBLIC	DIFFA	SHETTIMARI	88	-	88
	BAMA	SHEHURI / HAUSARI / MAIRI	BORNO	BAMA	DIPCHARI/JERE/DAR-JAMAL/KOTEMBE	39	-	39
	KALA BALGE	RANN "A"	BORNO	NGALA	NGALA WARD	-	16	16
	NGALA	NGALA WARD	BORNO	NGALA	NGALA WARD	38	-	38
				KALA BALGE	RANN "A"	22	-	22
GUBIO	GUBIO I	BORNO	GUBIO	CHINGOWA	31	-	31	

The depiction and use of boundaries, geographic names, and related data shown on maps and included in this report are not warranted to be error free nor do they imply judgment on the legal status of any territory, or any endorsement or acceptance of such boundaries by IOM.

When quoting, paraphrasing or in anyway using the information mentioned in this report, the source needs to be stated appropriately as follows: "Source: International Organization for Migration [month, year], Displacement Tracking Matrix (DTM)".

\* MUAC data is provided by UNICEF

For more information or to report an alert, please contact:

Henry Kwenin, DTM Project Coordinator: [hkwenin@iom.int](mailto:hkwenin@iom.int) | +234 903 8852 524

Dave Bercasio, Emergency Coordinator: [dbercasio@iom.int](mailto:dbercasio@iom.int) | +234 907 5070 001

DTM information products: <http://dtm.iom.int/nigeria>

