



EMERGENCY TRACKING TOOL (ETT)

DTM Emergency Tracking Tool (ETT) is deployed to track and provide up-to-date information on sudden displacement and other population movements

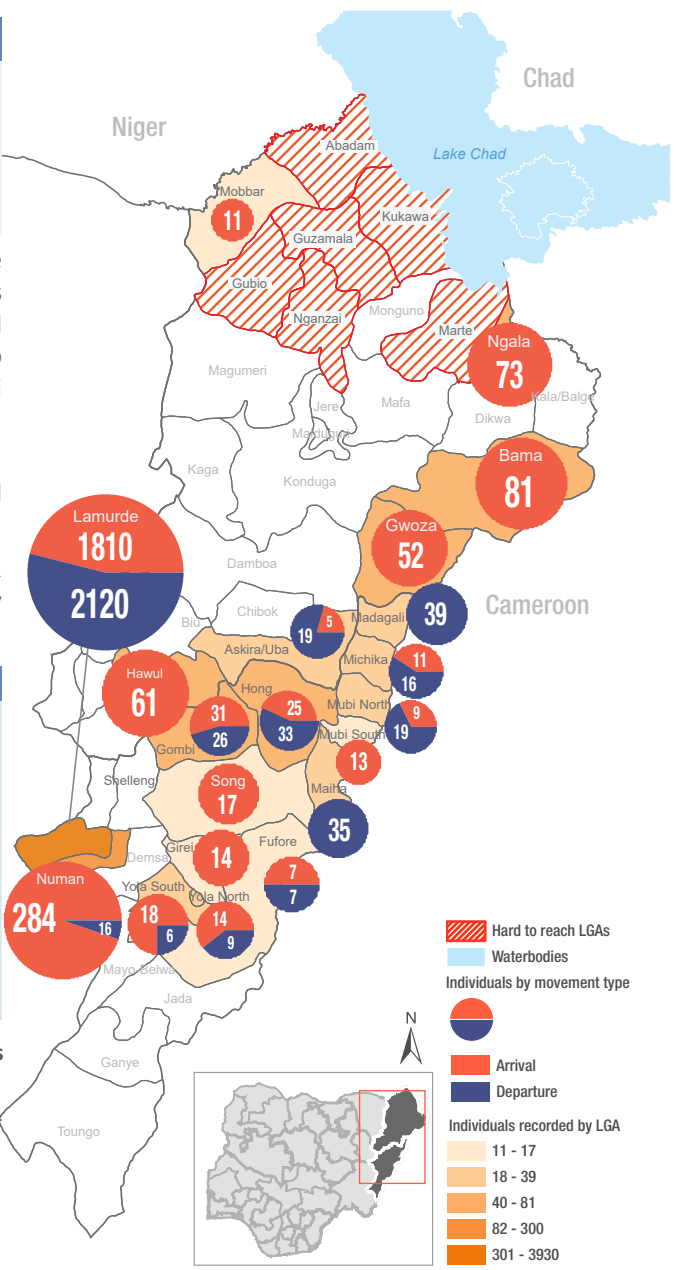
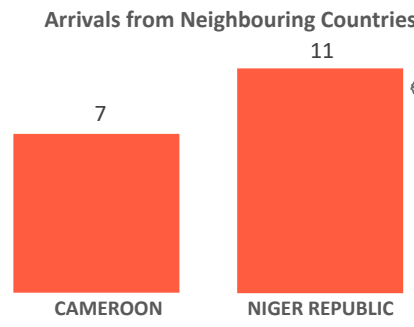
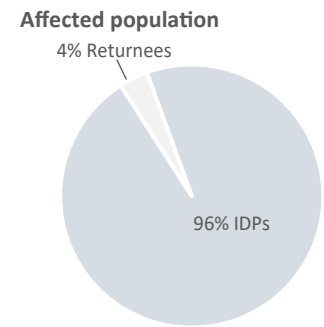
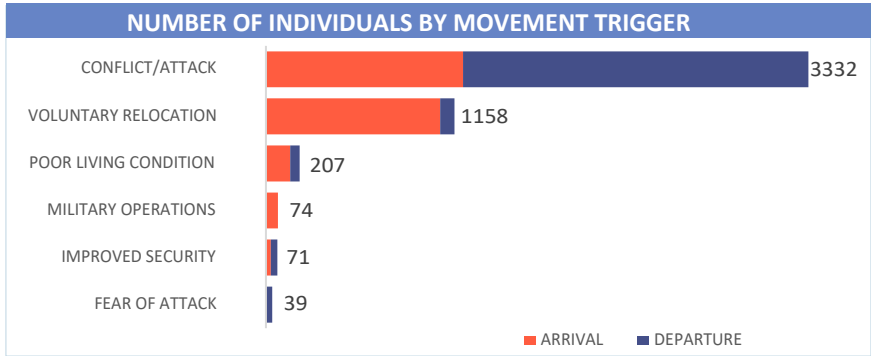
ETT Report: No. 171 | 11 May - 17 May 2020

MOVEMENTS	NEW ARRIVAL SCREENING BY NUTRITION PARTNERS
<p>Arrivals: 2,536 individuals</p> <p>Departures: 2,345 individuals</p>	<p>37 Children (6-59 months) screened for malnutrition</p> <p>MUAC category of screened children</p> <p>Green: 29 Yellow: 4 Red: 4</p>

During the period of 11 May - 17 May 2020, a total of 4,881 movements were recorded, composed of 2,536 arrivals and 2,345 departures. Arrivals were recorded at locations in Askira/Uba, Bama, Gwoza, Hawul, Mobbar and Ngala Local Government Areas (LGAs) of Borno State. Arrivals were also recorded in Fufore, Girei, Gombi, Hong, Lamurde, Michika, Mubi North, Mubi South, Numan, Song, Yola South and Yola North LGAs of Adamawa State.

Departures were recorded in Askira/Uba LGA of Borno State; Fufore, Gombi, Hong, Lamurde, Madagali, Maiha, Michika, Mubi North, Numan, Yola South and Yola North LGAs of Adamawa State also recorded departures.

ETT assessments identified the following movement triggers: conflict/attack (68.3%), voluntary relocation (23.7%), poor living condition (4.2%), military operations (1.5%), improved security (1.5%) and fear of attack (0.8%).



SUMMARY OF MAJOR MOVEMENTS

Lamurde: 1,810 arrivals and 2,120 departures were recorded in Lamurde LGA of Adamawa state. The arrivals include 1,335 from Waduku ward and 475 from Lafiya ward in Lamurde LGA of Adamawa state. 750 reported departures were from Gyawana ward, 585 from Suwa ward, 371 from Waduku ward and 182 from Mgbebungun ward of Lamurde LGA, 67 from Shelleng LGA, 78 from Yola North LGA of Adamawa state and 87 from Kaltungo LGA of Gombe state. 76% of movements recorded were due to conflict/attack and 24% were voluntary relocations.

Numan: 284 arrivals and 16 departures were recorded in Numan LGA of Adamawa State. All arrivals were from Bolki ward in Numan LGA. 11 reported departures were from Lamorde LGA and 5 from Vulpi ward in Numan LGA. 95% of recorded movements were due to conflict/attack and 5% were voluntary relocations.

Bama: 81 arrivals were recorded in Bama LGA of Borno state. 71 arrivals from Soye ward in Bama LGA due to poor living conditions and 7 from Cameroon were voluntary relocations.

Ngala: 73 arrivals were recorded in Ngala LGA of Borno state. All reported arrivals were from Ndufu ward in Ngala LGA due to military operations.

IOM's Emergency Tracking Tool (ETT) is deployed in Nigeria's northeastern states. Only Local Government Areas (LGAs) in which the IDP population changed since the latest DTM round of assessments are represented in this report. The data has been collected by DTM staff deployed at the locations listed and cross-checked with the partners present on the ground.

NEW ARRIVAL MALNUTRITION SCREENING SUMMARY (CHILDREN 6-59 MONTHS)

An exhaustive nutrition screening using mid upper arm circumference (MUAC) and Oedema for acute malnutrition was conducted by Nutrition Sector partners for 37 children of 6-59 months. Of the 37 children screened, the MUAC reading was 4 children (In-accessible areas) in the Red category, 4 were in the Yellow category and 29 were measured in the Green category. No case of Oedema was reported in the 4 LGAs that reports were received from.

The results also include 7 children from neighbouring countries (2 in Bama, 5 in Ngala); of all the 7 children measured, no child was in the red category with 6 in the green category and the remaining 1 in the yellow category. All children found with acute malnutrition have been admitted in the treatment programme.

LGA	MUAC Categories						Total
	Green (≥12.5cm)		Yellow (11.5 cm - 12.5cm)		Red (<11.5cm)		
	Inaccessible	Accessible	Inaccessible	Accessible	Inaccessible	Accessible	
Bama	0	2	0	0	0	0	2
Gwoza	0	9	0	0	0	0	9
Mobbar	0	4	0	1	0	0	5
Ngala	14	0	3	0	4	0	21
Total	14	15	3	1	4	0	37

■ Nourished
 ■ Moderate Acute Malnutrition (MAM)
 ■ Severe Acute Malnutrition (SAM)

Please note, the data presented are not surveillance results and should be interpreted with caution.

Table 1. Details of movements by locations of assessment and locations of arrival / departure - only movements with at least 10 persons are listed below

STATE	TRACKING LOCATION		MOVEMENT LOCATION			ARRIVAL	DEPARTURE	Grand Total		
	LGA	WARD	STATE	LGA	WARD					
ADAMAWA	GIREI	WURO DOLE	ADAMAWA	GOMBI	GUYAKU	14	-	14		
	GOMBI	GARKIDA	BORNO	HAWUL	KWAJAJFFA/HANG	21	-	21		
		GOMBI SOUTH	BORNO	KWAYA / KUSAR	YIMIRTHALANG	10	-	10		
		GUYAKU	ADAMAWA	SONG	ZUMO	-	12	12		
		HONG	HILDI	BORNO	ASKIRA/UBA	ZADAWA / HAUSARI	-	33	33	
	HONG	MAYO LOPE	ADAMAWA	MUBI NORTH	YELWA	11	-	11		
		UBA	ADAMAWA	GOMBI	GARKIDA	14	-	14		
	LAMURDE	GYAWANA	ADAMAWA	LAMURDE	GYAWANA	-	750	750		
			ADAMAWA	LAMURDE	LAFIYA	475	-	475		
		WADUKU	ADAMAWA	LAMURDE	LAFIYA	1335	-	1335		
				LAMURDE	MGBEBONGUN	-	182	182		
				LAMURDE	SUWA	-	585	585		
				LAMURDE	WADUKU	-	371	371		
		GOMBE	ADAMAWA	SHELLENG	SHELLENG	-	67	67		
				YOLA NORTH	JAMBUTU	-	78	78		
	MADAGALI	K/WUROGAYANDI	ADAMAWA	GOMBE	KALTUNGO	-	87	87		
				HONG	UBA	-	14	14		
	MAIHA	MAGONGULI	ADAMAWA	MADAGALI	DUHU/SHUWA	-	25	25		
				MAIHA	PAKKA	-	12	12		
	MICHIKA	SORAU 'B'	ADAMAWA	SONG	DUMNE	-	15	15		
				MICHIKA	FUTUDOU / FUTULES	ADAMAWA	HONG	THILBANG	11	-
	MUBI NORTH	MADZI	ADAMAWA	HONG	BANGSHIKA	-	16	16		
				MUBI SOUTH	KOLERE	ADAMAWA	MAIHA	SORAU 'A'	-	16
NUMAN	NASSARAWO	BORNO	BAMA	BUDUWA / BULA CHIRABE	13	-	13			
			NUMAN	BOLKI	ADAMAWA	NUMAN	BOLKI	213	-	213
				IMBURU	ADAMAWA	LAMURDE	GYAWANA	-	11	11
SONG	NUMAN I	ADAMAWA	NUMAN	BOLKI	71	-	71			
			SONG	ZUMO	ADAMAWA	GOMBI	GOMBI SOUTH	12	-	12
YOLA SOUTH	NAMTARI	ADAMAWA	SONG	SONG GARI	10	-	10			
BORNO	ASKIRA/UBA	UDA/UVU	BORNO	GWOZA	BITA/IZGE	-	19	19		
	BAMA	SHEHURI / HAUSARI / MAIRI	BORNO	BAMA	SABSABWA/SOYE/BULONGU	74	-	74		
	GWOZA	GWOZA WAKANE / BULABULIN	ADAMAWA	MAIHA	MAYONGULI	16	-	16		
		PULKA/BOKKO	ADAMAWA	GIREI	GIREI	11	-	11		
	HAWUL	KWAJAJFFA/HANG	BORNO	HAWUL	KWAJAJFFA/HANG	61	-	61		
	MOBBAR	DAMASAK	R.NIGER	DIFFA	SHETTIMARI	11	-	11		
	NGALA	NGALA WARD	BORNO	NGALA	NDUFU	73	-	73		

The depiction and use of boundaries, geographic names, and related data shown on maps and included in this report are not warranted to be error free nor do they imply judgment on the legal status of any territory, or any endorsement or acceptance of such boundaries by IOM.

*MUAC data is provided by UNICEF

For more information or to report an alert, please contact:

Henry Kwenin, DTM Project Coordinator: hkwenin@iom.int | +234 903 8852 524

Dave Bercasio, Emergency Coordinator: dbercasio@iom.int | +234 907 5070 001

DTM information products: <http://nigeria.iom.int/dtm>

