



EMERGENCY TRACKING TOOL (ETT)

DTM Emergency Tracking Tool (ETT) is deployed to track and provide up-to-date information on sudden displacement and other population movements

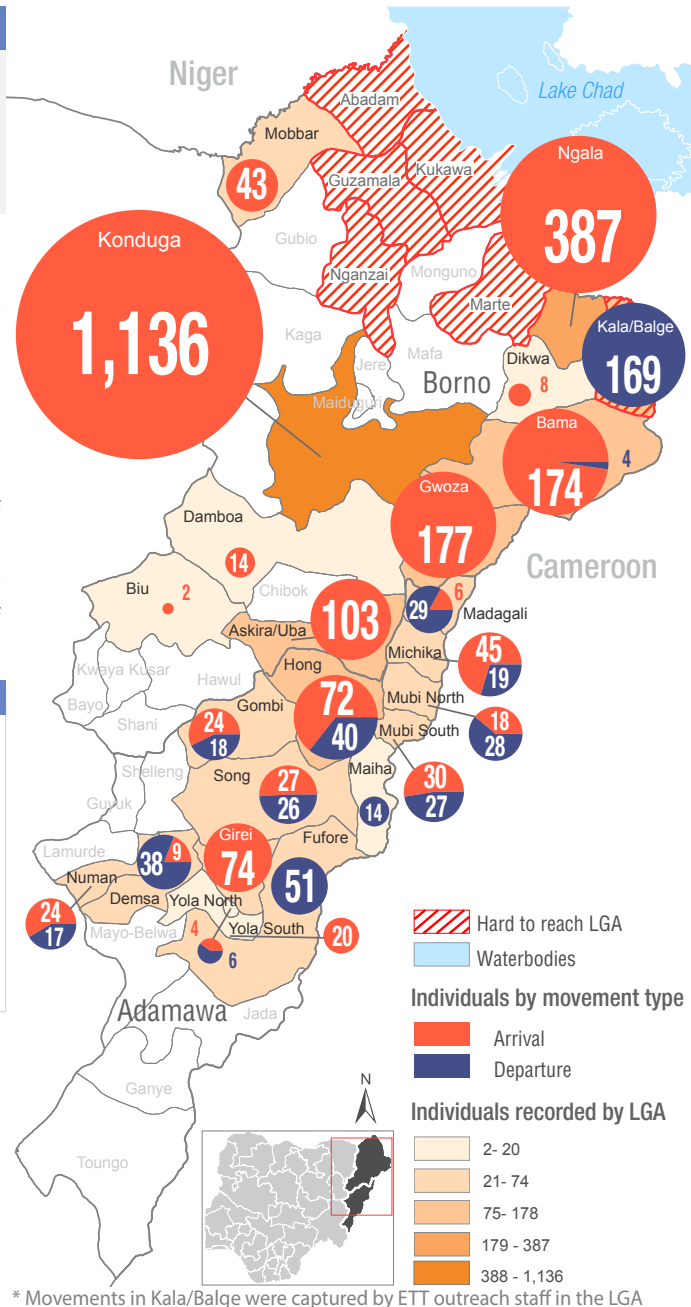
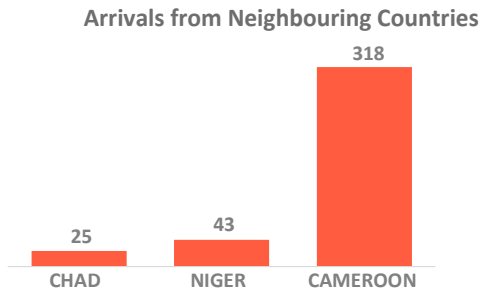
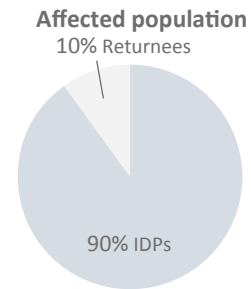
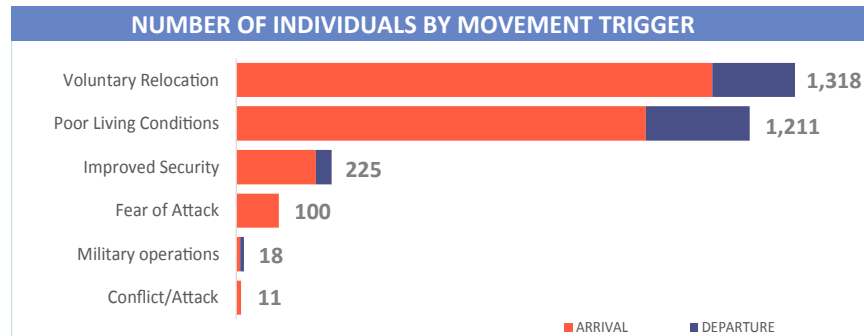
ETT Report: No. 158 | 10 - 16 February 2020

MOVEMENTS	NEW ARRIVAL SCREENING BY NUTRITION PARTNERS
<p>Arrivals: 2,397 individuals</p> <p>Departures: 486 individuals</p>	<p>269 Children (6-59 months) screened for malnutrition</p> <p>MUAC category of screened children</p> <p>Green: 242 Yellow: 24 Red: 3</p>

During 10 - 16 February 2020, a total of 2,883 movements were recorded, composed of 2,397 arrivals and 486 departures. Arrivals were recorded at locations in Askira/Uba, Bama, Biu, Damboa, Dikwa, Gwoza, Konduga, Mobbar and Ngala Local Government Areas (LGAs) of Borno State. Arrivals were also recorded in Demsa, Girei, Gombi, Hong, Madagali, Michika, Mubi North, Mubi South, Numan, Song, Yola North and Yola South LGAs of Adamawa State.

Departures were recorded in Bama and Kala/Balge LGAs of Borno State. Departures were also recorded in Demsa, Fufore, Gombi, Hong, Madagali, Maiha, Michika, Mubi North, Mubi South, Numan, Song and Yola South LGAs of Adamawa State.

ETT assessments identified the following movement triggers: voluntary relocation (45%), poor living conditions (42%), improved security (8%), fear of attack (3%), military operations (1%) and conflict/attack (1%).



SUMMARY OF MAJOR MOVEMENTS

Konduga: 1,136 arrivals were recorded in Konduga LGA of Borno State. The arrivals include 665 from Mairamri/Yeleri/Bazamri ward, 6 from Dalori/Wanori ward and 3 from Auno/Chabbol ward and were tracked in Dalori/Wanori ward. Other arrivals include 426 from Rann "A" ward of Kala/Balge LGA, 9 from Shehuri/Hausari/Mairi ward of Bama LGA and 27 from Mokolo of Cameroon. 59% of the new arrivals reported to have relocated voluntarily, 38% due to poor living conditions, 3% due to fear of attack while 1% was reportedly due to the ongoing conflict/attack.

Ngala: 387 arrivals were recorded in Ngala LGA of Borno State. The arrivals include 210 from Rann "A" ward of Kala/Balge LGA, 36 from Maisandari ward of Maiduguri Metropolitan Council, 83 from Fotokol and 58 from Blangoua of Cameroon. 91% of the new arrivals reported to have relocated due to poor living conditions while 9% relocated voluntarily.

Bama: 174 arrivals and 4 departures were recorded in Bama LGA of Borno State. The arrivals include 59 from Dipchari/Jere/Dar-jamal/Kotembe ward, 13 from Sabsabwa/Soye/Bulongu ward and 4 from Yabiri kura/Yabiri Gana/Chongolo ward and were tracked in Shehuri/Hausari/Mairi ward. Other arrivals include 25 from Kawuri ward of Konduga LGA, 25 from N'djamena of Chad, 33 from Mora and 15 from Mokolo of Cameroon. The 4 departures were from Shehuri/Hausari/Mairi ward. 67% of the new arrivals reported to have relocated due to poor living conditions while 33% relocated voluntarily. The departures were all voluntarily.

Gwoza: 177 arrivals were recorded in Gwoza LGA of Borno State. The arrivals include 20 from Maisandari ward of Maiduguri Metropolitan Council, 18 from Shehuri/Hausari/Mairi ward of Bama LGA and 12 from Bale Galtimari ward of Jere LGA. Other arrivals include 10 from Maiha LGA, 4 from Yola South LGA and 2 from Girei LGA of Adamawa State, 8 from Apapa and 1 from Ikeja of Lagos State, 79 from Mora and 23 from Mokolo of Cameroon. 95% of the new arrivals reported to have relocated voluntarily while 5% relocated due to poor living conditions.

NEW ARRIVAL MALNUTRITION SCREENING SUMMARY (CHILDREN 6-59 MONTHS)

An exhaustive nutrition screening using monitoring of symptoms of acute malnutrition mid upper arm circumference (MUAC) and Oedema was conducted by Nutrition Sector partners for 269 children of 6-59 months. Of the 269 children screened, the MUAC reading recorded 3 children (from Inaccessible area) in the Red category, 24 in the Yellow category and 242 measured in the Green category. No cases of Oedema were reported in the 4 LGAs that reports were received from.

The results also include 124 children from neighbouring Cameroon, Chad and Niger Republic. Of these arrivals, 29 children moved to Bama, 24 to Gwoza, 14 to Mobbar and 57 to Ngala; 2 of the 124 arrivals were screened into the Red category, 110 in the Green category and 12 were in the Yellow category. All children found with acute malnutrition have been admitted for treatment.

LGA	MUAC Categories						Total
	Green (≥ 12.5 cm)		Yellow (11.5 cm - 12.5cm)		Red (<11.5cm)		
	Inaccessible	Accessible	Inaccessible	Accessible	Inaccessible	Accessible	
Bama	9	37	0	1	0	2	49
Gwoza	2	37	0	0	0	0	39
Konduga	0	71	0	7	0	0	78
Mobbar	0	9	0	5	0	0	14
Ngala	0	77	0	11	0	1	89
Total	11	231	0	24	0	3	269

■ Nourished

■ Moderate Acute Malnutrition (MAM)

■ Severe Acute Malnutrition (SAM)

Please note, the data presented are not surveillance results and should be interpreted with caution.

Table 1. Details of movements by locations of assessment and locations of arrival / departure - only movements with at least 16 persons are listed below

Tracking Location			Movement Location			ARRIVAL	DEPARTURE	Grand Total
STATE	LGA	WARD	STATE2	LGA2	WARD2			
ADAMAWA	FUFORE	FUFORE	ADAMAWA	GIREI	JERA BONYO	-	19	19
				GOMBI	GOMBI NORTH	-	25	25
	GIREI	JERA BONYO	BORNO	ASKIRA / UBA	ASKIRA EAST	54	-	54
	GOMBI	GOMBI NORTH	ADAMAWA	MICHIKA	TUMBARA / NGABILI	-	18	18
	HONG	BANGSHIKA	ADAMAWA	SONG	SONG WAJE	-	26	26
		DAKSIRI		HONG	HUSHERE ZUM	49	-	49
	MADAGALI	DUHU/SHUWA	ADAMAWA	GIREI	GIREI I	-	20	20
		MICHIKA I	BORNO	GWOZA	PULKA/BOKKO	-	19	19
	MICHIKA	MINKISI/ WURO NGIKI	ADAMAWA	MICHIKA	VI / BOKA	21	-	21
		TUMBARA / NGABILI		GOMBI	GOMBI NORTH	18	-	18
	MUBI NORTH	YELWA	ADAMAWA	MUBI NORTH	BETSO	-	19	19
	MUBI SOUTH	LAMORDE	BORNO	ASKIRA / UBA	ZADAWA / HAUSARI	-	19	19
	SONG	DUMNE	ADAMAWA	GANYE	SUGU	-	26	26
SONG WAJE		BORNO	BIU	HAUWAL	17	-	17	
YOLA SOUTH	ADARAWO	ADAMAWA	FUFORE	RIBADU	20	-	20	
BORNO	ASKIRA / UBA	DILLE / HUYUM	BORNO	ASKIRA / UBA	CHUL / RUMIRGO	16	-	16
		ZADAWA / HAUSARI			UBA	47	-	47
					WAMDEO / GIWI	31	-	31
	BAMA	BUDUWA / BULA CHIRABE	CAMEROON	MAYO-SAVA	MORA	33	-	33
			CHAD	N'DJAMENA	N'DJAMENA	25	-	25
		SHEHURI / HAUSARI / MAIRI	BORNO	BAMA	DIPCHARI/JERE/DAR-JAMAL/KOTEMBE	59	-	59
			KONDUGA	KAWURI	25	-	25	
	GWOZA	GWOZA WAKANE / BULABULIN	BORNO	MAIDUGURI M. C.	MAISANDARI	20	-	20
				BAMA	SHEHURI / HAUSARI / MAIRI	18	-	18
		PULKA/BOKKO	CAMEROON	MAYO-SAVA	MORA	79	-	79
			MAYO-TSANAGA	MOKOLO	23	-	23	
	KALA/BALGE	RANN "A"	BORNO	NGALA	NGALA WARD	-	169	169
	KONDUGA	AUNO CHABBOL	BORNO	KALA/BALGE	RANN "A"	426	-	426
	KONDUGA	DALORI / WANORI	BORNO	KONDUGA	MAIRAMRI/YELERI/BAZAMRI	665	-	665
	KONDUGA	DALORI / WANORI	CAMEROON	MAYO-TSANAGA	MOKOLO	27	-	27
	MOBBAR	DAMASAK	REPUBLIC OF NIGER	DIFFA	CHETIMARI	43	-	43
	NGALA	NGALA WARD	BORNO	KALA/BALGE	RANN "A"	210	-	210
			BORNO	MAIDUGURI M. C.	MAISANDARI	36	-	36
			CAMEROON	LOGONE-ET-CHAR	BLANGOUA	58	-	58
					FOTOKOL	83	-	83

The depiction and use of boundaries, geographic names, and related data shown on maps and included in this report are not warranted to be error free nor do they imply judgment on the legal status of any territory, or any endorsement or acceptance of such boundaries by IOM. MUAC data is provided by UNICEF

For more information or to report an alert, please contact:

Henry Kwenin, DTM Project Coordinator: hkwenin@iom.int | +234 903 8852 524

Dave Bercasio, Emergency Coordinator: dbercasio@iom.int | +234 907 5070 001

DTM information products: <http://nigeria.iom.int/dtm>

