



EMERGENCY TRACKING TOOL (ETT)

DTM Emergency Tracking Tool (ETT) is deployed to track and provide up-to-date information on sudden displacement and other population movements

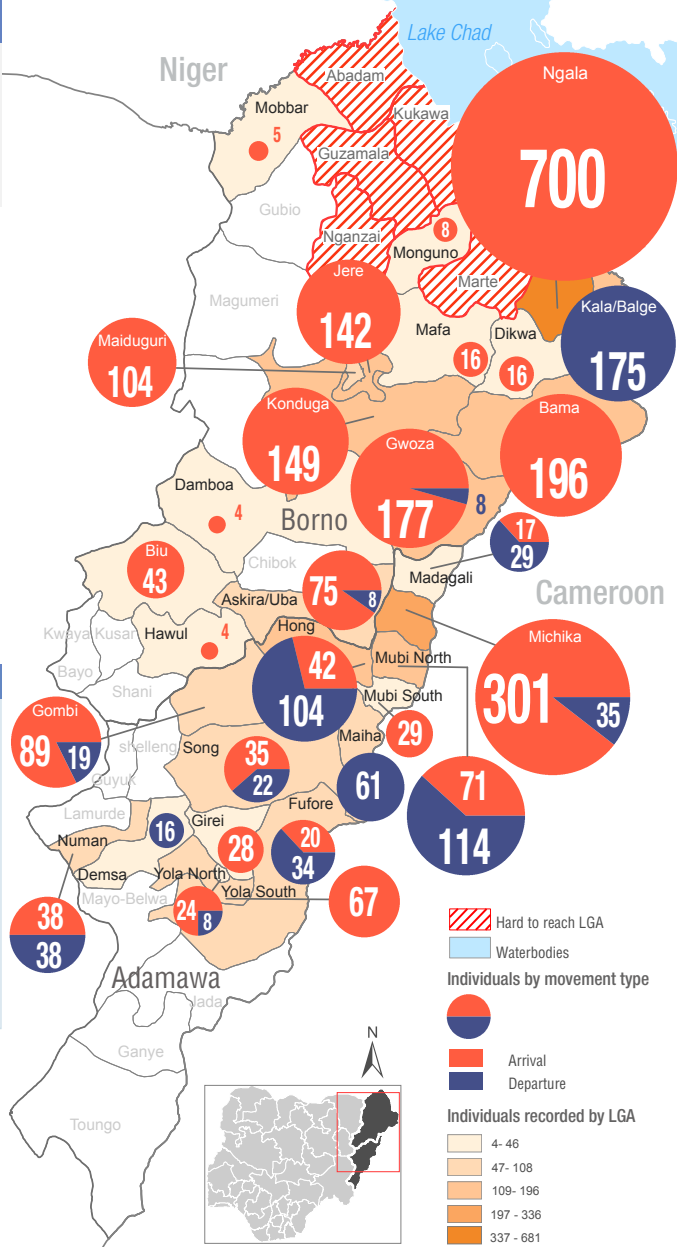
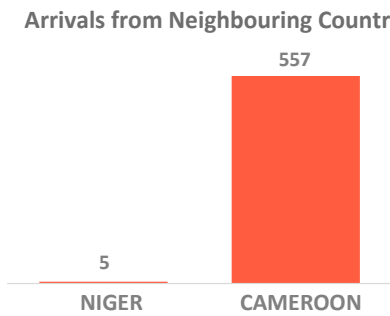
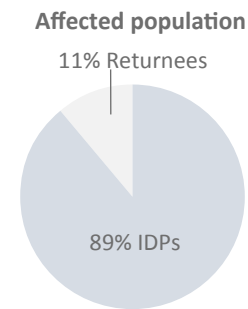
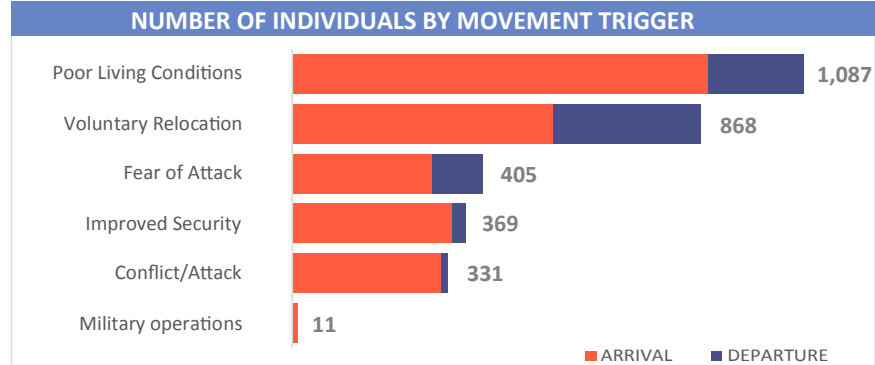
ETT Report: No. 153 | 6 - 12 January 2020

MOVEMENTS	NEW ARRIVAL SCREENING BY NUTRITION PARTNERS
<p>Arrivals: 2,400 individuals</p> <p>Departures: 671 individuals</p>	<p>377 Children (6-59 months) screened for malnutrition</p> <p>MUAC category of screened children</p> <p>Green: 347 Yellow: 28 Red: 2</p>

From 6 – 12 January 2020, a total of 3,071 movements were recorded, composed of 2,400 arrivals and 671 departures. Arrivals were recorded at locations in Maiduguri Metropolitan Council, Askira/Uba, Bama, Biu, Damboa, Dikwa, Gwoza, Hawul, Jere, Konduga, Mafa, Mobbar, Monguno and Ngala Local Government Areas (LGAs) of Borno State. Arrivals were also recorded in Fufore, Girei, Gombi, Hong, Madagali, Michika, Mubi North, Mubi South, Numan, Song, Yola North and Yola South LGAs of Adamawa State.

Departures were recorded in Bama, Chibok, Gwoza and Kala/Balge LGAs of Borno State. Departures were also recorded in Fufore, Gombi, Hong, Demsa, Madagali, Maiha, Michika, Mubi North, Numan, Song and Yola North LGAs of Adamawa State.

ETT assessments identified the following movement triggers: poor living conditions (35%), voluntary relocation (28%), fear of attack (13%), improved security (12%), conflict/attack (11%) and military operations (1%).



* Movements in Kala/Balge were captured by ETT outreach staff in the LGA

SUMMARY OF MAJOR MOVEMENTS

Ngala: 700 arrivals were recorded in Ngala LGA of Borno State. The arrivals include 291 from Rann “A” ward of Kala/Balge LGA and 19 from Dikwa ward of Dikwa LGA. Other arrivals include 354 from Fotokol and 36 from Hile-Alifa of Cameroon. The arrivals were all due to poor living conditions.

Michika: 301 arrivals and 35 departures were recorded in Michika LGA of Adamawa State. The arrivals include 197 from Uba ward of Askira/Uba LGA of Borno State. Other arrivals include 67 from Jambutu ward and 37 from Gwadabawa ward of Yola North LGA. The 35 departures were from Vi-Boka ward. 88% of the new arrivals reported to have relocated due to improved security while 12% relocated voluntarily. The departures were all due to fear of attack.

Bama: 196 arrivals were recorded in Bama LGA of Borno State. The arrivals include 93 from Mora of Cameroon. Other arrivals include 91 from Buduwa/Bula Chirabe ward, 6 from Soye ward, 3 from Gulumba ward and 3 from Darajamal ward and were tracked in Shehuri/Hausari/Mairi. 80% of the new arrivals reported to have relocated voluntarily while 20% were reportedly due to poor living conditions.

Gwoza: 177 arrivals and 8 departures were recorded in Gwoza LGA of Borno State. The arrivals include 11 from Kurana Bassa/Ngoshe-Sama`a ward and were tracked in GwozaWakane/Bulabulin ward. Other arrivals include 31 from Fufore, 28 from Hong and 15 from Maiha of Adamawa State. 6 from Bauchi of Bauchi state, 22 from Dutse of Jigawa State and 64 from Mora of Cameroon. The 8 departures were from Pulka/Bokko ward. 42% of the new arrivals reported to have relocated due to the ongoing conflict, 36% relocated voluntarily, 16% due to poor living conditions while 6% due to Military operations. The departures were all voluntarily.

NEW ARRIVAL MALNUTRITION SCREENING SUMMARY (CHILDREN 6-59 MONTHS)

An exhaustive nutrition screening using monitoring of symptoms of acute malnutrition mid upper arm circumference (MUAC) and Oedema was conducted by Nutrition Sector partners for 374 children of 6-59 months. Of the 374 children screened, the MUAC reading was: 2 children (2 from an accessible area) in the Red category, 28 in the Yellow category and 344 measured in the Green category. No cases of Oedema were reported in the 4 LGAs that reports were received from. All children found with acute malnutrition have been admitted for treatment.

The results also include 103 children from neighbouring Cameroon and Republic of Niger. Of these arrivals, 64 children moved to Ngala, 27 to Bama, 5 to Gwoza, and 7 to Mobbaar. 98 of the 103 arrivals were screened into the green category, and 5 were in the yellow category. None were in the red category.

LGA	MUAC Categories						Total
	Green ($\geq 12.5\text{cm}$)		Yellow (11.5 cm - 12.5cm)		Red ($< 11.5\text{cm}$)		
	Inaccessible	Accessible	Inaccessible	Accessible	Inaccessible	Accessible	
Bama	2	59	0	2	0	0	63
Gwoza	3	37	0	1	0	0	41
Jere	0	83	0	18	0	2	103
Mobbaar	0	7	0	0	0	0	7
Monguno	0	15	0	1	0	0	16
Ngala	0	141	0	6	0	0	147
Total	5	347	0	28	0	2	377

■ Nourished

■ Moderate Acute Malnutrition (MAM)

■ Severe Acute Malnutrition (SAM)

Please note, the data presented are not surveillance results and should be interpreted with caution.

Table 1. Details of movements by locations of assessment and locations of arrival / departure - only movements with at least 18 persons are listed below

Tracking Location			Movement Location					
STATE	LGA	WARD	STATE2	LGA2	WARD2	ARRIVAL	DEPARTURE	Grand Total
ADAMAWA	GIREI	JERA BONYO	ADAMAWA	MICHIKA	MICHIKA I	20	-	20
	GOMBI	GARKIDA	ADAMAWA	HONG	DAKSIRI	58	-	58
		GOMBI SOUTH	ADAMAWA	SONG	SUKTU	19	-	19
	HONG	DAKSIRI	ADAMAWA	GOMBI	GARKIDA	-	58	58
		SHANGUI	ADAMAWA		GOMBI NORTH	27	-	27
		BAZZA MARGHE	ADAMAWA	YOLA NORTH	GWADABAWA	37	-	37
	MICHIKA	MICHIKA I	BORNO	ASKIRA UBA	UBA	197	-	197
		MODA/DLAKA	ADAMAWA	YOLA NORTH	JAMBUTU	67	-	67
		VI-BOKA	ADAMAWA	MUBI SOUTH	GUDE	-	35	35
	MUBI NORTH	BETSO	ADAMAWA	MICHIKA	MADZI	-	85	85
		DIGIL	ADAMAWA		VI-BOKKA	36	-	36
		LOKUWA	ADAMAWA		MICHIKA I	22	-	22
	NUMAN	NUMAN II	ADAMAWA	DEMSA	BALI	21	-	21
	SONG	SUKTU	ADAMAWA	GOMBI	GOMBI SOUTH	-	22	22
BORNO	ASKIRA/UBA	NGOHI	ADAMAWA	YOLA SOUTH	GA'ANDA	18	-	18
		UBA	BORNO	ASKIRA/UBA	KOPA/MULTHAFU	36	-	36
	BAMA	BUDUWA / BULA CHIRABE	CAMEROON	MAYO-SAVA	MORA	65	-	65
		SHEHURI / HAUSARI / MAIRI	BORNO	BAMA	BUDUWA / BULA CHIRABE	91	-	91
			CAMEROON	MAYO-SAVA	MORA	28	-	28
	BIU	MIRNGA	BORNO	DAMBOA	AJIGIN	35	-	35
	GWOZA	BULABULIN GWOZA WAKANE	ADAMAWA	FUFURE	RIBADU	31	-	31
			JIGAWA	DUTSE	DUTSE	22	-	22
		GWOZA WAKANE/BULABULIN	ADAMAWA	HONG	GARAHA	28	-	28
		PULKA BOKKO	CAMEROON	MAYO-SAVA	MORA	64	-	64
	JERE	OLD MAIDUGURI	BORNO	MAGUMERI	GAJI GANNA	128	-	128
	KALA/BALGE	RANN "A"	BORNO	NGALA	NGALA	-	27	27
					NGALA	-	148	148
	KONDUGA	DALORI/WANORI	BORNO	KONDUGA	DALORI/WANORI	109	-	109
					MALARI	18	-	18
	MAIDUGURI	MAISANDARI	BORNO	KONDUGA	DALORI	104	-	104
	NGALA	NGALA	BORNO	DIKWA	DIKWA	19	-	19
KALA/BALGE				RANN "A"	291	-	291	
CAMEROON			LOGONE-ET-CHARI	FOTOKOL	354	-	354	
				HILE-ALIFA	36	-	36	

The depiction and use of boundaries, geographic names, and related data shown on maps and included in this report are not warranted to be error free nor do they imply judgment on the legal status of any territory, or any endorsement or acceptance of such boundaries by IOM. MUAC data is provided by UNICEF

For more information or to report an alert, please contact:

Henry Kwenin, DTM Project Coordinator: hkwenin@iom.int | +234 903 8852 524

David Bercasio, Emergency Coordinator: dbercasio@iom.int | +234 907 5070 001

DTM information products: <http://nigeria.iom.int/dtm>

