



EMERGENCY TRACKING TOOL (ETT)

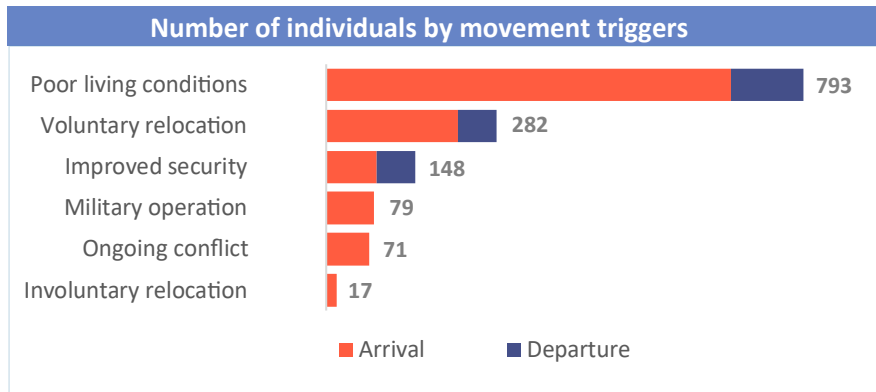
DTM Emergency Tracking Tool (ETT) is deployed to track and provide up-to-date information on sudden displacement and other population movements

ETT Report: No. 128 | 15 - 21 July 2019

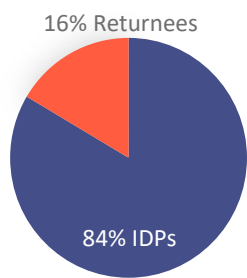
Movements		New Arrival Screening by Nutrition Partners	
	Arrivals: 1,140 individuals		187 Children (6-59 months) screened for malnutrition
	Departures: 250 individuals		MUAC category of screened children
		Green: 167	Yellow: 17
		Red: 3	

Within the period of 15 - 21 July, a total of 1,390 movements were recorded, including 1,140 arrivals and 250 departures. Arrivals were recorded at locations in Askira/Uba, Bama, Biu, Damboa, Gwoza, Mafa, Mobbar, Monguno and Ngala Local Government Areas (LGAs) of Borno state and locations in Girei, Gombi, Hong, Madagali, Maiha, Michika, Mubi South, Numan, Song and Yola South LGAs of Adamawa state. Departures were recorded in Bama, Damboa and Kala Balge LGAs of Borno state and locations in Demsa, Hong, Maiha, Michika, Mubi North, Mubi South and Numan LGAs of Adamawa state.

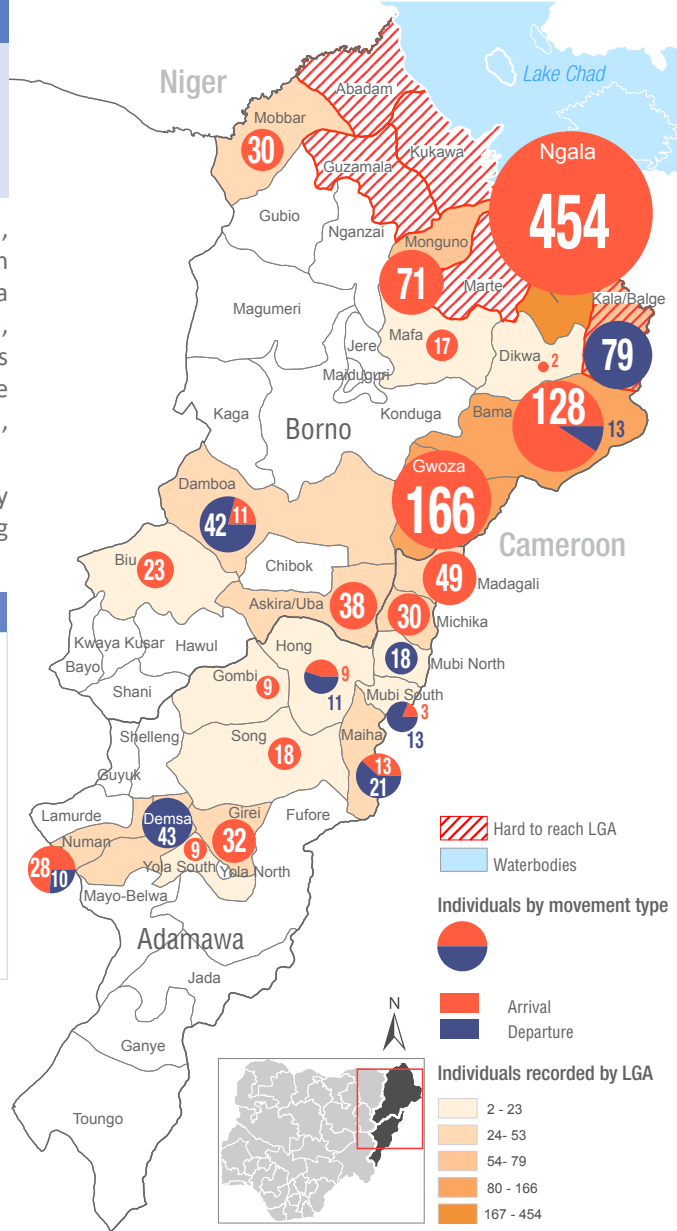
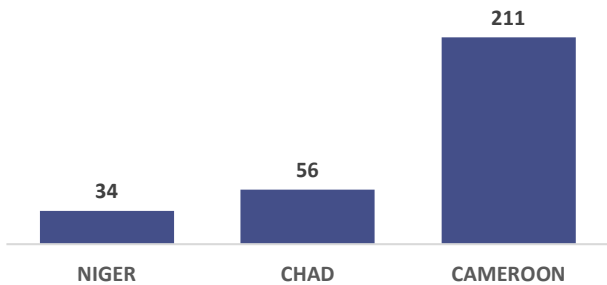
ETT assessments identified the following movement triggers: voluntary relocation (20%), improved security (11%), involuntary relocation (1%), ongoing conflict (5%), military operation (6%) and poor living conditions (57%).



Affected population



Arrivals from Neighbouring Countries



* Arrivals in Kala/Balge were captured by ETT outreach staff in the LGA

Summary of major movements

Ngala: 454 arrivals were recorded in Ngala LGA of Borno state. These include 254 arrivals from Rann ward of Kala Balge LGA, 144 arrivals from Marwa in Cameroon and 56 arrivals from Njamaina in Chad. The new arrivals reported to have relocated due to poor living conditions.

Gwoza: 166 arrivals were recorded in Gwoza LGA of Borno state. These include 61 arrivals from Mairi ward of Jere LGA, 27 arrivals from Damboa ward of Damboa LGA and 34 arrivals from Dure, Chikde and Bulbulim/Gwoza Wakane wards and were tracked at Pulka/Bokko ward of Gwoza LGA. Other arrivals include 14 from Taka LGA of Kano state, 8 from Yola North LGA of Adamawa state and 22 from Marwa in Cameroon. 78% of the new arrivals reported to have relocated due to poor living conditions and 22% relocated voluntarily.

Bama: 128 arrivals and 13 departures were recorded in Bama LGA of Borno state. These include 45 arrivals from Mora in Cameroon, 20 arrivals from Kofa Maiduguri ward of Maiduguri Metropolitan Council and 63 arrivals from Abbaram, Dara Jimel, Kote and Buduwa wards and were tracked at Shehuri/Hausari/Mairi ward of Bama LGA. The 13 departures were all from the Banki IDP camp who relocated to the host community in Boduwa/Bula Chirabe ward of Bama LGA. 53% of the new arrivals reported to have relocated due to military operation and 62% relocated voluntarily. The departures were all voluntary.

New Arrival Malnutrition Screening Summary (children 6-59 months)

An exhaustive nutrition screening using monitoring of symptoms of acute malnutrition mid-upper arm circumference (MUAC) and Oedema was conducted by Nutrition Sector partners for 187 children of 6-59 months. Of the 187 children screened, the MUAC reading was: 3 children (1 from inaccessible and 2 from accessible area) were in the Red category, 17 were in the Yellow category and 167 were measured in the Green category. No case of Oedema was reported in the 6 LGAs.

The results also include 94 children from neighbouring Cameroon, Chad and Republic of Niger (8 moved to Bama, 5 moved to Gwoza, 7 to Mobbar while 74 moved to Ngala). Out of the 94 children measured, non was in the red category, 86 were in the green category and 8 children were in the yellow category. All children found with severe acute malnutrition have been admitted for treatment. The data presented is not surveillance results and should be interpreted with caution.

LGA	MUAC Categories						Total
	Green ($\geq 12.5\text{cm}$)		Yellow (11.5 cm - 12.5cm)		Red ($< 11.5\text{cm}$)		
	Inaccessible	Accessible	Inaccessible	Accessible	Inaccessible	Accessible	
Bama	7	20	0	1	0	0	28
Dikwa	1	0	0	0	0	0	1
Gwoza	2	17	1	1	1	0	22
Mobbar	0	6	0	1	0	0	7
Monguno	0	15	0	3	0	0	18
Ngala	0	99	0	10	0	2	111
Total	10	157	1	16	1	2	187

■ Nourished

■ Moderate Acute Malnutrition (MAM)

■ Severe Acute Malnutrition (SAM)

Table 1. Details of movements by locations of assessment and locations of arrival / departure - only movements with at least 12 persons are listed below

Tracking location			Movement location				
STATE	LGA	WARD	STATE	LGA	WARD	ARRIVAL	DEPARTURE
ADAMAWA	DEMSA	DONG	ADAMAWA	DEMSA	DONG	-	34
	GIREI	GERENG WARD	ADAMAWA	DEMSA	GWAMBA	19	-
		GIREI I	ADAMAWA		GWAMBA	13	-
	MADAGALI	DUHU/SHUWA	ADAMAWA	MAIHA	MAYO NGULI	21	-
	MAIHA	MAYO NGULI	ADAMAWA	MUBI NORTH	VIMTIM	18	-
		SORAU B	ADAMAWA	MADAGALI	DUHU/SHUWA	-	21
	MICHIKA	BAZZA MARGI	TARABA	ZING	ZING A	13	-
		GARTA / GHUNCHI	ADAMAWA	YOLA NORTH	NASSARAWO	17	-
	MUBI NORTH	VIMTIM	ADAMAWA	MADAGALI	DUHU/SHUWA	-	18
MUBI SOUTH	LAMORDE	ADAMAWA	MAIHA	SORAU B	-	13	
NUMAN	NUMAN I	ADAMAWA	NUMAN	BOLKI	28	-	
SONG	SONG WAJE	ADAMAWA	GOMBI	GOMBI NORTH	18	-	
BORNO	ASKIRA/UBA	KOPA/MULTHFU	ADAMAWA	MADAGALI	K/WUROGAYANDI	34	-
	BAMA	BUDUWA / BULA CHIRABE	BORNO	BAMA	BUDUWA / BULA CHIRABE	-	13
				MAIDUGURI M.C	KOFA MAIDUGURI	20	-
					MINAWAWO	13	-
	BAMA	SHEHURI / HAUSARI / MAIRI	BORNO	BAMA	MORA	24	-
					ABBARAM	21	-
					DARA JIMEL	21	-
	BIU	DUGGA	BORNO	DAMBOA	DAMBOA	23	-
	DAMBOA	DAMBOA	BORNO	DAMBOA	AZUR/MULTE/FORFOR	-	42
	GWOZA	GWOZA TOWN GADAMAYO	KANO	TAKA	ZUGA	14	-
		GWOZA WAKANE/BULABULIN	BORNO	DAMBOA	DAMBOA	27	-
			BORNO	GWOZA	BULABULIN/GWOZA WAKANE	19	-
	GWOZA	PULKA/BOKKO	BORNO	GWOZA	MOKOLO	14	-
					BORNO	NGALA	NGALA
	KALA BALGE	RANN	BORNO	NGALA	NGALA	-	79
MAFA	MAFA	BORNO	MAGUMERI	CHIN GOWA/HOYO	17	-	
MOBBAR	DAMASAK	R.NIGER	DIFFA	SHETTIMARI	30	-	
MONGUNO	MONGUNO	BORNO	KUKAWA	CROSS	67	-	
NGALA	NGALA	BORNO	KALA BALGE	RANN	254	-	
		CAMEROON	MARWA	FOTOKOL	104	-	
		CHAD	NJAMAINA	MAKARI	40	-	
			NJAMAINA	NJAMAINA	56	-	

The depiction and use of boundaries, geographic names, and related data shown on maps and included in this report are not warranted to be error free nor do they imply judgment on the legal status of any territory, or any endorsement or acceptance of such boundaries by IOM.

For more information or to report an alert, please contact:

Henry Kwenin, DTM Project Coordinator: hkwenin@iom.int | +234 903 8852 524 Dave Bercasio, Emergency Coordinator: dbercasio@iom.int | +234 907 5070 001 DTM information products: <http://nigeria.iom.int/dtm>