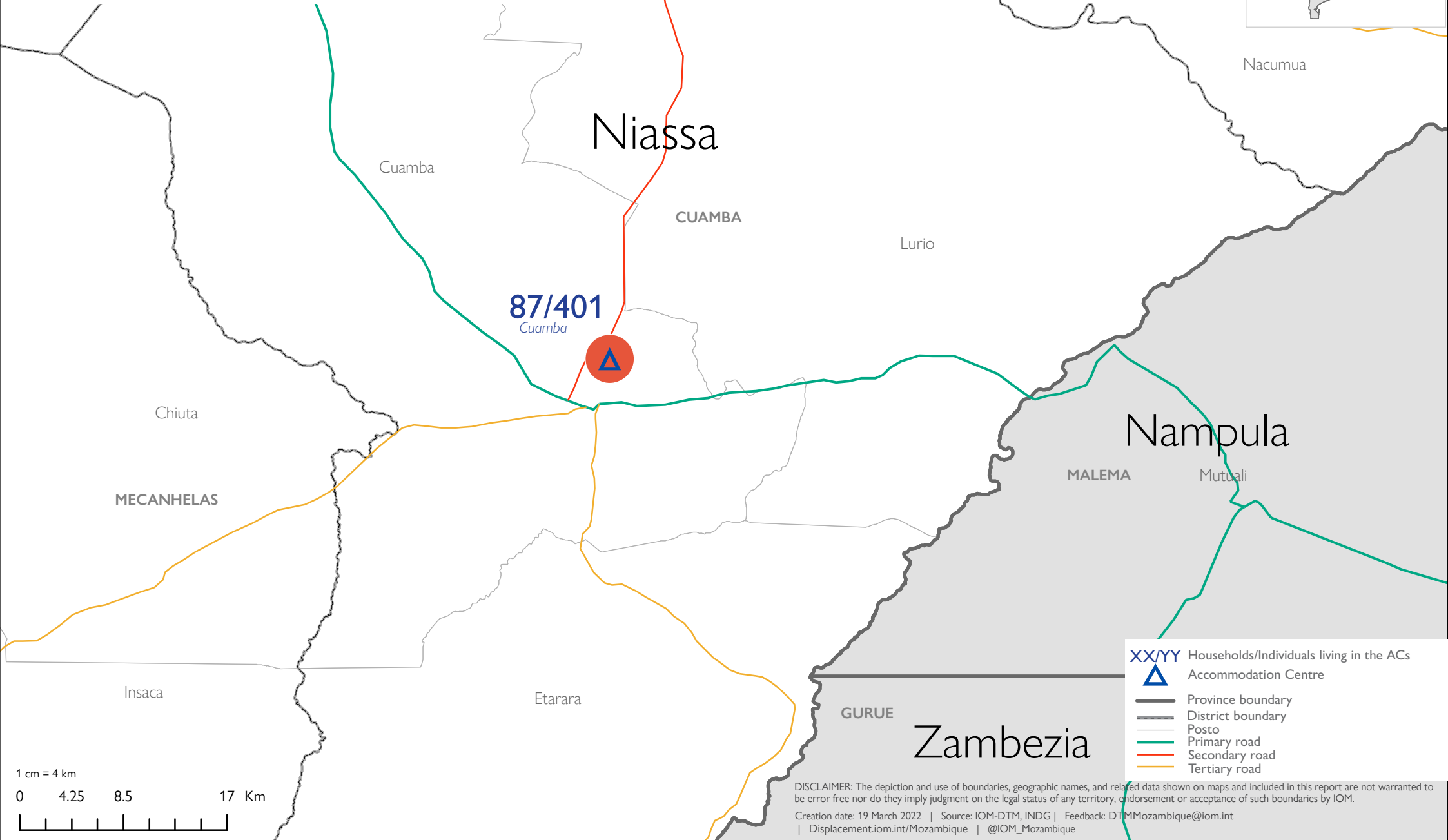


**1**  
Temporary Accommodation Centres

**87**  
Families living in Temporary Accommodation Centres

**401**  
Individuals living in Temporary Accommodation Centres

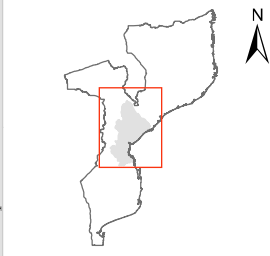


**XX/YY** Households/Individuals living in the ACs  
**▲** Accommodation Centre

- Province boundary
- District boundary
- Posto
- Primary road
- Secondary road
- Tertiary road

DISCLAIMER: The depiction and use of boundaries, geographic names, and related data shown on maps and included in this report are not warranted to be error free nor do they imply judgment on the legal status of any territory, endorsement or acceptance of such boundaries by IOM.

Creation date: 19 March 2022 | Source: IOM-DTM, INDG | Feedback: DTMMozambique@iom.int | Displacement.iom.int/Mozambique | @IOM\_Mozambique



**3**  
Temporary Accommodation Centres

**341**  
Families living in Temporary Accommodation Centres

**1,705**  
Individuals living in Temporary Accommodation Centres

# Sofala

**179/895**  
EPC Inharimue



**86/430**  
EPC Ndunda



**76/380**  
EPC Especial de Macurungo

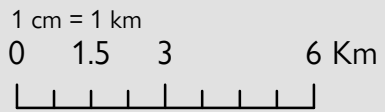


Cidade Da Beira

CIDADE DA BEIRA

Indian Ocean

BUZI



- XX/YY Households/Individuals living in the ACs
- Accommodation Centre
- District boundary
- Posto
- Primary road
- Secondary road
- Tertiary road

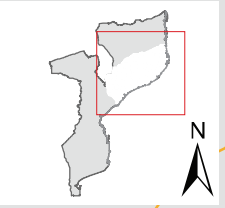
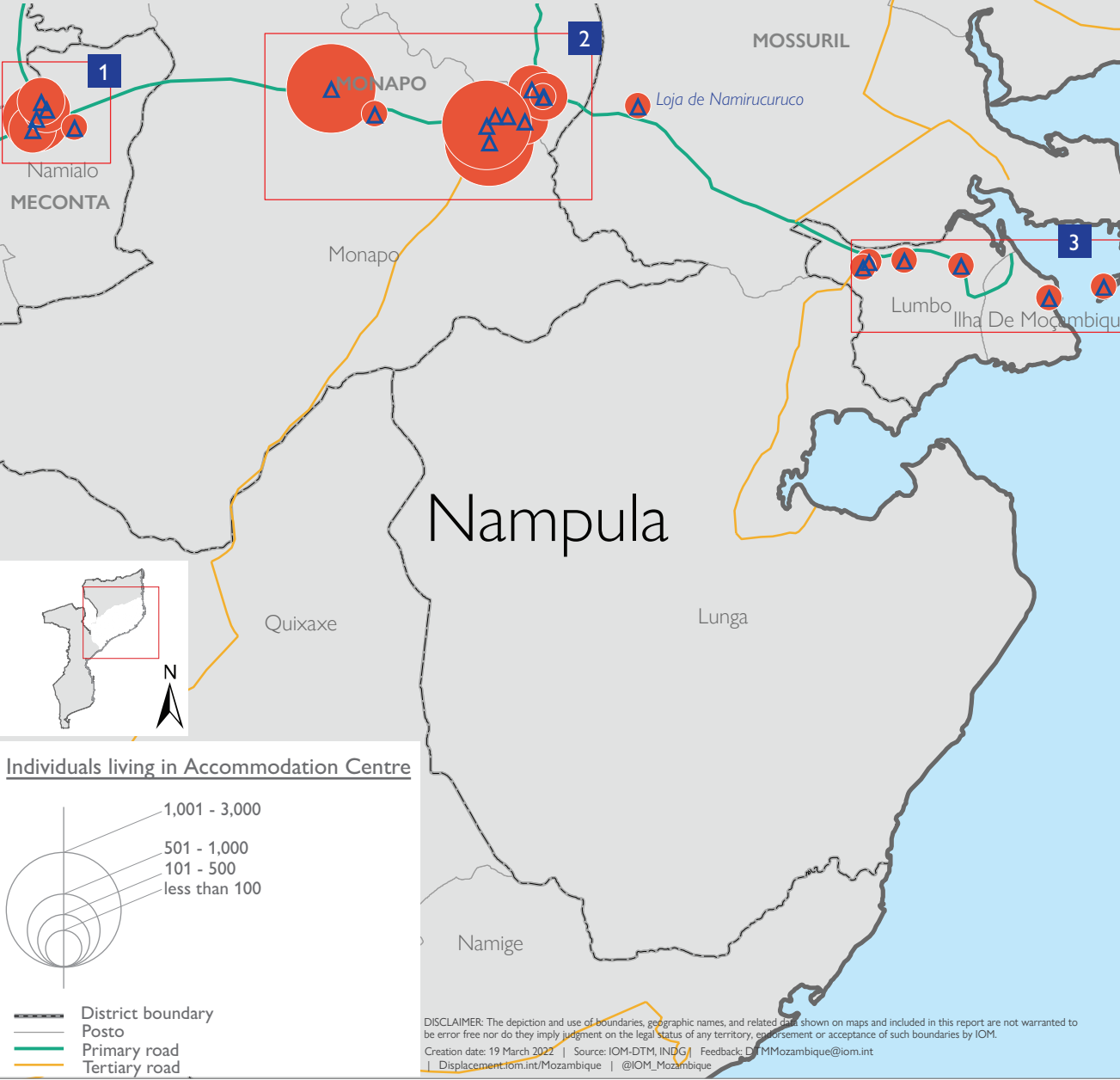
DISCLAIMER: The depiction and use of boundaries, geographic names, and related data shown on maps and included in this report are not warranted to be error free nor do they imply judgment on the legal status of any territory, endorsement or acceptance of such boundaries by IOM.

Creation date: 19 March 2022 | Source: IOM-DTM, INDG | Feedback: DTMMozambique@iom.int | Displacement.iom.int/Mozambique | @IOM\_Mozambique

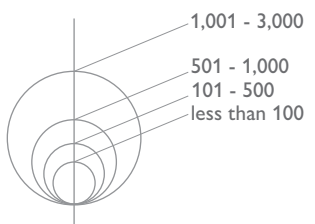
 **22**  
Temporary Accommodation Centres





 **2,362**  
Families living in Temporary Accommodation Centres

 **7,821**  
Individuals living in Temporary Accommodation Centres

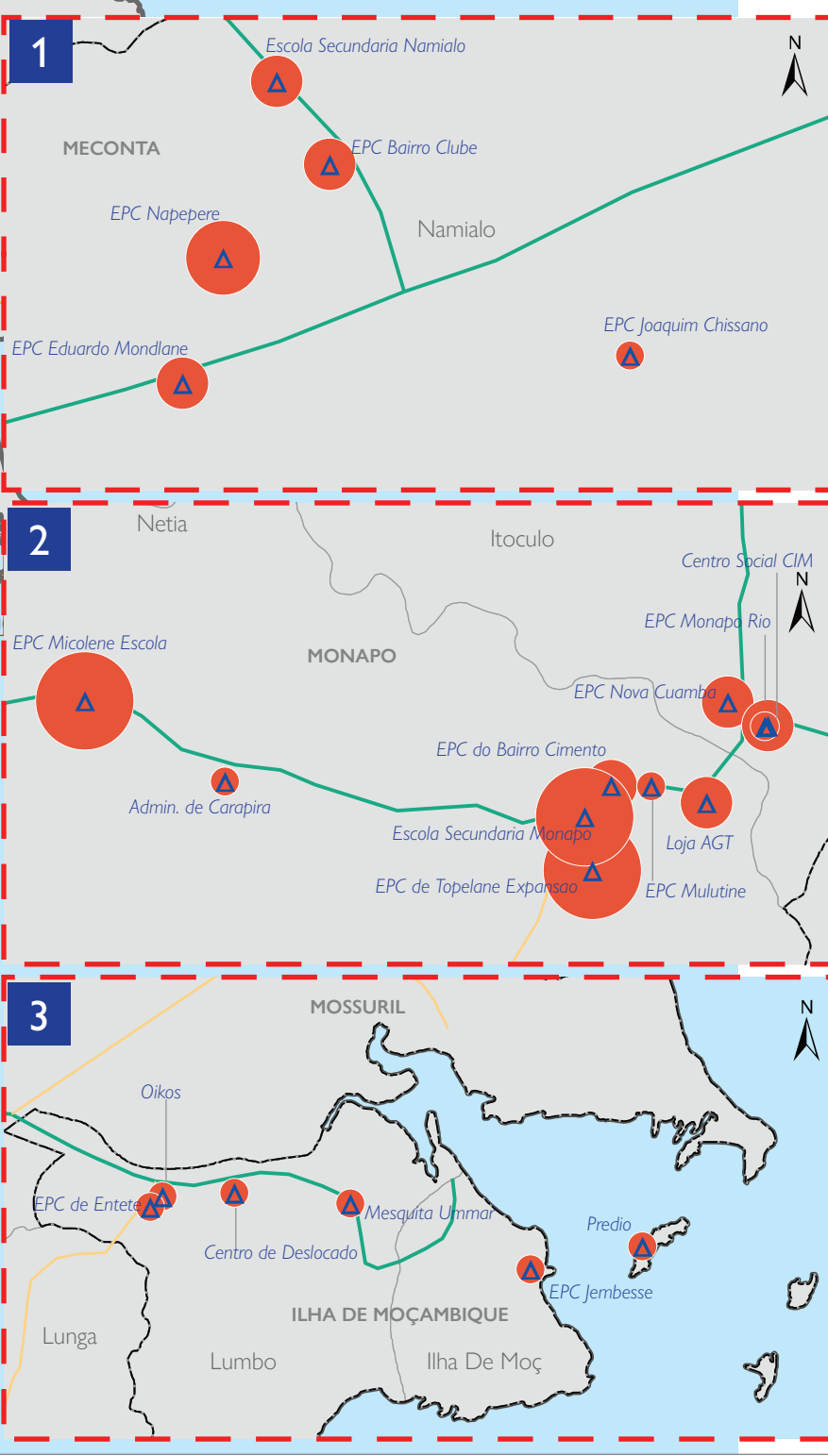


Individuals living in Accommodation Centre



 District boundary  
 Posto  
 Primary road  
 Tertiary road

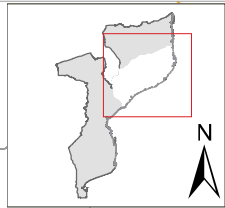
DISCLAIMER: The depiction and use of boundaries, geographic names, and related data shown on maps and included in this report are not warranted to be error free nor do they imply judgment on the legal status of any territory, endorsement or acceptance of such boundaries by IOM.  
 Creation date: 19 March 2022 | Source: IOM-DTM, INDG | Feedback: DTMmozambique@iom.int  
 | Displacement.iom.int/Mozambique | @IOM\_Mozambique



**12**  
Temporary Accommodation Centres

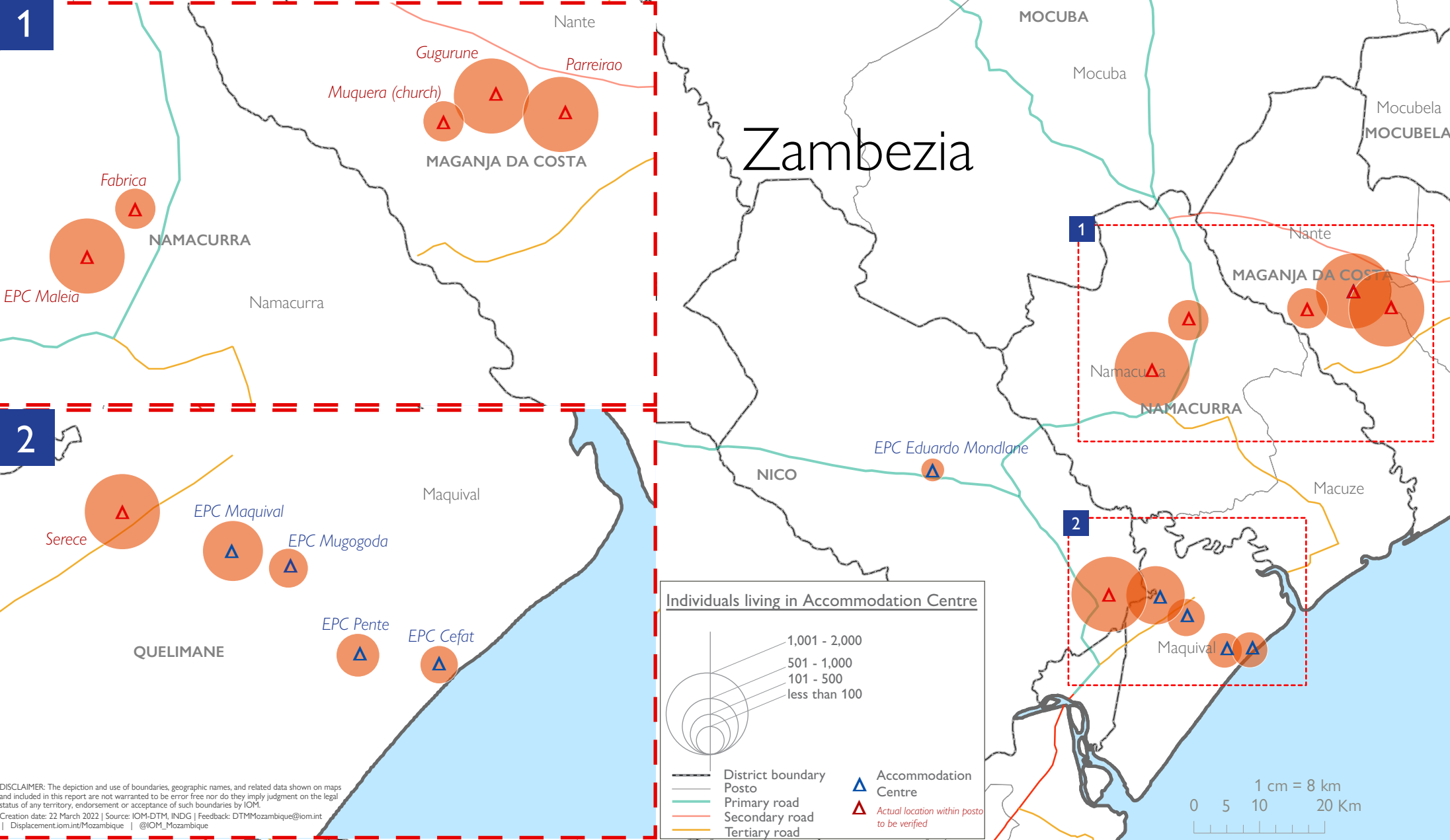
**2,430**  
Families living in Temporary Accommodation Centres

**9,109**  
Individuals living in Temporary Accommodation Centres



**1**

**2**



DISCLAIMER: The depiction and use of boundaries, geographic names, and related data shown on maps and included in this report are not warranted to be error free nor do they imply judgment on the legal status of any territory, endorsement or acceptance of such boundaries by IOM.  
 Creation date: 22 March 2022 | Source: IOM-DTM, INDG | Feedback: DTM@mozambique@iom.int | Displacement.iom.int/Mozambique | @IOM\_Mozambique