

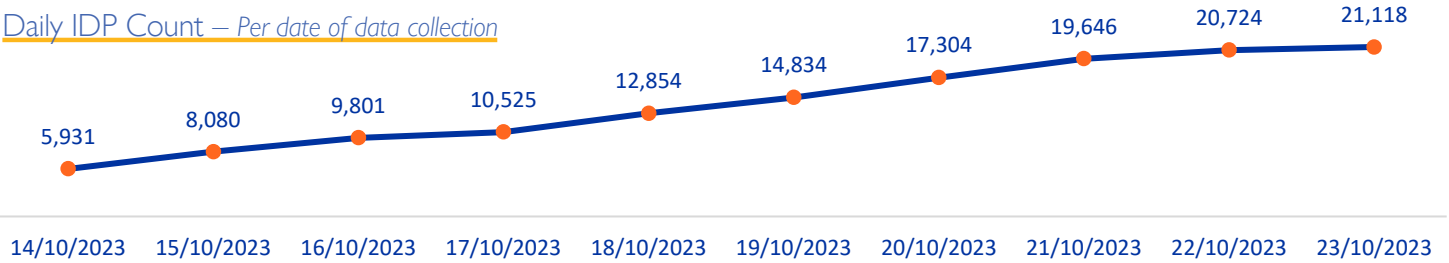
MOBILITY SNAPSHOT – Round 7

Report Production Date: 26 October 2023 | Data collected up till 1600h 23 October 2023

Overview

Since October 8th there has been an increase in cross-border incidents between Israel and Lebanon, resulting in the displacement of people both within the South and elsewhere within the country. Since October 10th, the Displacement Tracking Matrix (DTM) has been conducting the daily monitoring of population movements. The objective of the exercise is to inform preparedness and response planning.

Daily IDP Count – Per date of data collection



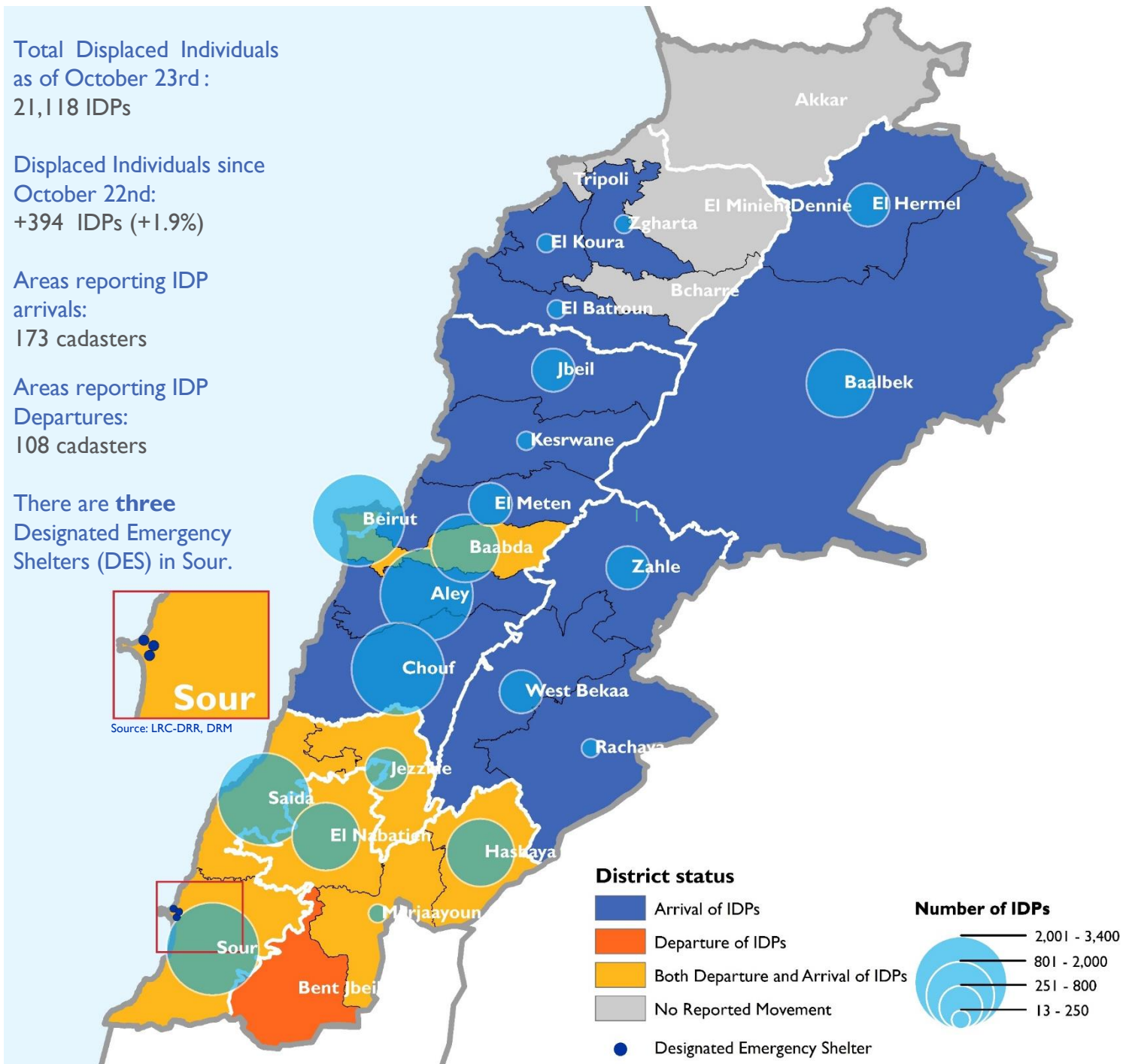
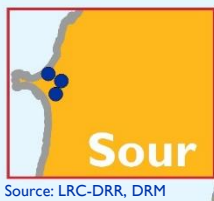
Total Displaced Individuals as of October 23rd:
21,118 IDPs

Displaced Individuals since October 22nd:
+394 IDPs (+1.9%)

Areas reporting IDP arrivals:
173 cadasters

Areas reporting IDP Departures:
108 cadasters

There are **three** Designated Emergency Shelters (DES) in Sour.



**This map is for illustration purposes only. Names and boundaries on this map do not imply official endorsement or acceptance by IOM.

Displacement within Lebanon

Methodology

Data is frequently collected on the presence of internally displaced persons (IDPs), including the area of displacement and the area of origin. This process is part of developing a comprehensive IDP baseline in line with the [DTM Global Methodological Framework](#).

The DTM is using a network of over 3,600 key informants across the country to provide localized numbers on displacement and departures. The Key informants consist of Government officials, Mukhtars, community representatives and neighborhood focal points.

The below tables provide an overview of displacement and place of origin by cadaster in Lebanon. Each governorate of displacement is represented by a separate table. Population numbers from the Designated Emergency Shelters (DES) have been directly provided from the data collected at the level of the emergency operation rooms, and supported by the Lebanese Red Cross- LRC and the Disaster Risk Management Unit- DRMU.

Baalbek-EI Hermel:

To			From			Number of IDPS
Governate	District	Cadaster	Governate	District	Cadaster	
Baalbek-EI Hermel	Baalbek	Baalbek	Beirut	Beirut	-	40
Baalbek-EI Hermel	Baalbek	Douris	Beirut	Beirut	-	20
Baalbek-EI Hermel	Baalbek	Youmine	Beirut	Beirut	-	5
Baalbek-EI Hermel	Baalbek	Bouday	Beirut	Beirut	-	15
Baalbek-EI Hermel	Baalbek	laat	Beirut	Beirut	-	10
Baalbek-EI Hermel	Baalbek	Bouday	Mount Lebanon	Baabda	Chiyah	4
Baalbek-EI Hermel	Baalbek	Baalbek	El Nabatieh	Marjaayoun	Meiss Ej-Jabal	9
Baalbek-EI Hermel	Baalbek	Douris	Mount Lebanon	Baabda	Hadath Beyrouth	5
Baalbek-EI Hermel	Baalbek	Douris	Mount Lebanon	Baabda	Haret Hreik	15
Baalbek-EI Hermel	Baalbek	Qsarnaba	Mount Lebanon	Baabda	Chiyah	10
Baalbek-EI Hermel	Baalbek	Khodr Baalbak	South	Sour	Yarine	5
Baalbek-EI Hermel	Baalbek	Baalbek	-	-	-	720
Baalbek-EI Hermel	Baalbek	Baalbek	El Nabatieh	Bent Jbeil	Aaita Ej-Jabal	3
Baalbek-EI Hermel	Baalbek	Baalbek	Mount Lebanon	Baabda	Bourj El-Brajneh	2
Baalbek-EI Hermel	Baalbek	Baalbek	South	Saida	Aadoussiye	15
Baalbek-EI Hermel	Baalbek	Bouday	-	-	-	25
Baalbek-EI Hermel	Baalbek	Bednayel Baalbak	El Nabatieh	Marjaayoun	Khiyam Marjaayoun	10
Baalbek-EI Hermel	Baalbek	Bouday	Mount Lebanon	Baabda	Baabda	20
Baalbek-EI Hermel	Baalbek	Bouday	-	-	-	25
Baalbek-EI Hermel	Baalbek	Baalbek	-	-	-	30
Baalbek-EI Hermel	Baalbek	Douris	-	-	-	30
Baalbek-EI Hermel	Baalbek	Bouday	Mount Lebanon	Baabda	Haret Hreik	30
Baalbek-EI Hermel	Baalbek	Baalbek	Mount Lebanon	Baabda	Laylake	40
Baalbek-EI Hermel	Baalbek	Baalbek	Mount Lebanon	El Meten	Bourj Hammoud	20
Baalbek-EI Hermel	Baalbek	Douris	Baalbek-EI Hermel	Baalbek	Douris	55
Baalbek-EI Hermel	El Hermel	Hermel	Beirut	Beirut	-	15
Baalbek-EI Hermel	El Hermel	Hermel	South	-	-	25
Baalbek-EI Hermel	El Hermel	Hermel	South	-	Saaidah	15
Baalbek-EI Hermel	El Hermel	Hermel	South	El Nabatieh	Kfar Roummah	15
Baalbek-EI Hermel	El Hermel	Hermel	-	-	-	15

Displacement within Lebanon

Baalbek-El Hermel (Cont'd):

To			From			Number of IDPS
Governate	District	Cadaster	Governate	District	Cadaster	
Baalbek-El Hermel	El Hermel	Hermel	-	-	-	15
Baalbek-El Hermel	El Hermel	Hermel	South	Sour	Maarake	5
Baalbek-El Hermel	El Hermel	Hermel	-	-	-	50
Baalbek-El Hermel	El Hermel	Hermel	-	-	-	20
Baalbek-El Hermel	El Hermel	Hermel	-	-	-	5
Baalbek-El Hermel	El Hermel	Hermel	-	-	-	15
Baalbek-El Hermel	El Hermel	Hermel	Mount Lebanon	Baabda	Haret Hreik	80
Baalbek-El Hermel	El Hermel	Hermel	Mount Lebanon	Baabda	Haret Hreik	60
Baalbek-El Hermel	El Hermel	Hermel	Mount Lebanon	Baabda	Laylake	100
Baalbek-El Hermel	El Hermel	Hermel	Beirut	Beirut	Zqaq el-Blat foncière	60
Baalbek-El Hermel	El Hermel	Hermel	Mount Lebanon	Baabda	Laylake	50
Baalbek-El Hermel	El Hermel	Hermel	Mount Lebanon	Baabda	Haret Hreik	45
Baalbek-El Hermel	El Hermel	Hermel	Beirut	Beirut	Beirut Central District	30
Baalbek-El Hermel	El Hermel	Hermel	Baalbek-El Hermel	Baalbek	Douris	40
Total						1,823

North:

To			From			Number of IDPS
Governate	District	Cadaster	Governate	District	Cadaster	
North	North	El Batroun	Mount Lebanon	Baabda	Chiyah	10
North	North	El Batroun	El Nabatieh	Marjaayoun	Khiyam Marjaayoun	3
North	North	El Koura	Mount Lebanon	Baabda	Haret Hreik	25
North	North	El Koura	South	Sour	Aalma Ech-Chaab	5
North	North	Zgharta	El Nabatieh	Bent Jbeil	Bent Jbayl	50
North	North	Zgharta	El Nabatieh	Bent Jbeil	Maroun Er-Ras	10
Total						103

Displacement within Lebanon

Beirut:

To			From			Number of IDPS
Governate	District	Cadaster	Governate	District	Cadaster	
Beirut	Beirut	-	South	Sour	Borj Ech-Chemali	8
Beirut	Beirut	-	South	Sour	Sour	5
Beirut	Beirut	-	El Nabatieh	Marjaayoun	Khiyam Marjaayoun	8
Beirut	Beirut	-	El Nabatieh	Hasbaya	Meri	10
Beirut	Beirut	-	El Nabatieh	Marjaayoun	Aadaysse Marjaayoun	30
Beirut	Beirut	-	El Nabatieh	Marjaayoun	Houla	3
Beirut	Beirut	-	El Nabatieh	Hasbaya	Kfar Chouba	303
Beirut	Beirut	-	El Nabatieh	Hasbaya	Hebbariye	150
Beirut	Beirut	-	El Nabatieh	Hasbaya	Chebaa	400
Beirut	Beirut	-	South	Sour	Maarake	50
Beirut	Beirut	-	South	Sour	Tayr Debbe	5
Beirut	Beirut	-	South	Sour	Barich	25
Beirut	Beirut	-	El Nabatieh	Marjaayoun	Meiss Ej-Jabal	58
Beirut	Beirut	-	El Nabatieh	Bent Jbeil	Yaroun	5
Beirut	Beirut	-	El Nabatieh	Hasbaya	Kfar Hamam	50
Beirut	Beirut	-	El Nabatieh	Marjaayoun	Blat Marjaayoun	35
Beirut	Beirut	-	Mount Lebanon	Baabda	Laylake	25
Beirut	Beirut	-	El Nabatieh	Hasbaya	Rachaiya El-Foukhar	75
Beirut	Beirut	-	El Nabatieh	Marjaayoun	Deir Mimas	50
Beirut	Beirut	-	South	Sour	Hmairi Sour	50
Beirut	Beirut	-	El Nabatieh	Hasbaya	Kaoukaba Hasbaiya	50
Beirut	Beirut	-	South	Jezzine	Ouardiye	25
Beirut	Beirut	-	El Nabatieh	Marjaayoun	Kfar Kila	128
Beirut	Beirut	-	South	Sour	Aalma Ech-Chaab	50
Beirut	Beirut	-	El Nabatieh	Marjaayoun	Marjaayoun	20
Beirut	Beirut	-	South	Sour	Henniye	20
Beirut	Beirut	-	South	Sour	Mansouri Sour	25
Beirut	Beirut	-	South	Sour	Qlaila Sour	50
Beirut	Beirut	-	South	Sour	Zebqine	25
Beirut	Beirut	-	El Nabatieh	Bent Jbeil	Chaqra	5
Beirut	Beirut	-	El Nabatieh	El Nabatieh	Aaychiye	15
Beirut	Beirut	Mdaouar foncière	South	-	-	20
Beirut	Beirut	Aain el-Mraisse foncière	-	-	-	50
Beirut	Beirut	Mazraa foncière	-	-	-	15
Beirut	Beirut	Ras Beyrouth foncière	-	-	-	75
Beirut	Beirut	Saifi foncière	-	-	-	20
Beirut	Beirut	Msaitbe foncière	South	-	-	15
Beirut	Beirut	Ras Beyrouth foncière	El Nabatieh	Bent Jbeil	Bent Jbayl	10
Beirut	Beirut	Mdaouar foncière	South	-	-	20

Displacement within Lebanon

Beirut (Cont'd):

To			From			Number of IDPS
Governate	District	Cadaster	Governate	District	Cadaster	
Beirut	Beirut	Saifi foncière	South	-	-	20
Beirut	Beirut	Beirut Central District	El Nabatieh	Bent Jbeil	Kafra Bant Jbayl	15
Beirut	Beirut	Beirut Central District	El Nabatieh	Hasbaya	Fardis Hasbaiya	10
Beirut	Beirut	Achrafieh foncière	El Nabatieh	Marjaayoun	Marjaayoun	75
Beirut	Beirut	Achrafieh foncière	El Nabatieh	Marjaayoun	Qlaiaa	50
Beirut	Beirut	Achrafieh foncière	South	Sour	Sour	4
Beirut	Beirut	Achrafieh foncière	Mount Lebanon	Baabda	Baabda	5
Beirut	Beirut	-	El Nabatieh	Bent Jbeil	Aaintaroun	25
Beirut	Beirut	Bachoura foncière	-	-	-	25
Beirut	Beirut	Mazraa foncière	-	-	-	50
Beirut	Beirut	Aain el-Mraisse foncière	-	-	-	50
Beirut	Beirut	Ras Beyrouth foncière	-	-	-	25
Beirut	Beirut	Rmeil foncière	-	-	-	25
Beirut	Beirut	Saifi foncière	-	-	-	20
Beirut	Beirut	Mazraa foncière	-	-	-	10
Beirut	Beirut	Beirut Central District	El Nabatieh	Hasbaya	Rachaiya El-Foukhar	15
Beirut	Beirut	-	El Nabatieh	Hasbaya	Hebbariye	20
Beirut	Beirut	-	El Nabatieh	Hasbaya	Kfar Chouba	6
Total						2,433

Bekaa :

To			From			Number of IDPS
Governate	District	Cadaster	Governate	District	Cadaster	
Bekaa	Rachaya	Aain Aata	El Nabatieh	Hasbaya	Chebaa	10
Bekaa	Rachaya	Aain Aata	El Nabatieh	Hasbaya	Kfar Chouba	15
Bekaa	Rachaya	Aain Aata	South	-	-	10
Bekaa	Rachaya	Aaqabet Rachaya	El Nabatieh	Hasbaya	Kfar Chouba	5
Bekaa	Rachaya	Aain Aata	El Nabatieh	Hasbaya	Chebaa	50
Bekaa	Rachaya	Aain Aarab Rachaiya	-	-	-	10
Bekaa	Rachaya	Kaoukaba Bou Arab	-	-	-	5
Bekaa	Rachaya	Majdel Balhis	-	-	-	5
Bekaa	Rachaya	Khirbet Rouha	El Nabatieh	Hasbaya	Kfar Chouba	10
Bekaa	Rachaya	Kfar Denis	El Nabatieh	Hasbaya	Chebaa	20
Bekaa	Rachaya	Kfar Denis	El Nabatieh	Hasbaya	Kfar Chouba	20
Bekaa	Rachaya	Kfar Denis	South	Jezzine	Mazraat El-Aarqoub	45

Displacement within Lebanon

Bekaa (Cont'd):

To			From			Number of IDPS
Governate	District	Cadaster	Governate	District	Cadaster	
Bekaa	West Bekaa	Machghara	Beirut	Beirut	-	10
Bekaa	West Bekaa	Kamed El-Laouz	El Nabatieh	Hasbaya	Aamra	-
Bekaa	West Bekaa	Qaraaoun	El Nabatieh	Marjaayoun	Khiyam Marjaayoun	15
Bekaa	West Bekaa	Joubb Jannine	El Nabatieh	Hasbaya	Kfar Chouba	350
Bekaa	West Bekaa	Joubb Jannine	El Nabatieh	Marjaayoun	Khiyam Marjaayoun	30
Bekaa	West Bekaa	Qaraaoun	El Nabatieh	Bent Jbeil	Yaroun	10
Bekaa	West Bekaa	Qaraaoun	-	-	-	5
Bekaa	West Bekaa	Joubb Jannine	El Nabatieh	Marjaayoun	Khiyam Marjaayoun	30
Bekaa	West Bekaa	Joubb Jannine	El Nabatieh	El Nabatieh	Nabatieh Et-Tahta	5
Bekaa	West Bekaa	Chebrqiyet Aammiq	-	-	-	5
Bekaa	West Bekaa	Mansoura BG	-	-	-	10
Bekaa	West Bekaa	Mansoura BG	-	-	-	5
Bekaa	West Bekaa	Marj BG	-	-	-	25
Bekaa	West Bekaa	Manara (Hammar) BG	El Nabatieh	Marjaayoun	Khiyam Marjaayoun	5
Bekaa	West Bekaa	Yohmor BG	El Nabatieh	Marjaayoun	Khiyam Marjaayoun	10
Bekaa	Zahle	Taalbaya	Beirut	Beirut	-	10
Bekaa	Zahle	Zahle El-Maallaqa	Beirut	Beirut	-	15
Bekaa	Zahle	Hazerta	Beirut	Beirut	-	5
Bekaa	Zahle	Zahle El-Maallaqa	-	-	-	15
Bekaa	Zahle	Qabb Elias	-	-	-	10
Bekaa	Zahle	Zahle Haouch El-Oumara	El Nabatieh	Marjaayoun	Khiyam Marjaayoun	15
Bekaa	Zahle	Qabb Elias	-	-	-	10
Bekaa	Zahle	Zahle El-Maallaqa	-	-	-	15
Bekaa	Zahle	Ksara	-	-	-	50
Bekaa	Zahle	Aali En-Nahri	-	-	-	5
Bekaa	Zahle	Qabb Elias	-	-	-	125
Total						995

Displacement within Lebanon

El Nabatieh:

To			From			Number of IDPS
Governate	District	Cadaster	Governate	District	Cadaster	
El Nabatieh	El Nabatieh	-	El Nabatieh	Bent Jbeil	Chaqra	25
El Nabatieh	El Nabatieh	-	El Nabatieh	Bent Jbeil	Kounine	40
El Nabatieh	El Nabatieh	Kfar Roummane	El Nabatieh	Marjaayoun	Khiyam Marjaayoun	15
El Nabatieh	El Nabatieh	Habbouch En-Nabatieh	El Nabatieh	Marjaayoun	Khiyam Marjaayoun	15
El Nabatieh	El Nabatieh	Deir Ez-Zahrani	El Nabatieh	Marjaayoun	Aain Aarab Marjaayoun	10
El Nabatieh	El Nabatieh	Merouaniye	El Nabatieh	Marjaayoun	Aain Aarab Marjaayoun	15
El Nabatieh	El Nabatieh	Harouf En-Nabatieh	El Nabatieh	Marjaayoun	Khiyam Marjaayoun	30
El Nabatieh	El Nabatieh	Habbouch En-Nabatieh	El Nabatieh	Marjaayoun	Aain Aarab Marjaayoun	15
El Nabatieh	El Nabatieh	-	El Nabatieh	Marjaayoun	Meiss Ej-Jabal	20
El Nabatieh	El Nabatieh	-	El Nabatieh	Marjaayoun	Khiyam Marjaayoun	22
El Nabatieh	El Nabatieh	Nabatieh Et-Tahta	El Nabatieh	Marjaayoun	Khiyam Marjaayoun	40
El Nabatieh	El Nabatieh	Nabatieh Et-Tahta	El Nabatieh	Marjaayoun	Kfar Kila	50
El Nabatieh	El Nabatieh	Kfar Roummane	-	-	-	100
El Nabatieh	El Nabatieh	Zefta	El Nabatieh	Marjaayoun	Aadaysse Marjaayoun	15
El Nabatieh	El Nabatieh	Habbouch En-Nabatieh	El Nabatieh	Bent Jbeil	Bent Jbayl	15
El Nabatieh	El Nabatieh	Habbouch En-Nabatieh	El Nabatieh	Marjaayoun	Khiyam Marjaayoun	30
El Nabatieh	El Nabatieh	Habbouch En-Nabatieh	El Nabatieh	Marjaayoun	Meiss Ej-Jabal	15
El Nabatieh	El Nabatieh	Habbouch En-Nabatieh	El Nabatieh	Marjaayoun	Taybet Matjaayoun	20
El Nabatieh	El Nabatieh	Habbouch En-Nabatieh	El Nabatieh	Bent Jbeil	Yaroun	20
El Nabatieh	El Nabatieh	Harouf En-Nabatieh	El Nabatieh	Bent Jbeil	Aaintaroun	20
El Nabatieh	El Nabatieh	Harouf En-Nabatieh	El Nabatieh	Marjaayoun	Meiss Ej-Jabal	15
El Nabatieh	El Nabatieh	Harouf En-Nabatieh	El Nabatieh	Marjaayoun	Qantara	10
El Nabatieh	El Nabatieh	Harouf En-Nabatieh	El Nabatieh	Marjaayoun	Taybet Matjaayoun	15
El Nabatieh	El Nabatieh	Harouf En-Nabatieh	-	-	-	25
El Nabatieh	El Nabatieh	Zefta	-	-	-	1,000
El Nabatieh	El Nabatieh	Kfar Roummane	El Nabatieh	Marjaayoun	Aadaysse Marjaayoun	30
El Nabatieh	El Nabatieh	Kfar Roummane	El Nabatieh	Bent Jbeil	Aaintaroun	30
El Nabatieh	El Nabatieh	Kfar Roummane	El Nabatieh	Marjaayoun	Blida	30
El Nabatieh	El Nabatieh	Kfar Roummane	El Nabatieh	Marjaayoun	houla	30
El Nabatieh	El Nabatieh	Kfar Roummane	El Nabatieh	Marjaayoun	Kfar Kila	30
El Nabatieh	El Nabatieh	Douair En-Nabatieh	El Nabatieh	Marjaayoun	Taybet Matjaayoun	10
El Nabatieh	Hasbaya	Khalouet Hasbaiya	El Nabatieh	Marjaayoun	lbl Es-Saqi	5

Displacement within Lebanon

El Nabatieh (Cont'd):

To			From			Number of IDPS
Governate	District	Cadaster	Governate	District	Cadaster	
El Nabatieh	Hasbaya	Meri	El Nabatieh	Hasbaya	Kfar Chouba	75
El Nabatieh	Hasbaya	Hasbaiya	El Nabatieh	Marjaayoun	Meiss Ej-Jabal	25
El Nabatieh	Hasbaya	Hasbaiya	El Nabatieh	Hasbaya	Hebbariye	15
El Nabatieh	Hasbaya	Hasbaiya	El Nabatieh	Marjaayoun	Ibl Es-Saqi	15
El Nabatieh	Hasbaya	Hasbaiya	El Nabatieh	Marjaayoun	Khiyam Marjaayoun	100
El Nabatieh	Hasbaya	Hasbaiya	El Nabatieh	Hasbaya	Rachaiya El-Foukhar	50
El Nabatieh	Hasbaya	Hasbaiya	El Nabatieh	Hasbaya	Kfar Hamam	35
El Nabatieh	Hasbaya	Hasbaiya	El Nabatieh	Hasbaya	Chebaa	170
El Nabatieh	Hasbaya	Hasbaiya	El Nabatieh	Hasbaya	Kfar Chouba	100
El Nabatieh	Hasbaya	Meri	El Nabatieh	Hasbaya	Kfar Chouba	20
El Nabatieh	Hasbaya	Hasbaiya	El Nabatieh	Hasbaya	Fardis Hasbaiya	30
El Nabatieh	Hasbaya	Hasbaiya	El Nabatieh	Hasbaya	Meri	40
El Nabatieh	Hasbaya	Kaoukaba Hasbaiya	El Nabatieh	Marjaayoun	Meiss Ej-Jabal	15
El Nabatieh	Hasbaya	Fardis Hasbaiya	El Nabatieh	Hasbaya	Meri	5
El Nabatieh	Hasbaya	Hasbaiya	El Nabatieh	Hasbaya	Meri	5
El Nabatieh	Hasbaya	Hasbaiya	South	Jezzine	Ghabbatiye	10
El Nabatieh	Hasbaya	Hasbaiya	El Nabatieh	Hasbaya	Kfar Chouba	80
El Nabatieh	Hasbaya	Hasbaiya	El Nabatieh	Hasbaya	Kfar Chouba	15
El Nabatieh	Hasbaya	Hasbaiya	Bekaa	Rachaya	kfar denis	10
El Nabatieh	Hasbaya	Hasbaiya	El Nabatieh	Hasbaya	Rachaiya El-Foukhar	10
El Nabatieh	Hasbaya	Meri	El Nabatieh	Hasbaya	Kfar Chouba	20
El Nabatieh	Hasbaya	Meri	El Nabatieh	Hasbaya	Kfar Chouba	50
El Nabatieh	Hasbaya	Kaoukaba Hasbaiya	Mount Lebanon	Baabda	Laylake	10
El Nabatieh	Hasbaya	Ibl Es-Saqi	El Nabatieh	Hasbaya	Kfar Chouba	5
El Nabatieh	Hasbaya	Hasbaiya	El Nabatieh	Hasbaya	Meri	5
El Nabatieh	Marjaayoun	Mhaibib	El Nabatieh	Marjaayoun	Majdel Selm	30
Total						2,707

Displacement within Lebanon

South:

To			From			Number of IDPS
Governate	District	Cadaster	Governate	District	Cadaster	
South	Jezzine	Jezzine	South	Sour	Bazouriyeh	5
South	Jezzine	Jezzine	South	-	-	4
South	Jezzine	Jezzine	-	-	-	20
South	Jezzine	Jezzine	-	-	-	25
South	Jezzine	Mlikh	-	-	-	15
South	Jezzine	Ouardiyeh	-	-	-	5
South	Jezzine	Mazraat Khamlet Khazen	-	-	-	5
South	Jezzine	Mazraat El-Mathane	Mount Lebanon	Baabda	Chiyah	10
South	Jezzine	Kfar Denis	South	Jezzine	Mazraat Tamra	5
South	Jezzine	Midane Jezzine	Mount Lebanon	Baabda	Hadath Beyrouth	3
South	Jezzine	Aaychiyeh	Mount Lebanon	Baabda	Laylake	20
South	Jezzine	Mazraat Zighrine Jezzine	Mount Lebanon	Baabda	Haret Hreik	20
South	Jezzine	Wadi Jezzine	El Nabatieh	Bent Jbeil	Rmaich	15
South	Jezzine	Bkassine	South	Saida	Ghaziye	100
South	Jezzine	Bkassine	South	Sour	Sour	100
South	Jezzine	Baysour Jezzine	El Nabatieh	Marjaayoun	Qlaiaa	10
South	Jezzine	Jezzine	South	Saida	Ghaziye	5
South	Jezzine	Jezzine	El Nabatieh	Marjaayoun	Marjaayoun	5
South	Marjaayoun	Marjaayoun	El Nabatieh	Marjaayoun	Khiyam Marjaayoun	5
South	Saida	Saida El-Qadimeh	South	Sour	Sour	4
South	Saida	-	El Nabatieh	Hasbaya	Kfar Hamam	50
South	Saida	Zrariyeh	El Nabatieh	Marjaayoun	Khiyam Marjaayoun	4
South	Saida	Saida Ed-Dekermane	South	Sour	Sour	6
South	Saida	Haret Saida	South	Sour	Sour	14
South	Saida	Sarafand	South	Sour	Chihine	5
South	Saida	Miyeh ou Miyé	El Nabatieh	Marjaayoun	Aadaysse Marjaayoun	3
South	Saida	Saida Ed-Dekermane	El Nabatieh	Bent Jbeil	Bent Jbayl	5
South	Saida	Saida El-Oustani	South	Sour	Jibbayn	10
South	Saida	AAbra Saida	South	Sour	Boustane	8
South	Saida	Saida Ed-Dekermane	El Nabatieh	Marjaayoun	Khiyam Marjaayoun	4
South	Saida	Aain Ed-Delb	El Nabatieh	Marjaayoun	Khiyam Marjaayoun	5
South	Saida	Kfar Hatta Saida	South	Sour	Qlaile Sour	5
South	Saida	Saida Ed-Dekermane	-	-	-	10
South	Saida	Haret Saida	El Nabatieh	Hasbaya	Hebbariyeh	50
South	Saida	-	El Nabatieh	Hasbaya	Chebaa	200
South	Saida	Saida El-Oustani	South	Sour	Dhayra	6
South	Saida	Miyeh ou Miyé	El Nabatieh	Hasbaya	Kfar Chouba	45

Displacement within Lebanon

South (Cont'd):

To			From			Number of IDPS
Governate	District	Cadaster	Governate	District	Cadaster	
South	Saida	Miye ou Miyé	El Nabatieh	Hasbaya	Hebbariye	-
South	Saida	Haret Saida	El Nabatieh	Hasbaya	Kfar Chouba	290
South	Saida	Miye ou Miyé	South	Sour	Aalma Ech-Chaab	15
South	Saida	Kfar Hatta Saida	El Nabatieh	Marjaayoun	Majdel Selm	15
South	Saida	Sarafand	South	Sour	Aalma Ech-Chaab	100
South	Saida	Sarafand	El Nabatieh	Bent Jbeil	Bent Jbayl	110
South	Saida	Sarafand	El Nabatieh	Bent Jbeil	Maroun Er-Ras	70
South	Saida	Haret Saida	El Nabatieh	Marjaayoun	Khiyam Marjaayoun	80
South	Saida	Haret Saida	El Nabatieh	El Nabatieh	Nabatieh Et-Tahta	80
South	Saida	Haret Saida	El Nabatieh	Hasbaya	Chebaa	15
South	Saida	Haret Saida	El Nabatieh	Hasbaya	Kfar Chouba	10
South	Saida	Khayayeb Saida	El Nabatieh	Bent Jbeil	Hanine	2
South	Saida	-	South	Sour	Aalma Ech-Chaab	5
South	Saida	-	South	Sour	Bazouriyé	4
South	Saida	Kharayeb Saida	South	Bent Jbeil	-	500
South	Saida	Khayayeb Saida	El Nabatieh	Marjaayoun	Aadaysse Marjaayoun	100
South	Saida	Khayayeb Saida	El Nabatieh	Bent Jbeil	Aaintaroun	80
South	Saida	Khayayeb Saida	El Nabatieh	Bent Jbeil	Aayta Ech-Chaab	80
South	Saida	Khayayeb Saida	El Nabatieh	Marjaayoun	Blida	80
South	Saida	Khayayeb Saida	El Nabatieh	Marjaayoun	Kfar Kila	80
South	Saida	Khayayeb Saida	El Nabatieh	Marjaayoun	Khiyam Marjaayoun	80
South	Saida	Saida Ed-Dekermane	-	-	-	5
South	Saida	Miye ou Miyé	El Nabatieh	Bent Jbeil	Rmaich	25
South	Saida	Sarafand	Mount Lebanon	Baabda	Haret Hreik	30
South	Saida	Sarafand	El Nabatieh	Marjaayoun	Houla	20
South	Saida	Haret Saida	Mount Lebanon	Baabda	Haret Hreik	20
South	Saida	Haret Saida	El Nabatieh	Marjaayoun	Kfar Kila	40
South	Saida	Haret Saida	El Nabatieh	El Nabatieh	Nabatieh Et-Tahta	8
South	Saida	Kfar Hatta Saida	El Nabatieh	Bent Jbeil	Aayta Ech-Chaab	80
South	Saida	-	El Nabatieh	Hasbaya	Hebbariye	15
South	Sour	Sour	South	Sour	Borj En-Naqoura	2
South	Sour	Sour	South	Sour	Tayr Harfa	19
South	Sour	Majdel Selm	El Nabatieh	Marjaayoun	Aadaysse Marjaayoun	4
South	Sour	barich	El Nabatieh	Bent Jbeil	Aayta Ech-Chaab	15
South	Sour	Sour	South	Sour	Aalma Ech-Chaab	150

Displacement within Lebanon

South (Cont'd):

To			From			Number of IDPS
Governate	District	Cadaster	Governate	District	Cadaster	
South	Sour	Sour	South	Sour	Aalma Ech-Chaab	150
South	Sour	Sour	South	Sour	Henniye	15
South	Sour	Sour	South	Sour	Qlaile Sour	25
South	Sour	Aabbassiyet Sour	El Nabatieh	Bent Jbeil	Bent Jbayl	25
South	Sour	Sour	South	Sour	Mansouri Sour	50
South	Sour	Sour	South	Sour	Zebqine	25
South	Sour	Sour	El Nabatieh	Bent Jbeil	Yater	50
South	Sour	Bazouriyeh	El Nabatieh	Bent Jbeil	Aayta Ech-Chaab	7
South	Sour	Bazouriyeh	South	Sour	Borj En-Naqoura	5
South	Sour	Sour	El Nabatieh	Bent Jbeil	Rmaich	5
South	Sour	Bazouriyeh	South	Sour	-	18
South	Sour	Sour	El Nabatieh	Bent Jbeil	Yaroun	5
South	Sour	Aabbassiyet Sour	El Nabatieh	Bent Jbeil	Rmaich	10
South	Sour	Aabbassiyet Sour	South	Sour	Aalma Ech-Chaab	70
South	Sour	Aabbassiyet Sour	South	Sour	Merouahine	70
South	Sour	Aabbassiyet Sour	El Nabatieh	Bent Jbeil	Aayta Ech-Chaab	70
South	Sour	Aabbassiyet Sour	El Nabatieh	Bent Jbeil	Qaouzah	70
South	Sour	Aabbassiyet Sour	El Nabatieh	Bent Jbeil	Bent Jbayl	70
South	Sour	Sour	South	Sour	Dhayra	150
South	Sour	Aabbassiyet Sour	South	Sour	Yarine	15
South	Sour	Bazouriyeh	El Nabatieh	Marjaayoun	Qabrikha	12
South	Sour	Hmairi Sour	El Nabatieh	Bent Jbeil	Chaqra	65
South	Sour	Deir Kifa	El Nabatieh	Marjaayoun	Qantara	50
South	Sour	Deir Kifa	Mount Lebanon	Baabda	Laylake	50
South	Sour	Sour	-	-	-	794 *
South	Sour	Chehabiye	El Nabatieh	Bent Jbeil	Aayta Ech-Chaab	10
South	Sour	Sour	El Nabatieh	Marjaayoun	Rabb Et-Tlatine	15
South	Sour	Sour	El Nabatieh	Bent Jbeil	Beit Lif	60
South	Sour	Sour	El Nabatieh	Bent Jbeil	Bent Jbayl	100
South	Sour	Toura	El Nabatieh	Bent Jbeil	Chaqra	15
South	Sour	Sour	El Nabatieh	Bent Jbeil	Aaintaroun	15
Total						4,981

*: LRC data source - IDP site number in Designated Emergency Shelter (DES)

Displacement within Lebanon

Mount Lebanon:

To			From			Number of IDPS
Governate	District	Cadaster	Governate	District	Cadaster	
Mount Lebanon	Aley	Chimlane	Mount Lebanon	Aley	Choueifat El-Quoubbe	4
Mount Lebanon	Aley	Aaley	Mount Lebanon	Baabda	Baabda	5
Mount Lebanon	Aley	Choueifat El-Aamrousiye	El Nabatieh	Hasbaya	Meri	15
Mount Lebanon	Aley	Aain Aanoub	El Nabatieh	Hasbaya	Meri	5
Mount Lebanon	Aley	Rimhala	El Nabatieh	Hasbaya	Meri	5
Mount Lebanon	Aley	Choueifat El-Aamrousiye	El Nabatieh	Bent Jbeil	Aaynata Bent Jbayl	4
Mount Lebanon	Aley	Aaramoun Aaley	Mount Lebanon	Baabda	Haret Hreik	4
Mount Lebanon	Aley	Qmatiye	Mount Lebanon	Baabda	Laylake	5
Mount Lebanon	Aley	Aaley	Mount Lebanon	Baabda	Laylake	3
Mount Lebanon	Aley	Aaley	Mount Lebanon	Baabda	Haret Hreik	4
Mount Lebanon	Aley	Aaley	El Nabatieh	Hasbaya	Meri	40
Mount Lebanon	Aley	Saoufar	El Nabatieh	Hasbaya	Meri	15
Mount Lebanon	Aley	Aaramoun Aaley	El Nabatieh	Bent Jbeil	Aaynata Bent Jbayl	29
Mount Lebanon	Aley	Aaley	El Nabatieh	Hasbaya	Fardis Hasbaiya	25
Mount Lebanon	Aley	Aaley	South	Sour	Bazouriye	10
Mount Lebanon	Aley	Choueifat El-Quoubbe	El Nabatieh	Bent Jbeil	Aaintaroun	5
Mount Lebanon	Aley	Aaramoun Aaley	South	Sour	Maaroub	15
Mount Lebanon	Aley	Qmatiye	South	Sour	Maaroub	15
Mount Lebanon	Aley	Qmatiye	South	Sour	Deir Kifa	10
Mount Lebanon	Aley	Bhamdoun Ed-Dayaa	El Nabatieh	Marjaayoun	Kfar Kila	10
Mount Lebanon	Aley	Saoufar	El Nabatieh	Marjaayoun	Aadaysse Marjaayoun	5
Mount Lebanon	Aley	Choueifat El-Aamrousiye	El Nabatieh	Bent Jbeil	Beit Lif	15
Mount Lebanon	Aley	Choueifat El-Aamrousiye	El Nabatieh	Hasbaya	Hebbariye	-
Mount Lebanon	Aley	Bhamdoun Ed-Dayaa	Mount Lebanon	Baabda	Baabda	2
Mount Lebanon	Aley	Aaramoun Aaley	El Nabatieh	Hasbaya	Meri	15
Mount Lebanon	Aley	Qmatiye	South	Sour	Srifa	15
Mount Lebanon	Aley	Choueifat El-Aamrousiye	El Nabatieh	Marjaayoun	Kfar Kila	125
Mount Lebanon	Aley	Aaley	El Nabatieh	Hasbaya	Aain Jarfa	30
Mount Lebanon	Aley	Bhamdoun Ed-Dayaa	South	Sour	Deir Kifa	10
Mount Lebanon	Aley	Bhamdoun Ed-Dayaa	South	Sour	Chehabiye	5
Mount Lebanon	Aley	Choueifat El-Aamrousiye	El Nabatieh	Hasbaya	Kfar Hamam	3
Mount Lebanon	Aley	Choueifat El-Aamrousiye	El Nabatieh	Hasbaya	Chebaa	3
Mount Lebanon	Aley	Bhamdoun Ed-Dayaa	El Nabatieh	Marjaayoun	Khiyam Marjaayoun	5
Mount Lebanon	Aley	Bedghan Oua Ouadi Bedghan	El Nabatieh	Hasbaya	Meri	10
Mount Lebanon	Aley	Aaley	-	-	-	35

Displacement within Lebanon

Mount Lebanon (Cont'd):

To			From			Number of IDPS
Governate	District	Cadaster	Governate	District	Cadaster	
Mount Lebanon	Aley	Aaramoun Aaley	-	-	-	210
Mount Lebanon	Aley	Chimlane	-	-	-	20
Mount Lebanon	Aley	Saoufar	-	-	-	40
Mount Lebanon	Aley	Qmatiye	El Nabatieh	Hasbaya	Kfar Chouba	125
Mount Lebanon	Aley	Qmatiye	El Nabatieh	Marjaayoun	Meiss Ej-Jabal	125
Mount Lebanon	Aley	Qmatiye	Mount Lebanon	Baabda	Baabda	250
Mount Lebanon	Aley	Choueifat El-Quoubbe	-	-	-	250
Mount Lebanon	Aley	Bhamdoun Ed-Dayaa	El Nabatieh	Marjaayoun	Blat Marjaayoun	15
Mount Lebanon	Aley	Choueifat El-Aamrousiye	El Nabatieh	Hasbaya	Kfar Hamam	6
Mount Lebanon	Aley	Aain Zhalta	El Nabatieh	Hasbaya	Kaoukaba Hasbaiya	5
Mount Lebanon	Aley	Aaley	South	Sour	Bazouriye	13
Mount Lebanon	Aley	Aaley	South	Sour	Bazouriye	1
Mount Lebanon	Aley	Aaley	El Nabatieh	Marjaayoun	Ibl Es-Saqi	5
Mount Lebanon	Aley	Aaley	South	Sour	Borj En-Naqoura	15
Mount Lebanon	Aley	Bhamdoun Ed-Dayaa	South	Sour	Chamaa	25
Mount Lebanon	Aley	Aaramoun Aaley	-	-	-	75
Mount Lebanon	Aley	Aaley	-	-	-	145
Mount Lebanon	Aley	Aaley	-	-	-	150
Mount Lebanon	Aley	Aaley	-	-	-	100
Mount Lebanon	Aley	Aaley	-	-	-	165
Mount Lebanon	Aley	Chimlane	-	-	-	40
Mount Lebanon	Aley	Saoufar	-	-	-	190
Mount Lebanon	Aley	Aaramoun Aaley	-	-	-	200
Mount Lebanon	Aley	Qmatiye	El Nabatieh	Marjaayoun	Aadaysse Marjaayoun	290
Mount Lebanon	Aley	Qmatiye	El Nabatieh	Bent Jbeil	Aayta Ech-Chaab	297
Mount Lebanon	Aley	Qmatiye	El Nabatieh	Marjaayoun	Kfar Kila	13
Mount Lebanon	Aley	Btalloun	South	Sour	Aabbassiyet Sour	10
Mount Lebanon	Aley	Choueifat El-Quoubbe	El Nabatieh	Marjaayoun	Taybet Matjaayoun	7
Mount Lebanon	Aley	Choueifat El-Aamrousiye	El Nabatieh	Marjaayoun	Taybet Matjaayoun	6
Mount Lebanon	Aley	Choueifat El-Aamrousiye	El Nabatieh	Marjaayoun	Taybet Matjaayoun	3
Mount Lebanon	Baabda	Baabda	El Nabatieh	Marjaayoun	Houla	150
Mount Lebanon	Baabda	Baabda	El Nabatieh	Marjaayoun	Taybet Matjaayoun	10
Mount Lebanon	Baabda	Baabda	El Nabatieh	Marjaayoun	Dibbine	40
Mount Lebanon	Baabda	Chiyah	South	Sour	Yarine	1
Mount Lebanon	Baabda	Baalchmay	Mount Lebanon	Baabda	Haret Hreik	6
Mount Lebanon	Baabda	Chiyah	El Nabatieh	Marjaayoun	Houla	7
Mount Lebanon	Baabda	Haret Hreik	El Nabatieh	Bent Jbeil	Aaintaroun	3

Displacement within Lebanon

Mount Lebanon (Cont'd):

To			From			Number of IDPS
Governate	District	Cadaster	Governate	District	Cadaster	
Mount Lebanon	Baabda	Chiyah	El Nabatieh	Marjaayoun	Qabrikha	2
Mount Lebanon	Baabda	Laylake	El Nabatieh	Marjaayoun	Qabrikha	5
Mount Lebanon	Baabda	Bourj El-Brajneh	El Nabatieh	Marjaayoun	Meiss Ej-Jabal	22
Mount Lebanon	Baabda	Haret Hreik	South	Sour	Maarake	3
Mount Lebanon	Baabda	Chiyah	South	Sour	Maarake	2
Mount Lebanon	Baabda	Haret Hreik	El Nabatieh	Bent Jbeil	Maroun Er-Ras	4
Mount Lebanon	Baabda	Laylake	El Nabatieh	Bent Jbeil	Ramyet Bent Jbayl	3
Mount Lebanon	Baabda	Laylake	El Nabatieh	Marjaayoun	Khiyam Marjaayoun	2
Mount Lebanon	Baabda	Hadath Beyrouth	El Nabatieh	Marjaayoun	Houla	3
Mount Lebanon	Baabda	Hadath Beyrouth	El Nabatieh	Bent Jbeil	Aaynata Bent Jbayl	2
Mount Lebanon	Baabda	Haret Hreik	El Nabatieh	Bent Jbeil	Aaynata Bent Jbayl	2
Mount Lebanon	Baabda	Kfar Chima	El Nabatieh	Marjaayoun	Deir Mimas	15
Mount Lebanon	Baabda	Chiyah	El Nabatieh	Marjaayoun	Aadaysse Marjaayoun	17
Mount Lebanon	Baabda	Baabda	South	Sour	Bazouriye	5
Mount Lebanon	Baabda	Bourj El-Brajneh	South	Sour	Deir Kifa	5
Mount Lebanon	Baabda	Baabda	El Nabatieh	Marjaayoun	Blida	10
Mount Lebanon	Baabda	Hadath Beyrouth	El Nabatieh	Bent Jbeil	Aayta Ech-Chaab	63
Mount Lebanon	Baabda	Chiyah	El Nabatieh	Marjaayoun	Khiyam Marjaayoun	4
Mount Lebanon	Baabda	Aain Er-Roummane Aaley	El Nabatieh	Marjaayoun	Aadaysse Marjaayoun	10
Mount Lebanon	Baabda	Hammana	South	Sour	Insariye	3
Mount Lebanon	Baabda	Hammana	Mount Lebanon	Baabda	Baabda	4
Mount Lebanon	Baabda	Chiyah	El Nabatieh	Marjaayoun	Meiss Ej-Jabal	9
Mount Lebanon	Baabda	Bourj El-Brajneh	El Nabatieh	Bent Jbeil	Borj Qalaouiye	22
Mount Lebanon	Baabda	Chiyah	El Nabatieh	Bent Jbeil	Aayta Ech-Chaab	7
Mount Lebanon	Baabda	Haret Hreik	El Nabatieh	Marjaayoun	Meiss Ej-Jabal	5
Mount Lebanon	Baabda	Baabda	El Nabatieh	Marjaayoun	Aadaysse Marjaayoun	150
Mount Lebanon	Baabda	Baabda	El Nabatieh	Marjaayoun	Kfar Kila	120
Mount Lebanon	Baabda	Bourj El-Brajneh	El Nabatieh	Bent Jbeil	Aayta Ech-Chaab	15
Mount Lebanon	Baabda	Bourj El-Brajneh	El Nabatieh	Marjaayoun	Taloussa	50
Mount Lebanon	Baabda	Bourj El-Brajneh	El Nabatieh	Bent Jbeil	Baraachit	50
Mount Lebanon	Baabda	Baabda	El Nabatieh	Bent Jbeil	Chaqra	10
Mount Lebanon	Baabda	Chiyah	El Nabatieh	Marjaayoun	Markaba	5
Mount Lebanon	Baabda	Baabda	South	Sour	Qlaile Sour	15
Mount Lebanon	Baabda	Baabda	El Nabatieh	Bent Jbeil	Bent Jbayl	9
Mount Lebanon	Baabda	Hadath Beyrouth	El Nabatieh	Bent Jbeil	Qaouzah	25

Displacement within Lebanon

Mount Lebanon (Cont'd):

To			From			Number of IDPS
Governate	District	Cadaster	Governate	District	Cadaster	
Mount Lebanon	Baabda	Baabda	South	Sour	Yarine	15
Mount Lebanon	Baabda	Bourj El-Brajneh	El Nabatieh	Marjaayoun	Qabrikha	2
Mount Lebanon	Baabda	Bourj El-Brajneh	El Nabatieh	Marjaayoun	Qantara	4
Mount Lebanon	Baabda	Furn Ech-Chebbak	El Nabatieh	El Nabatieh	Nabatieh Et-Tahta	2
Mount Lebanon	Baabda	Chiyah	El Nabatieh	Marjaayoun	Khiyam Marjaayoun	3
Mount Lebanon	Baabda	Baabda	El Nabatieh	Marjaayoun	Aadaysse Marjaayoun	2
Mount Lebanon	Baabda	Baalchmay	El Nabatieh	Hasbaya	Fardis Hasbaiya	5
Mount Lebanon	Baabda	Baabda	El Nabatieh	Bent Jbeil	Aain Ibl	3
Mount Lebanon	Baabda	Louayze Baabda	South	Sour	Bazouriye	2
Mount Lebanon	Baabda	Baalchmay	-	-	-	-
Mount Lebanon	Baabda	Chiyah	El Nabatieh	Marjaayoun	Qantara	50
Mount Lebanon	Baabda	Hammana	South	-	-	50
Mount Lebanon	Baabda	Baabda	South	Sour	Aalma Ech-Chaab	20
Mount Lebanon	Baabda	Baabda	-	-	-	50
Mount Lebanon	Baabda	Baabda	El Nabatieh	Bent Jbeil	Aain Ibl	12
Mount Lebanon	Baabda	Baabda	El Nabatieh	Marjaayoun	Deir Mimas	12
Mount Lebanon	Baabda	Baabda	El Nabatieh	Marjaayoun	Khiyam Marjaayoun	12
Mount Lebanon	Baabda	Baabda	El Nabatieh	Marjaayoun	Qlaiaa	12
Mount Lebanon	Baabda	Baabda	El Nabatieh	Bent Jbeil	Rmaich	12
Mount Lebanon	Baabda	Baabda	-	-	-	50
Mount Lebanon	Baabda	Baabda	-	-	-	15
Mount Lebanon	Baabda	Baabda	-	-	-	150
Mount Lebanon	Baabda	Baabda	South	Sour	Aalma Ech-Chaab	20
Mount Lebanon	Baabda	Baabda	El Nabatieh	Bent Jbeil	Aain Ibl	12
Mount Lebanon	Baabda	Baabda	El Nabatieh	Marjaayoun	Deir Mimas	12
Mount Lebanon	Baabda	Baabda	El Nabatieh	Marjaayoun	Khiyam Marjaayoun	12
Mount Lebanon	Baabda	Baabda	El Nabatieh	Marjaayoun	Qlaiaa	12
Mount Lebanon	Baabda	Baabda	El Nabatieh	Bent Jbeil	Rmaich	12
Mount Lebanon	Baabda	Hammana	-	-	-	10
Mount Lebanon	Baabda	Haret Hreik	El Nabatieh	Marjaayoun	Taybet Matjaayoun	3
Mount Lebanon	Baabda	Chiyah	South	Sour	Srifa	5
Mount Lebanon	Chouf	Jeidet Ech-Chouf	El Nabatieh	Hasbaya	Meri	10
Mount Lebanon	Chouf	Aain Ouzain	El Nabatieh	Hasbaya	Meri	10
Mount Lebanon	Chouf	Barja	Mount Lebanon	Baabda	Hadath Beyrouth	3
Mount Lebanon	Chouf	Barja	El Nabatieh	Bent Jbeil	Aaynata Bent Jbayl	3

Displacement within Lebanon

Mount Lebanon (Cont'd):

To			From			Number of IDPS
Governate	District	Cadaster	Governate	District	Cadaster	
Mount Lebanon	Chouf	Jdeidet Ech-Chouf	El Nabatieh	Marjaayoun	Ibl Es-Saqi	30
Mount Lebanon	Chouf	Naame	El Nabatieh	Hasbaya	Chebaa	75
Mount Lebanon	Chouf	Aain Qania	El Nabatieh	Hasbaya	Meri	10
Mount Lebanon	Chouf	Baaqline	El Nabatieh	Hasbaya	Meri	35
Mount Lebanon	Chouf	Barja	South	Sour	Srifa	9
Mount Lebanon	Chouf	Barja	Mount Lebanon	Baabda	Laylake	4
Mount Lebanon	Chouf	Jdeidet Ech-Chouf	South	Sour	Rmadiye	7
Mount Lebanon	Chouf	Ketermaya	Mount Lebanon	Baabda	Bourj El-Brajneh	4
Mount Lebanon	Chouf	Barja	El Nabatieh	Bent Jbeil	Chaqra	250
Mount Lebanon	Chouf	Barja	El Nabatieh	Marjaayoun	Houla	250
Mount Lebanon	Chouf	Barja	El Nabatieh	Bent Jbeil	Rmaich	250
Mount Lebanon	Chouf	Baaqline	South	Sour	Aalma Ech-Chaab	30
Mount Lebanon	Chouf	Baaqline	El Nabatieh	Marjaayoun	Houla	30
Mount Lebanon	Chouf	Barja	-	-	-	30
Mount Lebanon	Chouf	Jdeidet Ech-Chouf	-	-	-	20
Mount Lebanon	Chouf	Naame	El Nabatieh	Bent Jbeil	Kafra Bant Jbayl	5
Mount Lebanon	Chouf	Daraiya Ech-Chouf	South	Sour	Sour	7
Mount Lebanon	Chouf	Daraiya Ech-Chouf	South	-	-	50
Mount Lebanon	Chouf	Kfar Him	South	Sour	Aalma Ech-Chaab	5
Mount Lebanon	Chouf	Semqaniye	El Nabatieh	Marjaayoun	Ibl Es-Saqi	5
Mount Lebanon	Chouf	Daraiya Ech-Chouf	-	-	-	50
Mount Lebanon	Chouf	Jdeidet Ech-Chouf	-	-	-	25
Mount Lebanon	Chouf	Semqaniye	-	-	-	50
Mount Lebanon	Chouf	Kfar Him	-	-	-	50
Mount Lebanon	Chouf	Semqaniye	-	-	-	25
Mount Lebanon	Chouf	Chhim	-	-	-	30
Mount Lebanon	Chouf	Baaqline	El Nabatieh	Marjaayoun	Khiyam Marjaayoun	25
Mount Lebanon	Chouf	Barja	South	Sour	Merouahine	50
Mount Lebanon	Chouf	Jadra	South	Sour	Merouahine	50
Mount Lebanon	Chouf	Chhim	-	-	-	250
Mount Lebanon	Chouf	Chhim	South	Sour	Sour	50
Mount Lebanon	Chouf	Chhim	South	Saida	Merouaniye	25
Mount Lebanon	Chouf	Majdel El-Meouch	-	-	-	5
Mount Lebanon	Chouf	Hasrout	-	-	-	10
Mount Lebanon	Chouf	Kfar Nabrahk	-	-	-	5

Displacement within Lebanon

Mount Lebanon (Cont'd):

To			From			Number of IDPS
Governate	District	Cadaster	Governate	District	Cadaster	
Mount Lebanon	Chouf	Deir El-Qamar	-	-	-	35
Mount Lebanon	Chouf	Jadra	-	-	-	60
Mount Lebanon	Chouf	Jahliye	-	-	-	10
Mount Lebanon	Chouf	Jbaa Ech-Chouf	-	-	-	10
Mount Lebanon	Chouf	Brih	-	-	-	6
Mount Lebanon	Chouf	Damour	-	-	-	25
Mount Lebanon	Chouf	Baadarane	-	-	-	15
Mount Lebanon	Chouf	Baassir	-	-	-	10
Mount Lebanon	Chouf	Barouk	-	-	-	20
Mount Lebanon	Chouf	Sibline	-	-	-	150
Mount Lebanon	Chouf	Deir El-Moukhalles Ech-Chouf	South	Sour	Aalma Ech-Chaab	5
Mount Lebanon	Chouf	Joun	El Nabatieh	Marjaayoun	Khiyam Marjaayoun	20
Mount Lebanon	Chouf	Deir Dourit	El Nabatieh	Bent Jbeil	Froun	5
Mount Lebanon	Chouf	Kahlouniet Ech-Chouf	El Nabatieh	Marjaayoun	Houla	25
Mount Lebanon	Chouf	Bourjein	Mount Lebanon	Baabda	Haret Hreik	4
Mount Lebanon	Chouf	Chmaarine	El Nabatieh	Hasbaya	Hasbaiya	10
Mount Lebanon	Chouf	Jiye	Mount Lebanon	Baabda	Laylake	45
Mount Lebanon	Chouf	Ouadi Abou Youssef	El Nabatieh	Hasbaya	Chebaa	5
Mount Lebanon	Chouf	Maasser Ech-Chouf	South	Sour	Henniye	10
Mount Lebanon	Chouf	Ouardaniye	El Nabatieh	Bent Jbeil	Aaintaroun	100
Mount Lebanon	Chouf	Ouardaniye	El Nabatieh	Bent Jbeil	Aayta Ech-Chaab	80
Mount Lebanon	Chouf	Aain Ouzain	South	Jezzine	Bhannine	15
Mount Lebanon	Chouf	Aain Ouzain	South	Sour	Bazouriye	15
Mount Lebanon	Chouf	Kfar Him	El Nabatieh	Hasbaya	-	40
Mount Lebanon	Chouf	Rmeilet Ech-Chouf	El Nabatieh	Marjaayoun	Taybet Matjaayoun	31
Mount Lebanon	El Meten	Jdaidet El-Matn	South	-	-	75
Mount Lebanon	El Meten	Jdaidet El-Matn	El Nabatieh	Marjaayoun	Deir Mimas	50
Mount Lebanon	El Meten	Aain Saade	-	-	-	3
Mount Lebanon	El Meten	Dekouane	El Nabatieh	Marjaayoun	Marjaayoun	50
Mount Lebanon	El Meten	Mansouriyet El-Matn	El Nabatieh	Marjaayoun	Qlaiaa	125
Mount Lebanon	El Meten	Mansouriyet El-Matn	South	-	-	20
Mount Lebanon	El Meten	Mansouriyet El-Matn	South	-	-	30
Mount Lebanon	El Meten	Mansouriyet El-Matn	-	-	-	50
Mount Lebanon	El Meten	Dekouane	El Nabatieh	Marjaayoun	Qlaiaa	8
Mount Lebanon	El Meten	Fanar	El Nabatieh	Marjaayoun	Qlaiaa	4

Displacement within Lebanon

Mount Lebanon (Cont'd):

To			From			Number of IDPS
Governorate	District	Cadaster	Governorate	District	Cadaster	
Mount Lebanon	El Meten	Zalqa	El Nabatieh	Marjaayoun	Qlaiaa	4
Mount Lebanon	Jbeil	Lassa	Mount Lebanon	Baabda	Haret Hreik	36
Mount Lebanon	Jbeil	Halate	El Nabatieh	Bent Jbeil	Baraachit	9
Mount Lebanon	Jbeil	Lassa	Mount Lebanon	Baabda	Chiyah	6
Mount Lebanon	Jbeil	Lassa	Mount Lebanon	Baabda	Bourj El-Brajneh	35
Mount Lebanon	Jbeil	Jbayl	-	-	-	25
Mount Lebanon	Jbeil	Bmehrayn	El Nabatieh	Marjaayoun	Kfar Kila	60
Mount Lebanon	Jbeil	Jbayl	-	-	-	25
Mount Lebanon	Jbeil	Qorqraiya	El Nabatieh	Marjaayoun	Aadaysse Marjaayoun	15
Mount Lebanon	Jbeil	Lassa	Mount Lebanon	Baabda	Bourj El-Brajneh	10
Mount Lebanon	Jbeil	Lassa	Mount Lebanon	Baabda	Haret Hreik	10
Mount Lebanon	Jbeil	Bmehrayn	El Nabatieh	Marjaayoun	Kfar Kila	20
Mount Lebanon	Kesrwane	Jounie Ghadir	El Nabatieh	Marjaayoun	Blat Marjaayoun	35
Mount Lebanon	Kesrwane	Jounie Haret Sakhr	-	-	-	-
Mount Lebanon	Kesrwane	Faraya	South	Sour	Aabbassiyet Sour	5
Mount Lebanon	Kesrwane	Faraya	El Nabatieh	Marjaayoun	Kfar Kila	5
Total						8,076

IDPs in shelters:

Governorate	District	Cadaster	Shelter	Current Number of IDPs
South	Sour	Sour	Tyre Public Secondary School – 2nd	292
South	Sour	Sour	Tyre Technical School	378
South	Sour	Sour	Tyre Public Secondary School For Girls	124
Total				794

The table above displays the count of Internally Displaced Persons (IDPs) currently staying in the three operational Designated Emergency Shelters (DES) located in Sour (Tyre) within the South Lebanon region. These figures are included in the data tables for the South governorate and have been sourced from the Lebanese Red Cross (LRC) and the Disaster Risk Management Unit (DRM).