



Mobility Tracking Round 6

Village / Neighbourhood Assessment Profiles

Lakes I (Awerial – Rumbek East)

June 2019



Funded by
European Union
Civil Protection and
Humanitarian Aid



USAID
FROM THE AMERICAN PEOPLE

Table of Contents

Awerial	1	Marial	51	Malakia	93
<i>Abuyung</i>		Yith-Amou	53	Rumbek East	95
Abuyuong	1	<i>Cit- Cok</i>		<i>Aduel town</i>	
Makur	3	Rumater	55	Aduel	95
Wun Liet	5	<i>Duony</i>		Mabordaung	97
<i>Alel</i>		Abieichok	57	Majakiier	99
Alel 1	7	Adholthec	59	<i>Akot</i>	
Alel 2	9	Makur-Liet	61	Amethagok	101
Jarweng	11	<i>Malou -Pec</i>		Mayom	103
<i>Awerial town</i>		Langdit	63	Rumbek	105
Atorok	13	<i>Mayath</i>		<i>Atiaba</i>	
Cueiding	15	Aguemdit	65	Adol	107
Patamthou	17	Kample	67	Madol	109
<i>Bunagok</i>		<i>Ngaap</i>		Namthok	111
ABut Bai Village	19	Agangrial	69	<i>Cuei - Cok</i>	
Aguarkuoth	21	<i>Pagoor</i>		Dorlei	113
Bunagok	23	Aduk	71	Patir	115
Riaga	25	Akoc	73	<i>Malengagok</i>	
<i>Dor</i>		Bach	75	Ayen	117
Awerial Center	27	Pan Cum	77	<i>Pacong</i>	
Awerial Village	29	<i>Tiap Tiap</i>		Pacong Centre	119
Dor	31	Alel Makuei	79	Pan Awas	121
<i>Magok</i>		Rumbek Centre	81	<i>Paloc</i>	
Joot	33	<i>Amongpiny</i>		Amer	123
Mat-Jur Village	35	Cuei Adukan	81	Cuei Balac	125
Wut-Kush	37	<i>Jiir</i>			
<i>Nile</i>		Chumchuk	83		
Ahou	39	<i>Malek</i>			
Wut-thou	41	Apet	85		
<i>Puluk</i>		Malek Centre	87		
Kalthok	43	<i>Matangai</i>			
Mingkaman Village	45	Deng Nhial	89		
Cueibet	47	<i>Mayom</i>			
<i>Abiriu</i>		Chueicak	91		
Amethduol	47	<i>Rumbek Town</i>			
Amolthut	49				

Abuyuong



Location SSID: ssid_SS0401_0003

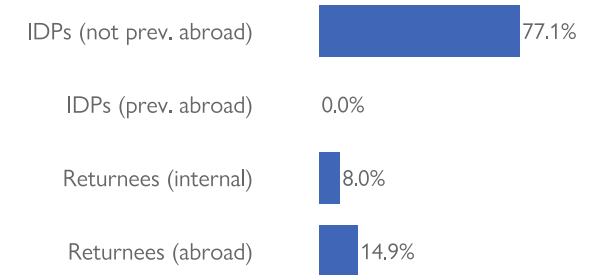
Postcode: SS040101

Accessibility: Accessible by other means of transport

Community Leader: Yes

Registration: Yes, biometric

Who is being registered: IDPs, returnees and host community



No. IDPs: 1285

Households: 257

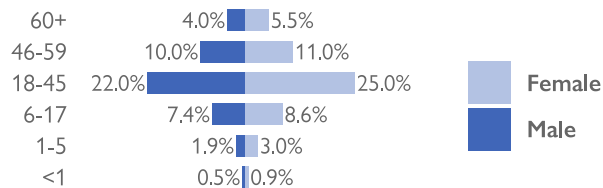
Reason for displacement: Conflict

Origin of largest IDP group:

Jonglei, Bor South

Origin of 2nd largest IDP group:

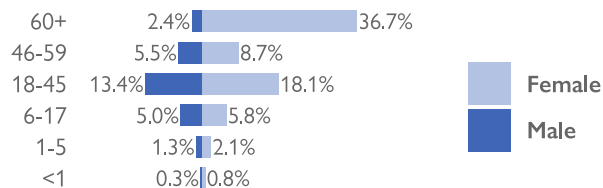
Jonglei, Twic East



No. returnees: 381

Households: 51

Reason for displacement: Conflict



Mobility (IDPs)

Date of arrival of first IDP group: 2014-10-05

Date of arrival of last IDP group: 2018-02-22

Have the IDPs been displaced previously? No

Three main reasons preventing the majority of IDPs from returning:

Accessibility, Lack of food, House damaged/destroyed

Mobility (returnees)

Date of return of first returnee group: 2018-03-18

Date of return of last returnee group: 2019-02-10

Are there people displaced from this village / neighbourhood who have not returned yet? Yes

Special needs

No. pregnant women: 21

No. breastfeeding mothers: 17

Total number of individuals with special needs: 60

Special needs include pregnant and breastfeeding women, separated, orphaned and unaccompanied children, persons with mental or physical disabilities, persons with chronic diseases or serious medical conditions and old people without caregivers.

Protection

Main security provider in the village / neighbourhood: Self Organized

Health

Most common concern: Malaria

Main provider: Government

Education

Type of facility: Temporary Learning Spaces

Availability of learning supplies: No

Availability of teachers: Yes



Distance from main water source

<20 min walking

Water fit for human drinking

Yes

People feel safe collecting water

Yes



Conditions of most latrines

Not so good

Evidence of open defecation

Yes

Hygiene promotion campaign

Yes



Separate male / female latrines

No

Toilets / bathrooms lock from inside

No

Lighting around all toilets / bathrooms

No



Security provided at location

Yes

Conflict-related incidents

No

Areas avoided by women / girls

No



% collapsed or in danger of shelters*

**Unknown
Not reported**

Average occupants

**Unknown
Not reported**

Market access (NFIs)

Yes



Access to food

Yes offsite

Frequency of food assistance

**Unknown
Not reported**

Market access (food)

Yes



Access to health facility

Yes

Distance from health facility

On-site (>3 km)

Exclusion from health services

None



Access to primary education

Yes

Distance to nearest education facility

1-2 km

% children attending primary education

51-75%

*The share of collapsed and in danger of collapse shelters in the figure above refers to IDP/returnee shelters only.

WASH

Connections to functioning pipelines: No

Main water purification method: Boiling

Main water source for cooking / washing: Hand Pumps

Main water source for drinking: Hand Pumps

No. functioning boreholes: 6

Non-functioning: 2

Complaints about drinking water quality: No

Main problem with water: NA

Type of toilet: Latrines

No. garbage disposal points: 0

Main garbage disposal method: Burning

Is solid waste a problem? No

Shelter / NFIs

Main shelter type: Temporary shelter (Rakooba)

Shelter materials available in nature: Poles, Rope, Grass

Shelter mat. available from local market: Poles, Rope, Grass

Three most needed NFIs:

Emergency shelter kits, Bedding sets, Mosquito nets

Food

Groups struggling most with food access: IDPs, Returnees, Host community

Main source of food: Bought with cash from market

Reason for lack of market access: NA

Makur



Location SSID: ssid_SS0401_0030

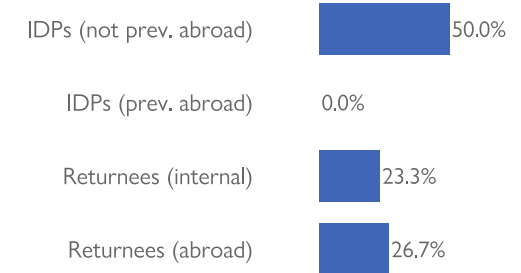
Postcode: SS040101

Accessibility: Accessible by other means of transport

Community Leader: Yes

Registration: Yes, biometric

Who is being registered: IDPs, returnees and host community



No. IDPs: 1172

Households: 237

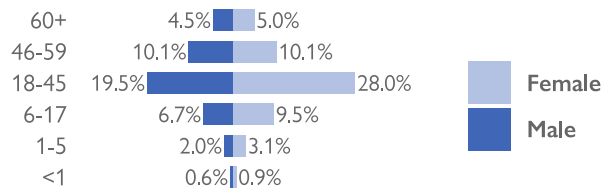
Reason for displacement: Conflict

Origin of largest IDP group:

Jonglei, Bor South

Origin of 2nd largest IDP group:

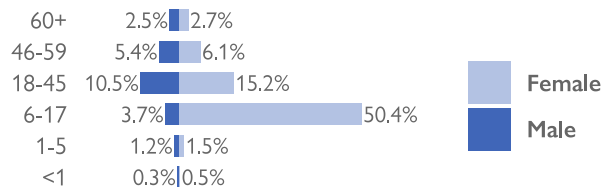
Jonglei, Twic East



No. returnees: 1171

Households: 128

Reason for displacement: Conflict



Mobility (IDPs)

Date of arrival of first IDP group: 2015-04-14

Date of arrival of last IDP group: 2018-03-26

Have the IDPs been displaced previously? No

Three main reasons preventing the majority of IDPs from returning:

Accessibility, Lack of food, Lack of safety

Mobility (returnees)

Date of return of first returnee group: 2018-01-06

Date of return of last returnee group: 2019-02-10

Are there people displaced from this village / neighbourhood who have not returned yet? Yes

Special needs

No. pregnant women: 19

No. breastfeeding mothers: 20

Total number of individuals with special needs: 66

Special needs include pregnant and breastfeeding women, separated, orphaned and unaccompanied children, persons with mental or physical disabilities, persons with chronic diseases or serious medical conditions and old people without caregivers.

Protection

Main security provider in the village / neighbourhood: Self Organized

Health

Most common concern: Malaria

Main provider: Local Clinic

Education

Type of facility: Temporary Learning Spaces

Availability of learning supplies: Yes

Availability of teachers: Yes



Distance from main water source

<20 min walking

Water fit for human drinking

Yes

People feel safe collecting water

Yes



% collapsed or in danger of shelters*

**Unknown
Not reported**

Average occupants

**Unknown
Not reported**

Market access (NFIs)

Yes



Conditions of most latrines

Not so good

Evidence of open defecation

Yes

Hygiene promotion campaign

Yes



Access to food

Yes offsite

Frequency of food assistance

Once a month

Market access (food)

Yes



Separate male / female latrines

No

Toilets / bathrooms lock from inside

No

Lighting around all toilets / bathrooms

No



Access to health facility

Yes

Distance from health facility

On-site (>3 km)

Exclusion from health services

None



Security provided at location

Yes

Conflict-related incidents

No

Areas avoided by women / girls

No



Access to primary education

Yes

Distance to nearest education facility

<1 km

% children attending primary education

51-75%

*The share of collapsed and in danger of collapse shelters in the figure above refers to IDP/returnee shelters only.

WASH

Connections to functioning pipelines: No
Main water purification method: Boiling
Main water source for cooking / washing: Hand Pumps
Main water source for drinking: Hand Pumps
No. functioning boreholes: 5
Complaints about drinking water quality: No
Main problem with water: NA
Type of toilet: Latrines
Main garbage disposal method: Burning

Non-functioning: 1
No. garbage disposal points: 0
Is solid waste a problem? No

Shelter / NFIs

Main shelter type: Tukul
Shelter materials available in nature: Poles, Rope, Grass
Shelter mat. available from local market: Poles, Rope, Grass
Three most needed NFIs:
Emergency shelter kits, Bedding sets, Mosquito nets

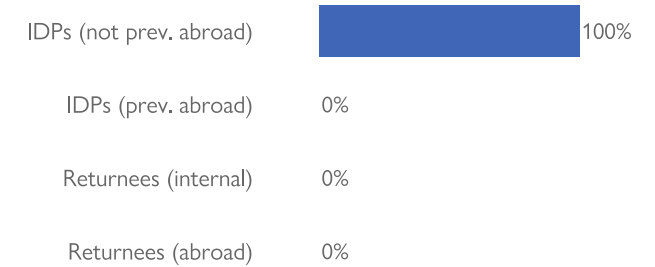
Food

Groups struggling most with food access: IDPs, Returnees, Host community
Main source of food: Food assistance
Reason for lack of market access: NA

Wun Liet



Location SSID: ssid_SS0401_0049
 Postcode: SS040101
 Accessibility: Accessible by other means of transport
 Community Leader: Yes
 Registration: Yes, biometric
 Who is being registered: IDPs only



No. IDPs: 1245

Households: 249

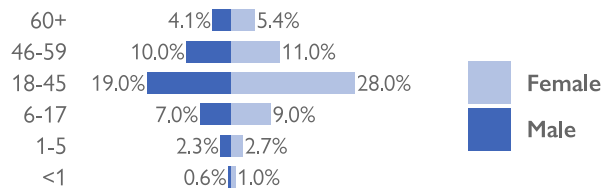
Reason for displacement: Conflict

Origin of largest IDP group:

Jonglei, Bor South

Origin of 2nd largest IDP group:

Jonglei, Twic East



No. returnees: 0

Households: 0

Reason for displacement: NA

Mobility (IDPs)

Date of arrival of first IDP group: 2014-04-23

Date of arrival of last IDP group: 2018-03-09

Have the IDPs been displaced previously? Yes

Three main reasons preventing the majority of IDPs from returning:

Lack of food, House damaged/destroyed, Lack of safety

Mobility (returnees)

Date of return of first returnee group: NA

Date of return of last returnee group: NA

Are there people displaced from this village / neighbourhood who have not returned yet? No

Special needs

No. pregnant women: 16

No. breastfeeding mothers: 12

Total number of individuals with special needs: 52

Special needs include pregnant and breastfeeding women, separated, orphaned and unaccompanied children, persons with mental or physical disabilities, persons with chronic diseases or serious medical conditions and old people without caregivers.

Protection

Main security provider in the village / neighbourhood: Local Authorities

Health

Most common concern: Malaria

Main provider: Local Clinic

Education

Type of facility: Temporary Learning Spaces

Availability of learning supplies: Yes

Availability of teachers: Yes



Distance from main water source

<20 min walking

Water fit for human drinking

Yes

People feel safe collecting water

Yes



Conditions of most latrines

Not so good

Evidence of open defecation

Yes

Hygiene promotion campaign

No



Separate male / female latrines

No

Toilets / bathrooms lock from inside

No

Lighting around all toilets / bathrooms

No



Security provided at location

Yes

Conflict-related incidents

No

Areas avoided by women / girls

No



% collapsed or in danger of shelters*

**Unknown
Not reported**

Average occupants

**Unknown
Not reported**

Market access (NFIs)

Yes



Access to food

Yes offsite

Frequency of food assistance

Once a month

Market access (food)

No



Access to health facility

Yes

Distance from health facility

Off-site (>3 km)

Exclusion from health services

None



Access to primary education

Yes

Distance to nearest education facility

<1 km

% children attending primary education

25-50%

*The share of collapsed and in danger of collapse shelters in the figure above refers to IDP/returnee shelters only.

WASH

Connections to functioning pipelines: No
 Main water purification method: Boiling
 Main water source for cooking / washing: Hand Pumps
 Main water source for drinking: Hand Pumps
 No. functioning boreholes: 4
 Complaints about drinking water quality: No
 Main problem with water: NA
 Type of toilet: Latrines
 Main garbage disposal method: Burning

Non-functioning: 1
 No. garbage disposal points: 0
 Is solid waste a problem? No

Shelter / NFIs

Main shelter type: Temporary shelter (Rakooba)
 Shelter materials available in nature: Poles, Rope, Grass
 Shelter mat. available from local market: Poles, Rope, Grass
 Three most needed NFIs:
 Emergency shelter kits, Kitchen sets, Mosquito nets

Food

Groups struggling most with food access: IDPs, Host community
 Main source of food: Food assistance
 Reason for lack of market access: Distance

Alel 1



Location SSID: ssid_SS0401_0012

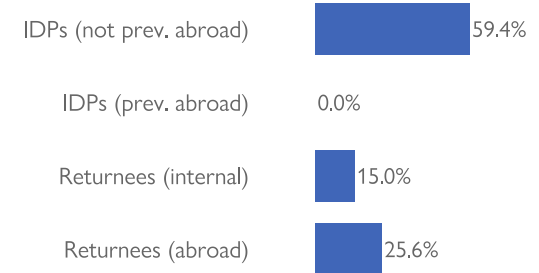
Postcode: SS040102

Accessibility: Accessible by other means of transport

Community Leader: Yes

Registration: Yes, biometric

Who is being registered: IDPs, returnees and host community



No. IDPs: 455

Households: 91

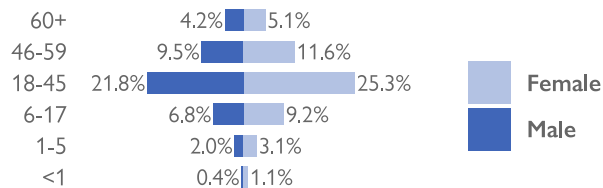
Reason for displacement: Conflict

Origin of largest IDP group:

Jonglei, Twic East

Origin of 2nd largest IDP group:

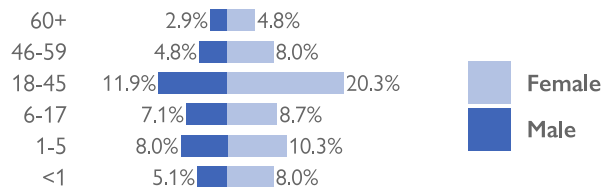
Jonglei, Duk



No. returnees: 311

Households: 62

Reason for displacement: Conflict



Mobility (IDPs)

Date of arrival of first IDP group: 2014-05-23

Date of arrival of last IDP group: 2018-02-12

Have the IDPs been displaced previously? No

Three main reasons preventing the majority of IDPs from returning:

Accessibility, Lack of food, Lack of safety

Mobility (returnees)

Date of return of first returnee group: 2018-03-06

Date of return of last returnee group: 2019-02-05

Are there people displaced from this village / neighbourhood who have not returned yet? Yes

Special needs

No. pregnant women: 19

No. breastfeeding mothers: 12

Total number of individuals with special needs: 60

Special needs include pregnant and breastfeeding women, separated, orphaned and unaccompanied children, persons with mental or physical disabilities, persons with chronic diseases or serious medical conditions and old people without caregivers.

Protection

Main security provider in the village / neighbourhood: Self Organized

Health

Most common concern: Malaria

Main provider: Local Clinic

Education

Type of facility: Temporary Learning Spaces

Availability of learning supplies: No

Availability of teachers: Yes



Distance from main water source

>20 min walking

Water fit for human drinking

Yes

People feel safe collecting water

Yes



Conditions of most latrines

Not so good

Evidence of open defecation

Yes

Hygiene promotion campaign

No



Separate male / female latrines

No

Toilets / bathrooms lock from inside

No

Lighting around all toilets / bathrooms

No



Security provided at location

Yes

Conflict-related incidents

Yes

Areas avoided by women / girls

No



% collapsed or in danger of shelters*

0-10%

Average occupants

5-6

Market access (NFIs)

No



Access to food

Yes offsite

Frequency of food assistance

Once a month

Market access (food)

No



Access to health facility

Yes

Distance from health facility

On-site (<3 km)

Exclusion from health services

None



Access to primary education

Yes

Distance to nearest education facility

<1 km

% children attending primary education

51-75%

*The share of collapsed and in danger of collapse shelters in the figure above refers to IDP/returnee shelters only.

WASH

Connections to functioning pipelines: No

Main water purification method: Boiling

Main water source for cooking / washing: Hand Pumps

Main water source for drinking: Hand Pumps

No. functioning boreholes: 3

Non-functioning: 1

Complaints about drinking water quality: No

Main problem with water: NA

Type of toilet: Latrines

No. garbage disposal points: 0

Main garbage disposal method: Burning

Is solid waste a problem? Yes

Shelter / NFIs

Main shelter type: Temporary shelter (Rakooba)

Shelter materials available in nature: Poles, Bamboo, Rope, Grass

Shelter mat. available from local market: Poles, Bamboo, Rope, Grass

Three most needed NFIs:

Emergency shelter kits, Kitchen sets, Mosquito nets

Food

Groups struggling most with food access: IDPs, Returnees, Host community

Main source of food: Food assistance

Reason for lack of market access: Distance

Alel 2



Location SSID: ssid_SS0401_0013

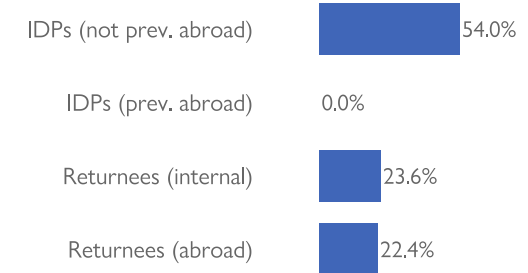
Postcode: SS040102

Accessibility: Accessible by car

Community Leader: Yes

Registration: Yes, biometric

Who is being registered: IDPs, returnees and host community



No. IDPs: 325

Households: 65

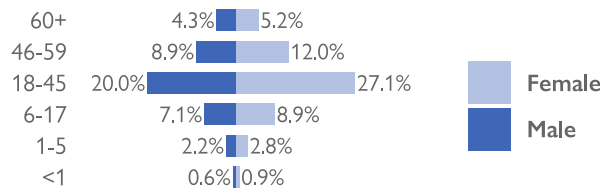
Reason for displacement: Conflict

Origin of largest IDP group:

Jonglei, Twic East

Origin of 2nd largest IDP group:

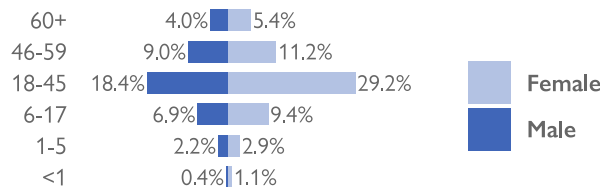
Jonglei, Duk



No. returnees: 277

Households: 109

Reason for displacement: Conflict



Mobility (IDPs)

Date of arrival of first IDP group: 2015-06-05

Date of arrival of last IDP group: 2018-03-07

Have the IDPs been displaced previously? No

Three main reasons preventing the majority of IDPs from returning:

Accessibility, Lack of food, Lack of safety

Mobility (returnees)

Date of return of first returnee group: 2018-04-18

Date of return of last returnee group: 2019-02-13

Are there people displaced from this village / neighbourhood who have not returned yet? Yes

Special needs

No. pregnant women: 17

No. breastfeeding mothers: 13

Total number of individuals with special needs: 54

Special needs include pregnant and breastfeeding women, separated, orphaned and unaccompanied children, persons with mental or physical disabilities, persons with chronic diseases or serious medical conditions and old people without caregivers.

Protection

Main security provider in the village / neighbourhood: Self Organized

Health

Most common concern: Malaria

Main provider: Local Clinic

Education

Type of facility: Temporary Learning Spaces

Availability of learning supplies: Yes

Availability of teachers: Yes



Distance from main water source

<20 min walking

Water fit for human drinking

Yes

People feel safe collecting water

Yes



Conditions of most latrines

Not so good

Evidence of open defecation

Yes

Hygiene promotion campaign

No



Separate male / female latrines

No

Toilets / bathrooms lock from inside

No

Lighting around all toilets / bathrooms

No



Security provided at location

Yes

Conflict-related incidents

Yes

Areas avoided by women / girls

No



% collapsed or in danger of shelters*

**Unknown
Not reported**

Average occupants

**Unknown
Not reported**

Market access (NFIs)

No



Access to food

Yes offsite

Frequency of food assistance

Once a month

Market access (food)

Yes



Access to health facility

Yes

Distance from health facility

On-site (<3 km)

Exclusion from health services

None



Access to primary education

Yes

Distance to nearest education facility

<1 km

% children attending primary education

51-75%

*The share of collapsed and in danger of collapse shelters in the figure above refers to IDP/returnee shelters only.

WASH

Connections to functioning pipelines: No

Main water purification method: Boiling

Main water source for cooking / washing: Hand Pumps

Main water source for drinking: Hand Pumps

No. functioning boreholes: 5

Non-functioning: 1

Complaints about drinking water quality: No

Main problem with water: NA

Type of toilet: Latrines

No. garbage disposal points: 0

Main garbage disposal method: Burning

Is solid waste a problem? Yes

Shelter / NFIs

Main shelter type: Temporary shelter (Rakooba)

Shelter materials available in nature: Poles, Rope, Grass

Shelter mat. available from local market: Poles, Rope, Grass

Three most needed NFIs:

Emergency shelter kits, Hygiene kits, Mosquito nets

Food

Groups struggling most with food access: IDPs, Returnees, Host community

Main source of food: Food assistance

Reason for lack of market access: NA

Jarweng



Location SSID: ssid_SS0401_0021

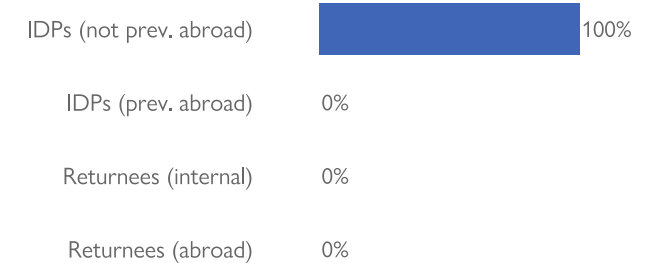
Postcode: SS040102

Accessibility: Accessible by other means of transport

Community Leader: Yes

Registration: Yes, biometric

Who is being registered: IDPs, returnees and host community



No. IDPs: 395

Households: 79

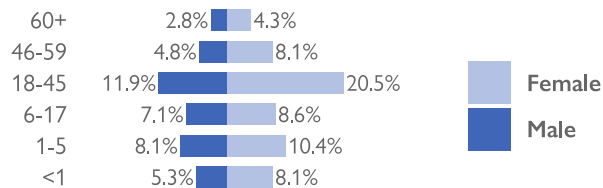
Reason for displacement: Conflict

Origin of largest IDP group:

Jonglei, Twic East

Origin of 2nd largest IDP group:

Jonglei, Duk



No. returnees: 0

Households: 0

Reason for displacement: NA

Mobility (IDPs)

Date of arrival of first IDP group: 2015-03-04

Date of arrival of last IDP group: 2018-06-11

Have the IDPs been displaced previously? No

Three main reasons preventing the majority of IDPs from returning:

Accessibility, Lack of food, Lack of safety

Mobility (returnees)

Date of return of first returnee group: 2018-05-21

Date of return of last returnee group: 2019-02-05

Are there people displaced from this village / neighbourhood who have not returned yet? Yes

Special needs

No. pregnant women: 16

No. breastfeeding mothers: 13

Total number of individuals with special needs: 52

Special needs include pregnant and breastfeeding women, separated, orphaned and unaccompanied children, persons with mental or physical disabilities, persons with chronic diseases or serious medical conditions and old people without caregivers.

Protection

Main security provider in the village / neighbourhood: Self Organized

Health

Most common concern: Malaria

Main provider: Local Clinic

Education

Type of facility: Temporary Learning Spaces

Availability of learning supplies: Yes

Availability of teachers: Yes



Distance from main water source

<20 min walking

Water fit for human drinking

Yes

People feel safe collecting water

Yes



Conditions of most latrines

Not so good

Evidence of open defecation

Yes

Hygiene promotion campaign

Yes



Separate male / female latrines

No

Toilets / bathrooms lock from inside

No

Lighting around all toilets / bathrooms

No



Security provided at location

Yes

Conflict-related incidents

No

Areas avoided by women / girls

No



% collapsed or in danger of shelters*

**Unknown
Not reported**

Average occupants

**Unknown
Not reported**

Market access (NFIs)

Yes



Access to food

Yes offsite

Frequency of food assistance

Once a month

Market access (food)

Yes



Access to health facility

Yes

Distance from health facility

On-site (<3 km)

Exclusion from health services

None



Access to primary education

Yes

Distance to nearest education facility

<1 km

% children attending primary education

51-75%

*The share of collapsed and in danger of collapse shelters in the figure above refers to IDP/returnee shelters only.

WASH

Connections to functioning pipelines: No
Main water purification method: Boiling
Main water source for cooking / washing: Hand Pumps
Main water source for drinking: Hand Pumps
No. functioning boreholes: 4
Complaints about drinking water quality: No
Main problem with water: NA
Type of toilet: Latrines
Main garbage disposal method: Burning

Non-functioning: 1
No. garbage disposal points: 0
Is solid waste a problem? No

Shelter / NFIs

Main shelter type: Temporary shelter (Rakooba)
Shelter materials available in nature: Poles, Rope, Grass
Shelter mat. available from local market: Poles, Bamboo, Rope
Three most needed NFIs:
Emergency shelter kits, Bedding sets, Mosquito nets

Food

Groups struggling most with food access: IDPs, Host community
Main source of food: Food assistance
Reason for lack of market access: NA

Atorok



Location SSID: ssid_SS0401_0055

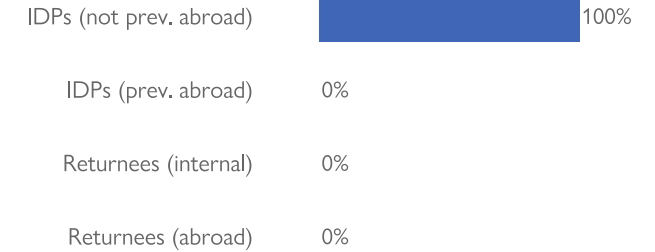
Postcode: SS040103

Accessibility: Accessible by other means of transport

Community Leader: Yes

Registration: Yes, paper-based

Who is being registered: IDPs only



No. IDPs: 47

Households: 9

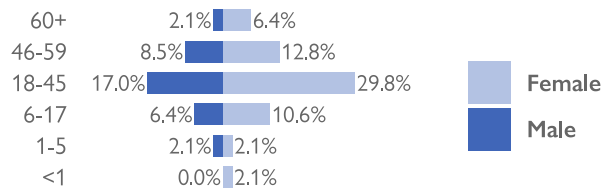
Reason for displacement: Communal Clashes

Origin of largest IDP group:

Lakes, Awerial

Origin of 2nd largest IDP group:

Lakes, Awerial



No. returnees: 0

Households: 0

Reason for displacement: NA

Mobility (IDPs)

Date of arrival of first IDP group: 2018-03-15

Date of arrival of last IDP group: 2018-06-04

Have the IDPs been displaced previously? No

Three main reasons preventing the majority of IDPs from returning:

Lack of food, House damaged/destroyed, Lack of safety

Mobility (returnees)

Date of return of first returnee group: NA

Date of return of last returnee group: NA

Are there people displaced from this village / neighbourhood who have not returned yet? No

Special needs

No. pregnant women: 8

No. breastfeeding mothers: 5

Total number of individuals with special needs: 25

Special needs include pregnant and breastfeeding women, separated, orphaned and unaccompanied children, persons with mental or physical disabilities, persons with chronic diseases or serious medical conditions and old people without caregivers.

Protection

Main security provider in the village / neighbourhood: Community Leaders

Health

Most common concern: Malaria

Main provider: NGO/INGO

Education

Type of facility: Temporary Learning Spaces

Availability of learning supplies: Yes

Availability of teachers: Yes



Distance from main water source

<20 min walking

Water fit for human drinking

Yes

People feel safe collecting water

Yes



Conditions of most latrines

**Unknown
Not reported**

Evidence of open defecation

Yes

Hygiene promotion campaign

No



Separate male / female latrines

**Unknown
Not reported**

Toilets / bathrooms lock from inside

**Unknown
Not reported**

Lighting around all toilets / bathrooms

**Unknown
Not reported**



Security provided at location

Yes

Conflict-related incidents

Yes

Areas avoided by women / girls

No



% collapsed or in danger of shelters*

**Unknown
Not reported**

Average occupants

**Unknown
Not reported**

Market access (NFIs)

Yes



Access to food

Yes onsite

Frequency of food assistance

Once a month

Market access (food)

Yes



Access to health facility

Yes

Distance from health facility

On-site (<3 km)

Exclusion from health services

None



Access to primary education

Yes

Distance to nearest education facility

1-2 km

% children attending primary education

25-50%

*The share of collapsed and in danger of collapse shelters in the figure above refers to IDP/returnee shelters only.

WASH

Connections to functioning pipelines: No

Main water purification method: Boiling

Main water source for cooking / washing: Hand Pumps

Main water source for drinking: Hand Pumps

No. functioning boreholes: 2

Non-functioning: 0

Complaints about drinking water quality: No

Main problem with water: NA

Type of toilet: Open defecation

No. garbage disposal points: 0

Main garbage disposal method: Burning

Is solid waste a problem? No

Shelter / NFIs

Main shelter type: Tukul

Shelter materials available in nature: Bamboo, Grass

Shelter mat. available from local market: Bamboo, Grass

Three most needed NFIs:

Emergency shelter kits, Hygiene kits, Mosquito nets

Food

Groups struggling most with food access: IDPs, Host community

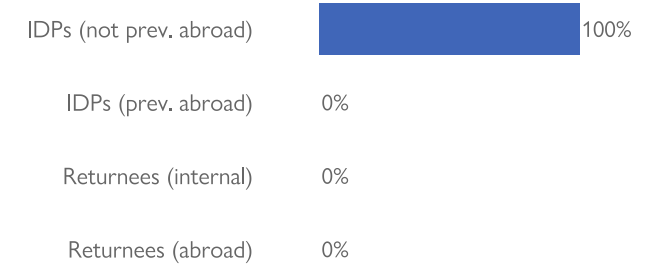
Main source of food: Food assistance

Reason for lack of market access: NA

Cueiding



Location SSID: ssid_SS0401_0056
 Postcode: SS040103
 Accessibility: Accessible by car
 Community Leader: Yes
 Registration: Yes, paper-based
 Who is being registered: IDPs only



No. IDPs: 203

Households: 41

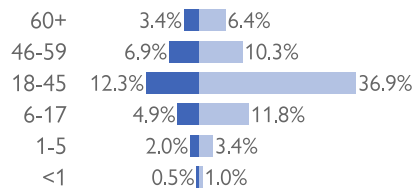
Reason for displacement: Conflict

Origin of largest IDP group:

Lakes, Awerial

Origin of 2nd largest IDP group:

Lakes, Awerial



Female
Male

No. returnees: 0

Households: 0

Reason for displacement: NA

Mobility (IDPs)

Date of arrival of first IDP group: 2014-03-16

Date of arrival of last IDP group: 2016-05-02

Have the IDPs been displaced previously? Yes

Three main reasons preventing the majority of IDPs from returning:

Lack of food, House damaged/destroyed, Lack of safety

Mobility (returnees)

Date of return of first returnee group: NA

Date of return of last returnee group: NA

Are there people displaced from this village / neighbourhood who have not returned yet? No

Special needs

No. pregnant women: 12

No. breastfeeding mothers: 1

Total number of individuals with special needs: 23

Special needs include pregnant and breastfeeding women, separated, orphaned and unaccompanied children, persons with mental or physical disabilities, persons with chronic diseases or serious medical conditions and old people without caregivers.

Protection

Main security provider in the village / neighbourhood: Community Leaders

Health

Most common concern: Malaria

Main provider: NGO/INGO

Education

Type of facility: Temporary Learning Spaces

Availability of learning supplies: Yes

Availability of teachers: Yes



Distance from main water source

<20 min walking

Water fit for human drinking

Yes

People feel safe collecting water

No



% collapsed or in danger of shelters*

**Unknown
Not reported**

Average occupants

**Unknown
Not reported**

Market access (NFIs)

No



Conditions of most latrines

**Unknown
Not reported**

Evidence of open defecation

Yes

Hygiene promotion campaign

No



Access to food

Yes onsite

Frequency of food assistance

Once a month

Market access (food)

Yes



Separate male / female latrines

**Unknown
Not reported**

Toilets / bathrooms lock from inside

**Unknown
Not reported**

Lighting around all toilets / bathrooms

**Unknown
Not reported**



Access to health facility

Yes

Distance from health facility

On-site (>3 km)

Exclusion from health services

None



Security provided at location

Yes

Conflict-related incidents

Yes

Areas avoided by women / girls

No



Access to primary education

Yes

Distance to nearest education facility

3-5 km

% children attending primary education

25-50%

*The share of collapsed and in danger of collapse shelters in the figure above refers to IDP/returnee shelters only.

WASH

Connections to functioning pipelines: No

Main water purification method: Boiling

Main water source for cooking / washing: Hand Pumps

Main water source for drinking: Hand Pumps

No. functioning boreholes: 2

Non-functioning: 0

Complaints about drinking water quality: No

Main problem with water: NA

Type of toilet: Open defecation

No. garbage disposal points: 0

Main garbage disposal method: Burning

Is solid waste a problem? No

Shelter / NFIs

Main shelter type: Tukul

Shelter materials available in nature: Bamboo, Rope, Grass

Shelter mat. available from local market: Bamboo, Rope, Grass

Three most needed NFIs:

Kitchen sets, Hygiene kits, Mosquito nets

Food

Groups struggling most with food access: IDPs, Host community

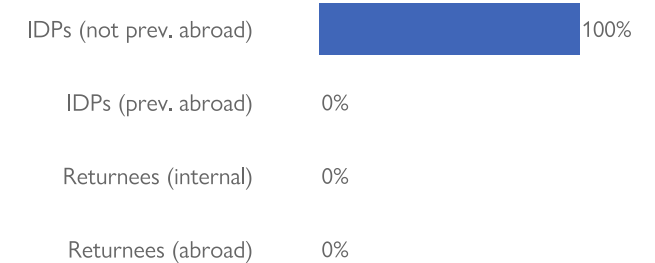
Main source of food: Food assistance

Reason for lack of market access: NA

Patamthou



Location SSID: ssid_SS0401_0057
 Postcode: SS040103
 Accessibility: Accessible by car
 Community Leader: Yes
 Registration: Yes, biometric
 Who is being registered: IDPs only



No. IDPs: 165

Households: 32

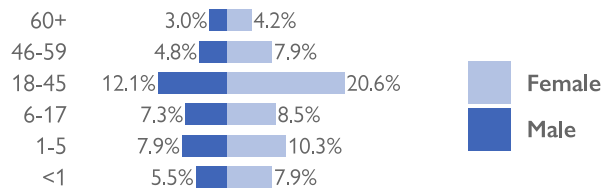
Reason for displacement: Communal Clashes

Origin of largest IDP group:

Central Equatoria, Juba

Origin of 2nd largest IDP group:

Central Equatoria, Terekeka



No. returnees: 0

Households: 0

Reason for displacement: NA

Mobility (IDPs)

Date of arrival of first IDP group: 2014-03-02

Date of arrival of last IDP group: 2015-06-19

Have the IDPs been displaced previously? Yes

Three main reasons preventing the majority of IDPs from returning:

Lack of food, House damaged/destroyed, Lack of safety

Mobility (returnees)

Date of return of first returnee group: NA

Date of return of last returnee group: NA

Are there people displaced from this village / neighbourhood who have not returned yet? No

Special needs

No. pregnant women: 3

No. breastfeeding mothers: 1

Total number of individuals with special needs: 18

Special needs include pregnant and breastfeeding women, separated, orphaned and unaccompanied children, persons with mental or physical disabilities, persons with chronic diseases or serious medical conditions and old people without caregivers.

Protection

Main security provider in the village / neighbourhood: Community Leaders

Health

Most common concern: Malaria

Main provider: NGO/INGO

Education

Type of facility: Temporary Learning Spaces

Availability of learning supplies: Yes

Availability of teachers: Yes



Distance from main water source

<20 min walking

Water fit for human drinking

Yes

People feel safe collecting water

Yes



Conditions of most latrines

**Unknown
Not reported**

Evidence of open defecation

Yes

Hygiene promotion campaign

No



Separate male / female latrines

**Unknown
Not reported**

Toilets / bathrooms lock from inside

**Unknown
Not reported**

Lighting around all toilets / bathrooms

**Unknown
Not reported**



Security provided at location

Yes

Conflict-related incidents

**Unknown
Not reported**

Areas avoided by women / girls

No



% collapsed or in danger of shelters*

**Unknown
Not reported**

Average occupants

**Unknown
Not reported**

Market access (NFIs)

No



Access to food

Yes onsite

Frequency of food assistance

Once a month

Market access (food)

No



Access to health facility

Yes

Distance from health facility

On-site (<3 km)

Exclusion from health services

Host Community



Access to primary education

Yes

Distance to nearest education facility

1-2 km

% children attending primary education

25-50%

*The share of collapsed and in danger of collapse shelters in the figure above refers to IDP/returnee shelters only.

WASH

Connections to functioning pipelines: No

Main water purification method: None

Main water source for cooking / washing: Hand Pumps

Main water source for drinking: Hand Pumps

No. functioning boreholes: 3 Non-functioning: 0

Complaints about drinking water quality: No

Main problem with water: NA

Type of toilet: Open defecation No. garbage disposal points: 0

Main garbage disposal method: Burning Is solid waste a problem? No

Shelter / NFIs

Main shelter type: Tukul

Shelter materials available in nature: Bamboo, Rope, Grass

Shelter mat. available from local market: Poles, Bamboo, Rope

Three most needed NFIs:

Hygiene kits, Mosquito nets

Food

Groups struggling most with food access: IDPs

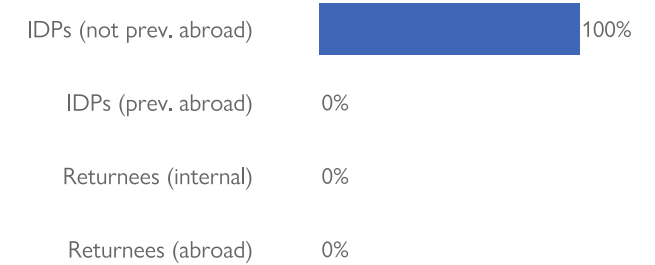
Main source of food: Food assistance

Reason for lack of market access: Distance

ABut Bai Village



Location SSID: ssid_SS0401_0002
 Postcode: SS040104
 Accessibility: Accessible by car
 Community Leader: Yes
 Registration: Yes, paper-based
 Who is being registered: IDPs only



No. IDPs: 605

Households: 88

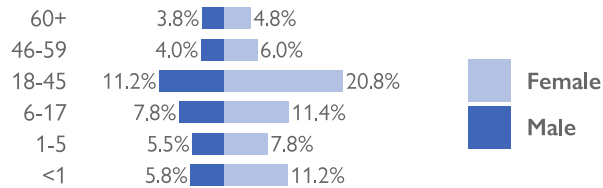
Reason for displacement: Conflict

Origin of largest IDP group:

Lakes, Awerial

Origin of 2nd largest IDP group:

NA, NA



No. returnees: 0

Households: 0

Reason for displacement: Conflict

Mobility (IDPs)

Date of arrival of first IDP group: 2017-08-05

Date of arrival of last IDP group: 2018-07-07

Have the IDPs been displaced previously? Yes

Three main reasons preventing the majority of IDPs from returning:

Lack of food, House damaged/destroyed, Lack of safety

Mobility (returnees)

Date of return of first returnee group: NA

Date of return of last returnee group: NA

Are there people displaced from this village / neighbourhood who have not returned yet? No

Special needs

No. pregnant women: 8

No. breastfeeding mothers: 21

Total number of individuals with special needs: 60

Special needs include pregnant and breastfeeding women, separated, orphaned and unaccompanied children, persons with mental or physical disabilities, persons with chronic diseases or serious medical conditions and old people without caregivers.

Protection

Main security provider in the village / neighbourhood: Local Authorities

Health

Most common concern: Malaria

Main provider: Government

Education

Type of facility: Formal Primary Education

Availability of learning supplies: Yes

Availability of teachers: Yes



Distance from main water source

>20 min walking

Water fit for human drinking

Yes

People feel safe collecting water

No



Conditions of most latrines

Good / Hygienic

Evidence of open defecation

No

Hygiene promotion campaign

Yes



Separate male / female latrines

No

Toilets / bathrooms lock from inside

No

Lighting around all toilets / bathrooms

No



Security provided at location

Yes

Conflict-related incidents

Yes

Areas avoided by women / girls

Yes



% collapsed or in danger of shelters*

10-25%

Average occupants

5-6

Market access (NFIs)

Yes



Access to food

Yes onsite

Frequency of food assistance

**Unknown
Not reported**

Market access (food)

Yes



Access to health facility

Yes

Distance from health facility

Off-site (>3 km)

Exclusion from health services

None



Access to primary education

Yes

Distance to nearest education facility

>10 km

% children attending primary education

25-50%

*The share of collapsed and in danger of collapse shelters in the figure above refers to IDP/returnee shelters only.

WASH

Connections to functioning pipelines: No

Main water purification method: Tablets

Main water source for cooking / washing: Hand Pumps

Main water source for drinking: Hand Pumps

No. functioning boreholes: 2

Non-functioning: 2

Complaints about drinking water quality: Yes

Main problem with water: Insufficient amount

Type of toilet: Latrines

No. garbage disposal points: 25

Main garbage disposal method: Garbage pit

Is solid waste a problem? No

Shelter / NFIs

Main shelter type: Temporary shelter (Rakooba)

Shelter materials available in nature: Poles, Rope, Grass

Shelter mat. available from local market: Poles, Rope, Grass

Three most needed NFIs:

Emergency shelter kits, Kitchen sets, Hygiene kits

Food

Groups struggling most with food access: IDPs, Host community

Main source of food: Bought with cash from market

Reason for lack of market access: NA

Aguarkuoth



Location SSID: ssid_SS0401_0008

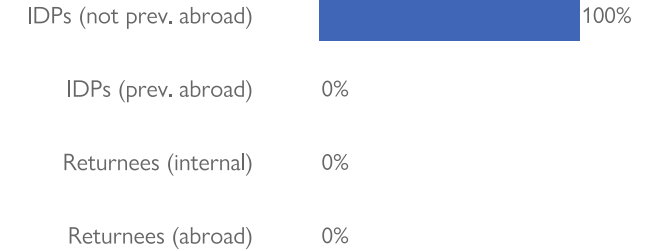
Postcode: SS040104

Accessibility: Accessible by other means of transport

Community Leader: Yes

Registration: No

Who is being registered: NA



No. IDPs: 866

Households: 167

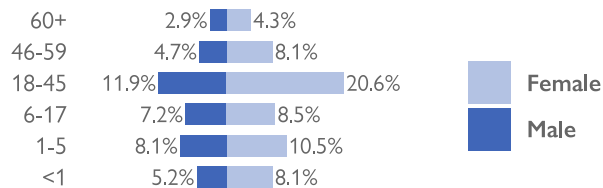
Reason for displacement: Conflict

Origin of largest IDP group:

Lakes, Awerial

Origin of 2nd largest IDP group:

NA, NA



No. returnees: 0

Households: 0

Reason for displacement: NA

Mobility (IDPs)

Date of arrival of first IDP group: 2017-08-18

Date of arrival of last IDP group: 2018-06-10

Have the IDPs been displaced previously? No

Three main reasons preventing the majority of IDPs from returning:

Accessibility, Lack of food, House damaged/destroyed

Mobility (returnees)

Date of return of first returnee group: NA

Date of return of last returnee group: NA

Are there people displaced from this village / neighbourhood who have not returned yet? No

Special needs

No. pregnant women: 51

No. breastfeeding mothers: 62

Total number of individuals with special needs: 145

Special needs include pregnant and breastfeeding women, separated, orphaned and unaccompanied children, persons with mental or physical disabilities, persons with chronic diseases or serious medical conditions and old people without caregivers.

Protection

Main security provider in the village / neighbourhood: NA

Health

Most common concern: Malaria

Main provider: NA

Education

Type of facility: NA

Availability of learning supplies: NA

Availability of teachers: NA



Distance from main water source

<20 min walking

Water fit for human drinking

Yes

People feel safe collecting water

No



% collapsed or in danger of shelters*

10-25%

Average occupants

5-6

Market access (NFIs)

No



Conditions of most latrines

Unknown
Not reported

Evidence of open defecation

Yes

Hygiene promotion campaign

No



Access to food

Yes offsite

Frequency of food assistance

Unknown
Not reported

Market access (food)

No



Separate male / female latrines

Unknown
Not reported

Toilets / bathrooms lock from inside

Unknown
Not reported

Lighting around all toilets / bathrooms

Unknown
Not reported



Access to health facility

No

Distance from health facility

Unknown
Not reported

Exclusion from health services

Unknown
Not reported



Security provided at location

Unknown
Not reported

Conflict-related incidents

Unknown
Not reported

Areas avoided by women / girls

No



Access to primary education

No

Distance to nearest education facility

Unknown
Not reported

% children attending primary education

Unknown
Not reported

*The share of collapsed and in danger of collapse shelters in the figure above refers to IDP/returnee shelters only.

WASH

Connections to functioning pipelines: No

Main water purification method: Unknown

Main water source for cooking / washing: Hand Pumps

Main water source for drinking: Hand Pumps

No. functioning boreholes: 2

Non-functioning: 1

Complaints about drinking water quality: No

Main problem with water: NA

Type of toilet: Open defecation

No. garbage disposal points: 0

Main garbage disposal method: Unknown

Is solid waste a problem? No

Shelter / NFIs

Main shelter type: Tukul

Shelter materials available in nature: Poles, Rope, Grass

Shelter mat. available from local market: Poles, Rope, Grass

Three most needed NFIs:

Emergency shelter kits, Hygiene kits, Mosquito nets

Food

Groups struggling most with food access: IDPs, Host community

Main source of food: Bought with cash from market

Reason for lack of market access: Distance

Bunagok



Location SSID: ssid_SS0401_0017

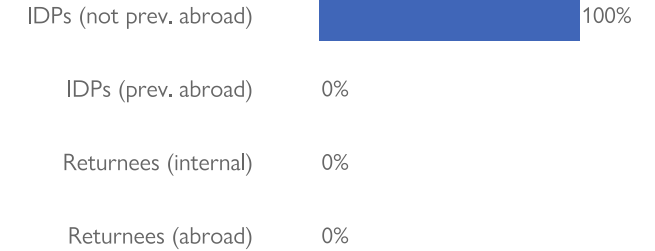
Postcode: SS040104

Accessibility: Accessible by other means of transport

Community Leader: Yes

Registration: Unknown

Who is being registered: NA



No. IDPs: 1238

Households: 238

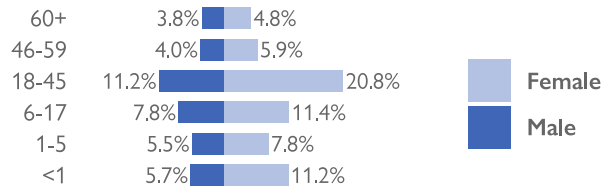
Reason for displacement: Communal Clashes

Origin of largest IDP group:

Lakes, Awerial

Origin of 2nd largest IDP group:

Lakes, Awerial



No. returnees: 0

Households: 0

Reason for displacement: NA

Mobility (IDPs)

Date of arrival of first IDP group: 2017-05-09

Date of arrival of last IDP group: 2018-05-07

Have the IDPs been displaced previously? Yes

Three main reasons preventing the majority of IDPs from returning:

Accessibility, Lack of food, House damaged/destroyed

Mobility (returnees)

Date of return of first returnee group: NA

Date of return of last returnee group: NA

Are there people displaced from this village / neighbourhood who have not returned yet? No

Special needs

No. pregnant women: 218

No. breastfeeding mothers: 236

Total number of individuals with special needs: 505

Special needs include pregnant and breastfeeding women, separated, orphaned and unaccompanied children, persons with mental or physical disabilities, persons with chronic diseases or serious medical conditions and old people without caregivers.

Protection

Main security provider in the village / neighbourhood: Local Authorities

Health

Most common concern: Malaria

Main provider: NGO/INGO

Education

Type of facility: Formal Primary Education

Availability of learning supplies: Yes

Availability of teachers: Yes



Distance from main water source

<20 min walking

Water fit for human drinking

No

People feel safe collecting water

Yes



% collapsed or in danger of shelters*

10-25%

Average occupants

5-6

Market access (NFIs)

Yes



Conditions of most latrines

**Unknown
Not reported**

Evidence of open defecation

Yes

Hygiene promotion campaign

No



Access to food

No

Frequency of food assistance

**Unknown
Not reported**

Market access (food)

Yes



Separate male / female latrines

**Unknown
Not reported**

Toilets / bathrooms lock from inside

**Unknown
Not reported**

Lighting around all toilets / bathrooms

**Unknown
Not reported**



Access to health facility

Yes

Distance from health facility

On-site (<3 km)

Exclusion from health services

None



Security provided at location

Yes

Conflict-related incidents

Yes

Areas avoided by women / girls

No



Access to primary education

Yes

Distance to nearest education facility

<1 km

% children attending primary education

25-50%

*The share of collapsed and in danger of collapse shelters in the figure above refers to IDP/returnee shelters only.

WASH

Connections to functioning pipelines:	No
Main water purification method:	Tablets
Main water source for cooking / washing:	Hand Pumps
Main water source for drinking:	Hand Pumps
No. functioning boreholes:	4
	Non-functioning: 2
Complaints about drinking water quality:	Yes
Main problem with water:	Suspended Solids
Type of toilet:	Open defecation
	No. garbage disposal points: NA
Main garbage disposal method:	Burning
	Is solid waste a problem? No

Shelter / NFIs

Main shelter type:	Tukul
Shelter materials available in nature:	Poles, Rope, Grass
Shelter mat. available from local market:	Poles, Bamboo, Rope
Three most needed NFIs:	Emergency shelter kits, Hygiene kits, Mosquito nets

Food

Groups struggling most with food access:	NA
Main source of food:	Cultivation/Sale of livestock
Reason for lack of market access:	NA

Riaga



Location SSID: ssid_SS0401_0043

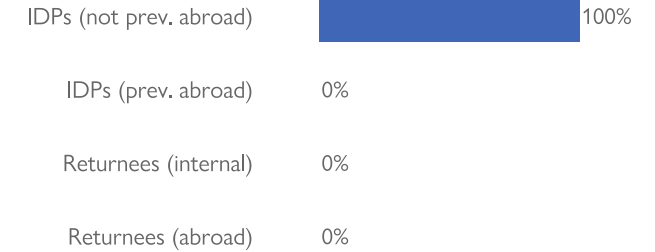
Postcode: SS040104

Accessibility: Accessible by car

Community Leader: Yes

Registration: No

Who is being registered: NA



No. IDPs: 509

Households: 98

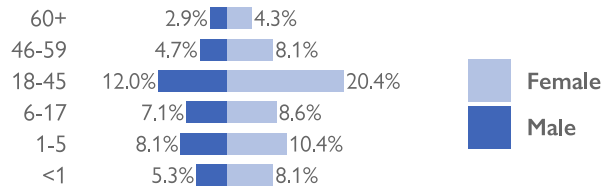
Reason for displacement: Communal Clashes

Origin of largest IDP group:

Lakes, Awerial

Origin of 2nd largest IDP group:

NA, NA



No. returnees: 0

Households: 0

Reason for displacement: NA

Mobility (IDPs)

Date of arrival of first IDP group: 2016-08-05

Date of arrival of last IDP group: 2017-04-06

Have the IDPs been displaced previously? Yes

Three main reasons preventing the majority of IDPs from returning:

Lack of food, House damaged/destroyed, Lack of safety

Mobility (returnees)

Date of return of first returnee group: NA

Date of return of last returnee group: NA

Are there people displaced from this village / neighbourhood who have not returned yet? No

Special needs

No. pregnant women: 31

No. breastfeeding mothers: 26

Total number of individuals with special needs: 105

Special needs include pregnant and breastfeeding women, separated, orphaned and unaccompanied children, persons with mental or physical disabilities, persons with chronic diseases or serious medical conditions and old people without caregivers.

Protection

Main security provider in the village / neighbourhood: NA

Health

Most common concern: Malaria

Main provider: NA

Education

Type of facility: NA

Availability of learning supplies: NA

Availability of teachers: NA



Distance from main water source

<20 min walking

Water fit for human drinking

Yes

People feel safe collecting water

Yes



% collapsed or in danger of shelters*

10-25%

Average occupants

5-6

Market access (NFIs)

No



Conditions of most latrines

**Unknown
Not reported**

Evidence of open defecation

Yes

Hygiene promotion campaign

Yes



Access to food

No

Frequency of food assistance

**Unknown
Not reported**

Market access (food)

No



Separate male / female latrines

**Unknown
Not reported**

Toilets / bathrooms lock from inside

**Unknown
Not reported**

Lighting around all toilets / bathrooms

**Unknown
Not reported**



Access to health facility

No

Distance from health facility

**Unknown
Not reported**

Exclusion from health services

**Unknown
Not reported**



Security provided at location

**Unknown
Not reported**

Conflict-related incidents

No

Areas avoided by women / girls

No



Access to primary education

No

Distance to nearest education facility

**Unknown
Not reported**

% children attending primary education

**Unknown
Not reported**

*The share of collapsed and in danger of collapse shelters in the figure above refers to IDP/returnee shelters only.

WASH

Connections to functioning pipelines: No

Main water purification method: Unknown

Main water source for cooking / washing: Hand Pumps

Main water source for drinking: Hand Pumps

No. functioning boreholes: 2 Non-functioning: 1

Complaints about drinking water quality: No

Main problem with water: NA

Type of toilet: Open defecation No. garbage disposal points: 0

Main garbage disposal method: No waste disposal Is solid waste a problem? No

Shelter / NFIs

Main shelter type: Tukul

Shelter materials available in nature: Poles, Rope, Grass

Shelter mat. available from local market: None

Three most needed NFIs:

Emergency shelter kits, Kitchen sets, Mosquito nets

Food

Groups struggling most with food access: NA

Main source of food: Bought with cash from market

Reason for lack of market access: Distance

Awerial Center



Location SSID: ssid_SS0401_0014

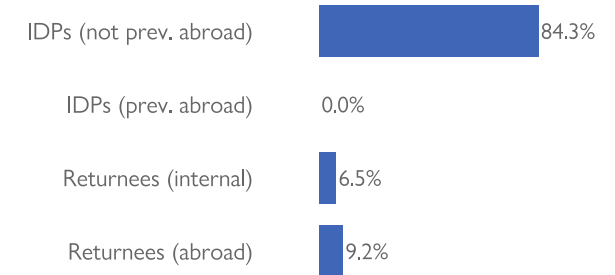
Postcode: SS040105

Accessibility: Accessible by other means of transport

Community Leader: Yes

Registration: Yes, biometric

Who is being registered: IDPs, returnees and host community



No. IDPs: 1435

Households: 287

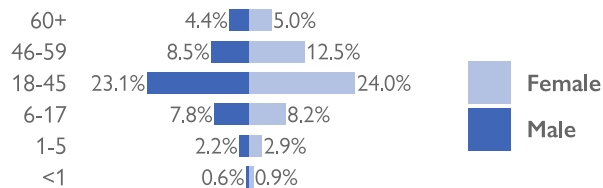
Reason for displacement: Conflict

Origin of largest IDP group:

Jonglei, Duk

Origin of 2nd largest IDP group:

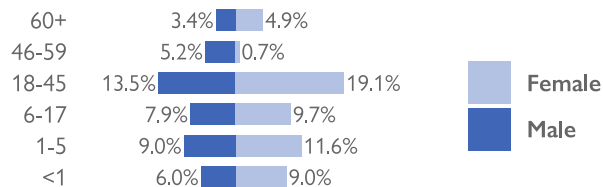
Jonglei, Bor South



No. returnees: 267

Households: 60

Reason for displacement: Conflict



Mobility (IDPs)

Date of arrival of first IDP group: 2015-03-25

Date of arrival of last IDP group: 2018-07-06

Have the IDPs been displaced previously? Yes

Three main reasons preventing the majority of IDPs from returning:

Accessibility, Lack of food, Lack of safety

Mobility (returnees)

Date of return of first returnee group: 2017-07-10

Date of return of last returnee group: 2018-05-26

Are there people displaced from this village / neighbourhood who have not returned yet? Yes

Special needs

No. pregnant women: 21

No. breastfeeding mothers: 17

Total number of individuals with special needs: 162

Special needs include pregnant and breastfeeding women, separated, orphaned and unaccompanied children, persons with mental or physical disabilities, persons with chronic diseases or serious medical conditions and old people without caregivers.

Protection

Main security provider in the village / neighbourhood: Self Organized

Health

Most common concern: Malaria

Main provider: Local Clinic

Education

Type of facility: Temporary Learning Spaces

Availability of learning supplies: No

Availability of teachers: No



Distance from main water source

>20 min walking

Water fit for human drinking

Yes

People feel safe collecting water

Yes



Conditions of most latrines

**Unknown
Not reported**

Evidence of open defecation

Yes

Hygiene promotion campaign

No



Separate male / female latrines

**Unknown
Not reported**

Toilets / bathrooms lock from inside

**Unknown
Not reported**

Lighting around all toilets / bathrooms

**Unknown
Not reported**



Security provided at location

Yes

Conflict-related incidents

Yes

Areas avoided by women / girls

No



% collapsed or in danger of shelters*

0-10%

Average occupants

5-6

Market access (NFIs)

No



Access to food

Yes offsite

Frequency of food assistance

Once a month

Market access (food)

No



Access to health facility

Yes

Distance from health facility

On-site (>3 km)

Exclusion from health services

None



Access to primary education

Yes

Distance to nearest education facility

<1 km

% children attending primary education

25-50%

*The share of collapsed and in danger of collapse shelters in the figure above refers to IDP/returnee shelters only.

WASH

Connections to functioning pipelines: No

Main water purification method: Boiling

Main water source for cooking / washing: Hand Pumps

Main water source for drinking: Hand Pumps

No. functioning boreholes: 4

Non-functioning: 2

Complaints about drinking water quality: Yes

Main problem with water: Insufficient amount

Type of toilet: Open defecation

No. garbage disposal points: 7

Main garbage disposal method: Burning

Is solid waste a problem? No

Shelter / NFIs

Main shelter type: Temporary shelter (Rakooba)

Shelter materials available in nature: Poles, Rope, Grass

Shelter mat. available from local market: Poles, Rope, Grass

Three most needed NFIs:

Kitchen sets, Hygiene kits, Mosquito nets

Food

Groups struggling most with food access: IDPs, Returnees, Host community

Main source of food: Food assistance

Reason for lack of market access: Distance

Awerial Village



Location SSID: ssid_SS0401_0015

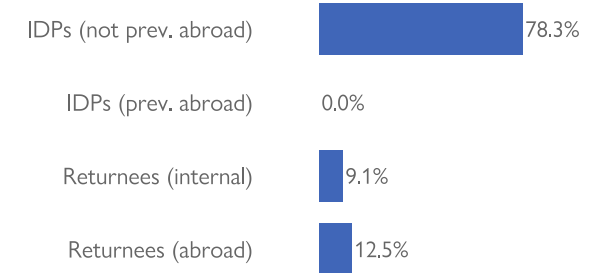
Postcode: SS040105

Accessibility: Accessible by car

Community Leader: Yes

Registration: Yes, paper-based

Who is being registered: IDPs, returnees and host community



No. IDPs: 899

Households: 176

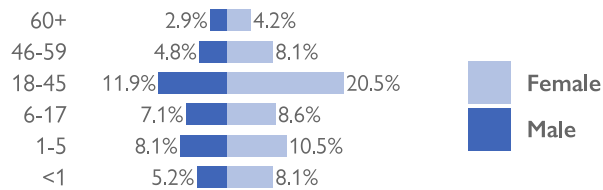
Reason for displacement: Conflict

Origin of largest IDP group:

Jonglei, Duk

Origin of 2nd largest IDP group:

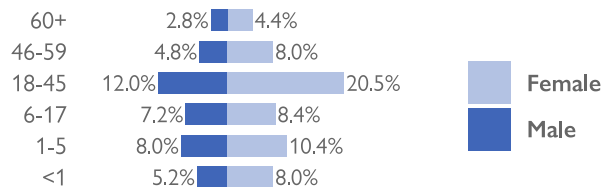
Jonglei, Bor South



No. returnees: 249

Households: 50

Reason for displacement: Conflict



Mobility (IDPs)

Date of arrival of first IDP group: 2014-03-22

Date of arrival of last IDP group: 2018-04-11

Have the IDPs been displaced previously? Yes

Three main reasons preventing the majority of IDPs from returning:

Lack of food, House damaged/destroyed, Lack of safety

Mobility (returnees)

Date of return of first returnee group: 2016-04-15

Date of return of last returnee group: 2018-02-08

Are there people displaced from this village / neighbourhood who have not returned yet? Yes

Special needs

No. pregnant women: 32

No. breastfeeding mothers: 18

Total number of individuals with special needs: 74

Special needs include pregnant and breastfeeding women, separated, orphaned and unaccompanied children, persons with mental or physical disabilities, persons with chronic diseases or serious medical conditions and old people without caregivers.

Protection

Main security provider in the village / neighbourhood: Local Authorities

Health

Most common concern: Malaria

Main provider: Local Clinic

Education

Type of facility: Temporary Learning Spaces

Availability of learning supplies: Yes

Availability of teachers: Yes



Distance from main water source

<20 min walking

Water fit for human drinking

Yes

People feel safe collecting water

Yes



Conditions of most latrines

Not so good

Evidence of open defecation

Yes

Hygiene promotion campaign

Yes



Separate male / female latrines

No

Toilets / bathrooms lock from inside

No

Lighting around all toilets / bathrooms

No



Security provided at location

Yes

Conflict-related incidents

No

Areas avoided by women / girls

No



% collapsed or in danger of shelters*

0-10%

Average occupants

5-6

Market access (NFIs)

No



Access to food

Yes offsite

Frequency of food assistance

Once a month

Market access (food)

Yes



Access to health facility

Yes

Distance from health facility

On-site (>3 km)

Exclusion from health services

None



Access to primary education

Yes

Distance to nearest education facility

<1 km

% children attending primary education

>75%

*The share of collapsed and in danger of collapse shelters in the figure above refers to IDP/returnee shelters only.

WASH

Connections to functioning pipelines: No

Main water purification method: Boiling

Main water source for cooking / washing: Hand Pumps

Main water source for drinking: Hand Pumps

No. functioning boreholes: 3

Non-functioning: 1

Complaints about drinking water quality: No

Main problem with water: NA

Type of toilet: Latrines

No. garbage disposal points: 0

Main garbage disposal method: Burning

Is solid waste a problem? No

Shelter / NFIs

Main shelter type: Temporary shelter (Rakooba)

Shelter materials available in nature: Poles, Rope, Grass

Shelter mat. available from local market: Poles, Rope, Grass

Three most needed NFIs:

Emergency shelter kits, Bedding sets, Mosquito nets

Food

Groups struggling most with food access: IDPs, Returnees, Host community

Main source of food: Food assistance

Reason for lack of market access: NA

Dor



Location SSID: ssid_SS0401_0018

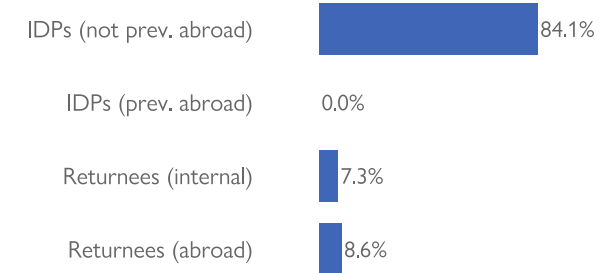
Postcode: SS040105

Accessibility: Accessible by car

Community Leader: Yes

Registration: Yes, biometric

Who is being registered: IDPs, returnees and host community



No. IDPs: 925

Households: 185

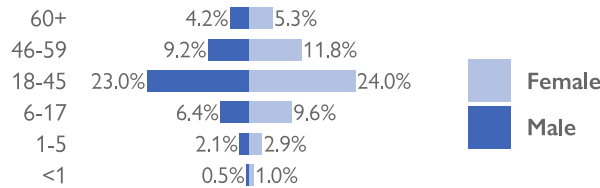
Reason for displacement: Conflict

Origin of largest IDP group:

Jonglei, Duk

Origin of 2nd largest IDP group:

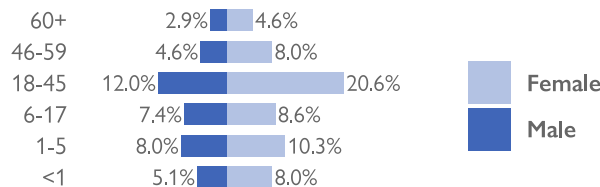
Jonglei, Bor South



No. returnees: 175

Households: 35

Reason for displacement: Conflict



Mobility (IDPs)

Date of arrival of first IDP group: 2014-06-25

Date of arrival of last IDP group: 2018-03-02

Have the IDPs been displaced previously? No

Three main reasons preventing the majority of IDPs from returning:

Lack of food, House damaged/destroyed, Lack of safety

Mobility (returnees)

Date of return of first returnee group: 2016-04-10

Date of return of last returnee group: 2018-02-17

Are there people displaced from this village / neighbourhood who have not returned yet? Yes

Special needs

No. pregnant women: 21

No. breastfeeding mothers: 19

Total number of individuals with special needs: 64

Special needs include pregnant and breastfeeding women, separated, orphaned and unaccompanied children, persons with mental or physical disabilities, persons with chronic diseases or serious medical conditions and old people without caregivers.

Protection

Main security provider in the village / neighbourhood: Self Organized

Health

Most common concern: Malaria

Main provider: Local Clinic

Education

Type of facility: Temporary Learning Spaces

Availability of learning supplies: Yes

Availability of teachers: Yes



Distance from main water source

>20 min walking

Water fit for human drinking

Yes

People feel safe collecting water

Yes



Conditions of most latrines

Not so good

Evidence of open defecation

Yes

Hygiene promotion campaign

No



Separate male / female latrines

No

Toilets / bathrooms lock from inside

No

Lighting around all toilets / bathrooms

No



Security provided at location

Yes

Conflict-related incidents

Yes

Areas avoided by women / girls

No



% collapsed or in danger of shelters*

0-10%

Average occupants

5-6

Market access (NFIs)

No



Access to food

Yes offsite

Frequency of food assistance

Once a month

Market access (food)

Yes



Access to health facility

Yes

Distance from health facility

On-site (<3 km)

Exclusion from health services

None



Access to primary education

Yes

Distance to nearest education facility

<1 km

% children attending primary education

25-50%

*The share of collapsed and in danger of collapse shelters in the figure above refers to IDP/returnee shelters only.

WASH

Connections to functioning pipelines: No

Main water purification method: Boiling

Main water source for cooking / washing: Hand Pumps

Main water source for drinking: Hand Pumps

No. functioning boreholes: 4

Non-functioning: 2

Complaints about drinking water quality: No

Main problem with water: NA

Type of toilet: Latrines

No. garbage disposal points: 0

Main garbage disposal method: Burning

Is solid waste a problem? Yes

Shelter / NFIs

Main shelter type: Temporary shelter (Rakooba)

Shelter materials available in nature: Poles, Rope, Grass

Shelter mat. available from local market: Poles, Rope, Grass

Three most needed NFIs:

Emergency shelter kits, Kitchen sets, Mosquito nets

Food

Groups struggling most with food access: IDPs, Returnees, Host community

Main source of food: Food assistance

Reason for lack of market access: NA

Joot



Location SSID: ssid_SS0401_0022

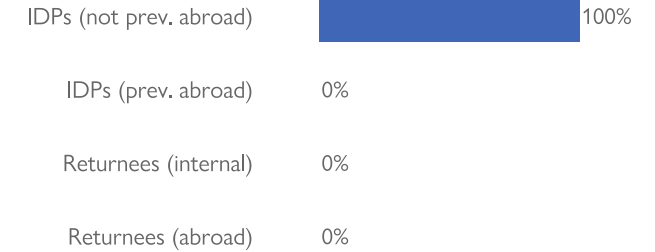
Postcode: SS040106

Accessibility: Accessible by other means of transport

Community Leader: Yes

Registration: No

Who is being registered: NA



No. IDPs: 181

Households: 36

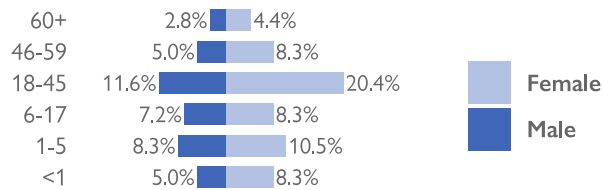
Reason for displacement: Communal Clashes

Origin of largest IDP group:

Lakes, Awerial

Origin of 2nd largest IDP group:

Lakes, Awerial



No. returnees: 0

Households: 0

Reason for displacement: NA

Mobility (IDPs)

Date of arrival of first IDP group: 2015-06-17

Date of arrival of last IDP group: 2018-06-08

Have the IDPs been displaced previously? Yes

Three main reasons preventing the majority of IDPs from returning:

Lack of food, House damaged/destroyed, Lack of safety

Mobility (returnees)

Date of return of first returnee group: NA

Date of return of last returnee group: NA

Are there people displaced from this village / neighbourhood who have not returned yet? No

Special needs

No. pregnant women: 12

No. breastfeeding mothers: 15

Total number of individuals with special needs: 54

Special needs include pregnant and breastfeeding women, separated, orphaned and unaccompanied children, persons with mental or physical disabilities, persons with chronic diseases or serious medical conditions and old people without caregivers.

Protection

Main security provider in the village / neighbourhood: NA

Health

Most common concern: Malaria

Main provider: NA

Education

Type of facility: NA

Availability of learning supplies: NA

Availability of teachers: NA



Distance from main water source

Unknown
Not reported

Water fit for human drinking

Yes

People feel safe collecting water

Yes



Conditions of most latrines

Unknown
Not reported

Evidence of open defecation

Yes

Hygiene promotion campaign

No



Separate male / female latrines

Unknown
Not reported

Toilets / bathrooms lock from inside

Unknown
Not reported

Lighting around all toilets / bathrooms

Unknown
Not reported



Security provided at location

No

Conflict-related incidents

Yes

Areas avoided by women / girls

No



% collapsed or in danger of shelters*

Unknown
Not reported

Average occupants

Unknown
Not reported

Market access (NFIs)

No



Access to food

No

Frequency of food assistance

Unknown
Not reported

Market access (food)

No



Access to health facility

No

Distance from health facility

Unknown
Not reported

Exclusion from health services

Unknown
Not reported



Access to primary education

No

Distance to nearest education facility

Unknown
Not reported

% children attending primary education

Unknown
Not reported

*The share of collapsed and in danger of collapse shelters in the figure above refers to IDP/returnee shelters only.

WASH

Connections to functioning pipelines: No

Main water purification method: Filtering

Main water source for cooking / washing: Hand Pumps

Main water source for drinking: Hand Pumps

No. functioning boreholes: 1

Non-functioning: 2

Complaints about drinking water quality: No

Main problem with water: NA

Type of toilet: Open defecation

No. garbage disposal points: 0

Main garbage disposal method: Unknown

Is solid waste a problem? No

Shelter / NFIs

Main shelter type: Tukul

Shelter materials available in nature: NA

Shelter mat. available from local market: Poles, Rope, Grass

Three most needed NFIs:

Emergency shelter kits, Hygiene kits, Mosquito nets

Food

Groups struggling most with food access: NA

Main source of food: Cultivation/Sale of livestock

Reason for lack of market access: Distance

Mat-Jur Village



Location SSID: ssid_SS0401_0034

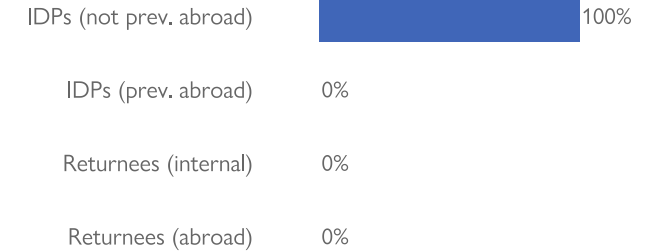
Postcode: SS040106

Accessibility: Accessible by car

Community Leader: Yes

Registration: No

Who is being registered: NA



No. IDPs: 697

Households: 134

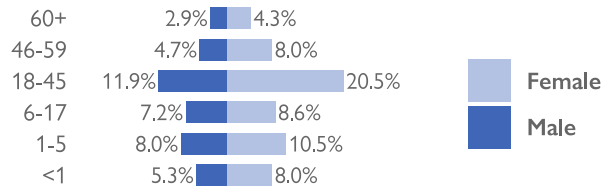
Reason for displacement: Communal Clashes

Origin of largest IDP group:

Lakes, Awerial

Origin of 2nd largest IDP group:

Lakes, Awerial



No. returnees: 0

Households: 0

Reason for displacement: NA

Mobility (IDPs)

Date of arrival of first IDP group: 2018-07-19

Date of arrival of last IDP group: 2018-12-02

Have the IDPs been displaced previously? Yes

Three main reasons preventing the majority of IDPs from returning:

Accessibility, Lack of food, Lack of safety

Mobility (returnees)

Date of return of first returnee group: NA

Date of return of last returnee group: NA

Are there people displaced from this village / neighbourhood who have not returned yet? No

Special needs

No. pregnant women: 27

No. breastfeeding mothers: 31

Total number of individuals with special needs: 110

Special needs include pregnant and breastfeeding women, separated, orphaned and unaccompanied children, persons with mental or physical disabilities, persons with chronic diseases or serious medical conditions and old people without caregivers.

Protection

Main security provider in the village / neighbourhood: NA

Health

Most common concern: Malaria

Main provider: NA

Education

Type of facility: Temporary Learning Spaces

Availability of learning supplies: No

Availability of teachers: Unkown



Distance from main water source

<20 min walking

Water fit for human drinking

Yes

People feel safe collecting water

Yes



Conditions of most latrines

**Unknown
Not reported**

Evidence of open defecation

Yes

Hygiene promotion campaign

No



Separate male / female latrines

**Unknown
Not reported**

Toilets / bathrooms lock from inside

**Unknown
Not reported**

Lighting around all toilets / bathrooms

**Unknown
Not reported**



Security provided at location

No

Conflict-related incidents

No

Areas avoided by women / girls

No



% collapsed or in danger of shelters*

25-50%

Average occupants

5-6

Market access (NFIs)

No



Access to food

No

Frequency of food assistance

**Unknown
Not reported**

Market access (food)

No



Access to health facility

Yes

Distance from health facility

**Unknown
Not reported**

Exclusion from health services

None



Access to primary education

Yes

Distance to nearest education facility

<1 km

% children attending primary education

<25%

*The share of collapsed and in danger of collapse shelters in the figure above refers to IDP/returnee shelters only.

WASH

Connections to functioning pipelines: No

Main water purification method: None

Main water source for cooking / washing: Hand Pumps

Main water source for drinking: Hand Pumps

No. functioning boreholes: 3

Non-functioning: 2

Complaints about drinking water quality: No

Main problem with water: NA

Type of toilet: Open defecation

No. garbage disposal points: 0

Main garbage disposal method: Burning

Is solid waste a problem? Yes

Shelter / NFIs

Main shelter type: Tukul

Shelter materials available in nature: Poles, Rope, Grass

Shelter mat. available from local market: None

Three most needed NFIs:

Emergency shelter kits, Hygiene kits, Mosquito nets

Food

Groups struggling most with food access: NA

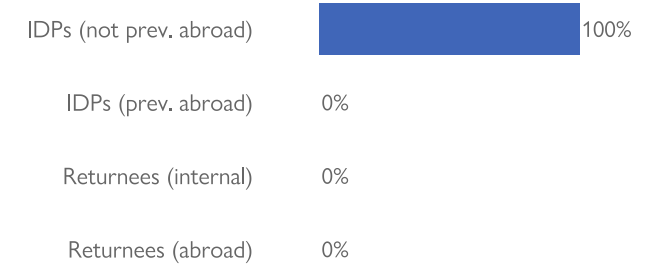
Main source of food: Cultivation/Sale of livestock

Reason for lack of market access: Distance

Wut-Kush



Location SSID: ssid_SS0401_0053
 Postcode: SS040106
 Accessibility: Accessible by other means of transport
 Community Leader: Yes
 Registration: No
 Who is being registered: NA



No. IDPs: 62

Households: 9

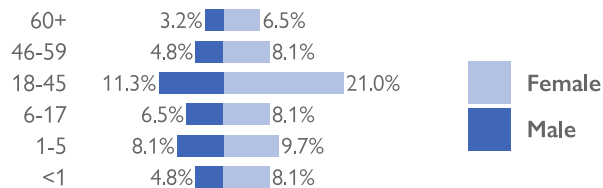
Reason for displacement: Communal Clashes

Origin of largest IDP group:

Lakes, Awerial

Origin of 2nd largest IDP group:

NA, NA



No. returnees: 0

Households: 0

Reason for displacement: NA

Mobility (IDPs)

Date of arrival of first IDP group: 2018-08-16

Date of arrival of last IDP group: 2019-03-12

Have the IDPs been displaced previously? Yes

Three main reasons preventing the majority of IDPs from returning:

Lack of food, Lack of safety, Basic infrastructures damaged/flooded

Mobility (returnees)

Date of return of first returnee group: NA

Date of return of last returnee group: NA

Are there people displaced from this village / neighbourhood who have not returned yet? No

Special needs

No. pregnant women: 12

No. breastfeeding mothers: 8

Total number of individuals with special needs: 45

Special needs include pregnant and breastfeeding women, separated, orphaned and unaccompanied children, persons with mental or physical disabilities, persons with chronic diseases or serious medical conditions and old people without caregivers.

Protection

Main security provider in the village / neighbourhood: NA

Health

Most common concern: Malaria

Main provider: NA

Education

Type of facility: NA

Availability of learning supplies: NA

Availability of teachers: NA



Distance from main water source

Unknown
Not reported

Water fit for human drinking

Yes

People feel safe collecting water

Yes



Conditions of most latrines

Unknown
Not reported

Evidence of open defecation

Yes

Hygiene promotion campaign

Yes



Separate male / female latrines

Unknown
Not reported

Toilets / bathrooms lock from inside

Unknown
Not reported

Lighting around all toilets / bathrooms

Unknown
Not reported



Security provided at location

Unknown
Not reported

Conflict-related incidents

No

Areas avoided by women / girls

No



% collapsed or in danger of shelters*

Unknown
Not reported

Average occupants

Unknown
Not reported

Market access (NFIs)

No



Access to food

No

Frequency of food assistance

Unknown
Not reported

Market access (food)

Yes



Access to health facility

No

Distance from health facility

Unknown
Not reported

Exclusion from health services

Unknown
Not reported



Access to primary education

No

Distance to nearest education facility

Unknown
Not reported

% children attending primary education

Unknown
Not reported

*The share of collapsed and in danger of collapse shelters in the figure above refers to IDP/returnee shelters only.

WASH

Connections to functioning pipelines: No

Main water purification method: Filtering

Main water source for cooking / washing: Hand Pumps

Main water source for drinking: Hand Pumps

No. functioning boreholes: 1

Non-functioning: 1

Complaints about drinking water quality: No

Main problem with water: NA

Type of toilet: Open defecation

No. garbage disposal points: 0

Main garbage disposal method: No waste disposal

Is solid waste a problem? Yes

Shelter / NFIs

Main shelter type: Tukul

Shelter materials available in nature: Poles, Rope, Grass

Shelter mat. available from local market: None

Three most needed NFIs:

Emergency shelter kits, Hygiene kits, Mosquito nets

Food

Groups struggling most with food access: NA

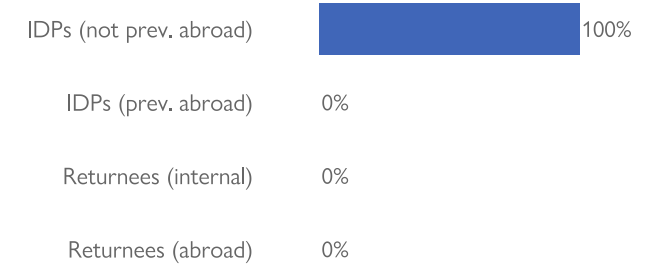
Main source of food: Cultivation/Sale of livestock

Reason for lack of market access: NA

Ahou



Location SSID: ssid_SS0401_0054
 Postcode: SS040107
 Accessibility: Accessible by other means of transport
 Community Leader: Yes
 Registration: Yes, paper-based
 Who is being registered: IDPs only



No. IDPs: 260

Households: 49

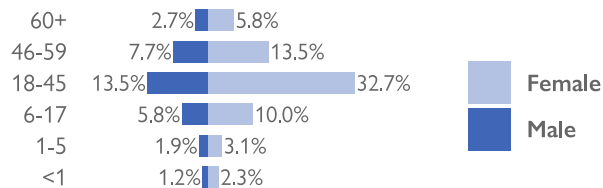
Reason for displacement: Communal Clashes

Origin of largest IDP group:

Jonglei, Bor South

Origin of 2nd largest IDP group:

Jonglei, Twic East



No. returnees: 0

Households: 0

Reason for displacement: NA

Mobility (IDPs)

Date of arrival of first IDP group: 2016-03-03

Date of arrival of last IDP group: 2017-06-15

Have the IDPs been displaced previously? Yes

Three main reasons preventing the majority of IDPs from returning:

Lack of food, House damaged/destroyed, Lack of safety

Mobility (returnees)

Date of return of first returnee group: NA

Date of return of last returnee group: NA

Are there people displaced from this village / neighbourhood who have not returned yet? No

Special needs

No. pregnant women: 9

No. breastfeeding mothers: 4

Total number of individuals with special needs: 30

Special needs include pregnant and breastfeeding women, separated, orphaned and unaccompanied children, persons with mental or physical disabilities, persons with chronic diseases or serious medical conditions and old people without caregivers.

Protection

Main security provider in the village / neighbourhood: Community Leaders

Health

Most common concern: Malaria

Main provider: NGO/INGO

Education

Type of facility: Temporary Learning Spaces

Availability of learning supplies: Yes

Availability of teachers: Yes



Distance from main water source

<20 min walking

Water fit for human drinking

Yes

People feel safe collecting water

Yes



Conditions of most latrines

**Unknown
Not reported**

Evidence of open defecation

Yes

Hygiene promotion campaign

No



Separate male / female latrines

**Unknown
Not reported**

Toilets / bathrooms lock from inside

**Unknown
Not reported**

Lighting around all toilets / bathrooms

**Unknown
Not reported**



Security provided at location

Yes

Conflict-related incidents

Yes

Areas avoided by women / girls

No



% collapsed or in danger of shelters*

0-10%

Average occupants

5-6

Market access (NFIs)

Yes



Access to food

Yes onsite

Frequency of food assistance

Once a month

Market access (food)

Yes



Access to health facility

Yes

Distance from health facility

On-site (>3 km)

Exclusion from health services

None



Access to primary education

Yes

Distance to nearest education facility

1-2 km

% children attending primary education

25-50%

*The share of collapsed and in danger of collapse shelters in the figure above refers to IDP/returnee shelters only.

WASH

Connections to functioning pipelines: No

Main water purification method: Boiling

Main water source for cooking / washing: Hand Pumps

Main water source for drinking: Hand Pumps

No. functioning boreholes: 3 Non-functioning: 0

Complaints about drinking water quality: No

Main problem with water: NA

Type of toilet: Open defecation No. garbage disposal points: 0

Main garbage disposal method: Burning Is solid waste a problem? No

Shelter / NFIs

Main shelter type: Tukul

Shelter materials available in nature: Bamboo, Grass

Shelter mat. available from local market: Bamboo, Grass

Three most needed NFIs:

Kitchen sets, Hygiene kits, Mosquito nets

Food

Groups struggling most with food access: IDPs, Host community

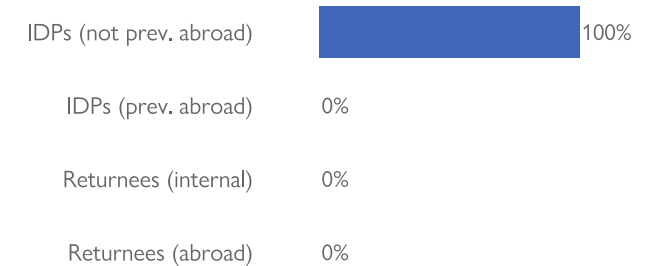
Main source of food: Food assistance

Reason for lack of market access: NA

Wut-thou



Location SSID: ssid_SS0401_0058
 Postcode: SS040107
 Accessibility: Accessible by car
 Community Leader: Yes
 Registration: Yes, paper-based
 Who is being registered: IDPs only



No. IDPs: 338

Households: 65

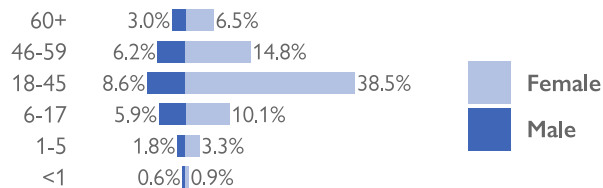
Reason for displacement: Conflict

Origin of largest IDP group:

Jonglei, Bor South

Origin of 2nd largest IDP group:

Jonglei, Twic East



No. returnees: 0

Households: 0

Reason for displacement: NA

Mobility (IDPs)

Date of arrival of first IDP group: 2014-02-10

Date of arrival of last IDP group: 2015-05-16

Have the IDPs been displaced previously? No

Three main reasons preventing the majority of IDPs from returning:

Lack of food, House damaged/destroyed, Lack of safety

Mobility (returnees)

Date of return of first returnee group: NA

Date of return of last returnee group: NA

Are there people displaced from this village / neighbourhood who have not returned yet? No

Special needs

No. pregnant women: 5

No. breastfeeding mothers: 10

Total number of individuals with special needs: 27

Special needs include pregnant and breastfeeding women, separated, orphaned and unaccompanied children, persons with mental or physical disabilities, persons with chronic diseases or serious medical conditions and old people without caregivers.

Protection

Main security provider in the village / neighbourhood: Community Leaders

Health

Most common concern: Malaria

Main provider: NGO/INGO

Education

Type of facility: Temporary Learning Spaces

Availability of learning supplies: Yes

Availability of teachers: Yes



Distance from main water source

<20 min walking

Water fit for human drinking

Yes

People feel safe collecting water

Yes



% collapsed or in danger of shelters*

25-50%

Average occupants

5-6

Market access (NFIs)

Yes



Conditions of most latrines

**Unknown
Not reported**

Evidence of open defecation

Yes

Hygiene promotion campaign

Yes



Access to food

Yes onsite

Frequency of food assistance

Twice a week

Market access (food)

Yes



Separate male / female latrines

**Unknown
Not reported**

Toilets / bathrooms lock from inside

**Unknown
Not reported**

Lighting around all toilets / bathrooms

**Unknown
Not reported**



Access to health facility

Yes

Distance from health facility

On-site (<3 km)

Exclusion from health services

None



Security provided at location

Yes

Conflict-related incidents

Yes

Areas avoided by women / girls

No



Access to primary education

Yes

Distance to nearest education facility

<1 km

% children attending primary education

25-50%

*The share of collapsed and in danger of collapse shelters in the figure above refers to IDP/returnee shelters only.

WASH

Connections to functioning pipelines: No

Main water purification method: Tablets

Main water source for cooking / washing: Hand Pumps

Main water source for drinking: Hand Pumps

No. functioning boreholes: 2

Non-functioning: 0

Complaints about drinking water quality: No

Main problem with water: NA

Type of toilet: Open defecation

No. garbage disposal points: 0

Main garbage disposal method: Burning

Is solid waste a problem? No

Shelter / NFIs

Main shelter type: Tukul

Shelter materials available in nature: Poles, Bamboo, Rope, Grass

Shelter mat. available from local market: Poles, Bamboo, Rope, Grass

Three most needed NFIs:

Kitchen sets, Hygiene kits, Mosquito nets

Food

Groups struggling most with food access: IDPs, Returnees, Host community

Main source of food: Food assistance

Reason for lack of market access: NA

Kalthok



Location SSID: ssid_SS0401_0024

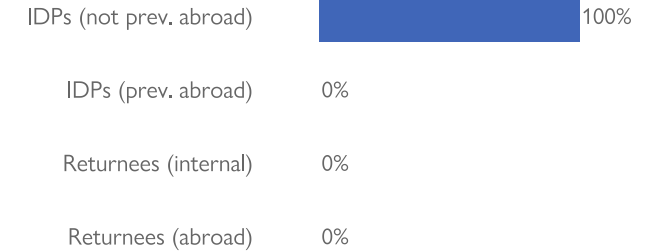
Postcode: SS040108

Accessibility: Accessible by other means of transport

Community Leader: Yes

Registration: Yes, paper-based

Who is being registered: IDPs only



No. IDPs: 7536

Households: 1478

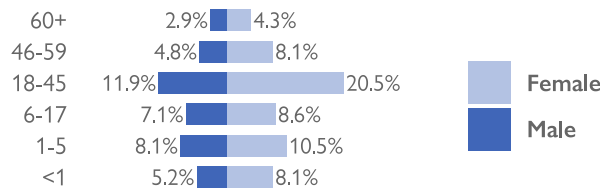
Reason for displacement: Conflict

Origin of largest IDP group:

Jonglei, Bor South

Origin of 2nd largest IDP group:

Jonglei, Bor South



No. returnees: 0

Households: 0

Reason for displacement: NA

Mobility (IDPs)

Date of arrival of first IDP group: 2016-02-17

Date of arrival of last IDP group: 2019-02-05

Have the IDPs been displaced previously? No

Three main reasons preventing the majority of IDPs from returning:

Lack of food, House damaged/destroyed, Lack of safety

Mobility (returnees)

Date of return of first returnee group: 2019-08-05

Date of return of last returnee group: 2019-08-05

Are there people displaced from this village / neighbourhood who have not returned yet? Yes

Special needs

No. pregnant women: 138

No. breastfeeding mothers: 261

Total number of individuals with special needs: 501

Special needs include pregnant and breastfeeding women, separated, orphaned and unaccompanied children, persons with mental or physical disabilities, persons with chronic diseases or serious medical conditions and old people without caregivers.

Protection

Main security provider in the village / neighbourhood: Local Authorities

Health

Most common concern: Malaria

Main provider: Government

Education

Type of facility: Temporary Learning Spaces

Availability of learning supplies: No

Availability of teachers: Yes



Distance from main water source

<20 min walking

Water fit for human drinking

Yes

People feel safe collecting water

Yes



Conditions of most latrines

**Unknown
Not reported**

Evidence of open defecation

Yes

Hygiene promotion campaign

Yes



Separate male / female latrines

**Unknown
Not reported**

Toilets / bathrooms lock from inside

**Unknown
Not reported**

Lighting around all toilets / bathrooms

**Unknown
Not reported**



Security provided at location

Yes

Conflict-related incidents

No

Areas avoided by women / girls

No



% collapsed or in danger of shelters*

10-25%

Average occupants

5-6

Market access (NFIs)

Yes



Access to food

Yes onsite

Frequency of food assistance

**Unknown
Not reported**

Market access (food)

Yes



Access to health facility

Yes

Distance from health facility

On-site (>3 km)

Exclusion from health services

None



Access to primary education

Yes

Distance to nearest education facility

3-5 km

% children attending primary education

25-50%

*The share of collapsed and in danger of collapse shelters in the figure above refers to IDP/returnee shelters only.

WASH

Connections to functioning pipelines: No

Main water purification method: Filtering

Main water source for cooking / washing: Hand Pumps

Main water source for drinking: Hand Pumps

No. functioning boreholes: 3

Non-functioning: 2

Complaints about drinking water quality: No

Main problem with water: NA

Type of toilet: Open defecation

No. garbage disposal points: 0

Main garbage disposal method: Unknown

Is solid waste a problem? No

Shelter / NFIs

Main shelter type: Tukul

Shelter materials available in nature: Poles, Rope, Grass

Shelter mat. available from local market: Poles, Rope, Grass

Three most needed NFIs:

Kitchen sets, Bedding sets, Hygiene kits

Food

Groups struggling most with food access: IDPs, Host community

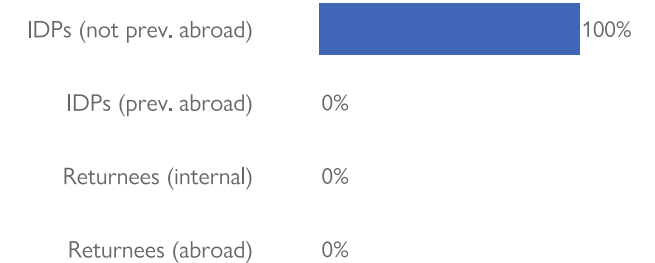
Main source of food: Bought with cash from market

Reason for lack of market access: NA

Mingkaman Village



Location SSID: ssid_SS0401_0036
 Postcode: SS040108
 Accessibility: Accessible by car
 Community Leader: Yes
 Registration: Yes, paper-based
 Who is being registered: IDPs only



No. IDPs: 23486

Households: 4761

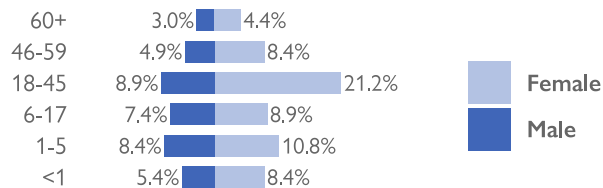
Reason for displacement: Communal Clashes

Origin of largest IDP group:

Jonglei, Bor South

Origin of 2nd largest IDP group:

Jonglei, Bor South



No. returnees: 0

Households: 0

Reason for displacement: NA

Mobility (IDPs)

Date of arrival of first IDP group: 2016-12-19

Date of arrival of last IDP group: 2018-08-20

Have the IDPs been displaced previously? No

Three main reasons preventing the majority of IDPs from returning:

Lack of food, House damaged/destroyed, Lack of safety

Mobility (returnees)

Date of return of first returnee group: NA

Date of return of last returnee group: NA

Are there people displaced from this village / neighbourhood who have not returned yet? No

Special needs

No. pregnant women: 161

No. breastfeeding mothers: 176

Total number of individuals with special needs: 404

Special needs include pregnant and breastfeeding women, separated, orphaned and unaccompanied children, persons with mental or physical disabilities, persons with chronic diseases or serious medical conditions and old people without caregivers.

Protection

Main security provider in the village / neighbourhood: NA

Health

Most common concern: Respiratory infections

Main provider: NGO/INGO

Education

Type of facility: Formal Primary Education

Availability of learning supplies: Unknown

Availability of teachers: Yes



Distance from main water source

<20 min walking

Water fit for human drinking

Yes

People feel safe collecting water

Yes



Conditions of most latrines

Not so good

Evidence of open defecation

Yes

Hygiene promotion campaign

Yes



Separate male / female latrines

No

Toilets / bathrooms lock from inside

No

Lighting around all toilets / bathrooms

No



Security provided at location

**Unknown
Not reported**

Conflict-related incidents

No

Areas avoided by women / girls

No



% collapsed or in danger of shelters*

0-10%

Average occupants

5-6

Market access (NFIs)

Yes



Access to food

Yes onsite

Frequency of food assistance

Once a month

Market access (food)

Yes



Access to health facility

Yes

Distance from health facility

On-site (<3 km)

Exclusion from health services

None



Access to primary education

Yes

Distance to nearest education facility

1-2 km

% children attending primary education

25-50%

*The share of collapsed and in danger of collapse shelters in the figure above refers to IDP/returnee shelters only.

WASH

Connections to functioning pipelines: No

Main water purification method: Tablets

Main water source for cooking / washing: Hand Pumps

Main water source for drinking: Hand Pumps

No. functioning boreholes: 5

Non-functioning: 2

Complaints about drinking water quality: Yes

Main problem with water: Taste

Type of toilet: Latrines

No. garbage disposal points: 76

Main garbage disposal method: Burning

Is solid waste a problem? Yes

Shelter / NFIs

Main shelter type: Temporary shelter (Rakooba)

Shelter materials available in nature: Poles, Grass

Shelter mat. available from local market: Poles, Bamboo, Rope

Three most needed NFIs:

Emergency shelter kits, Hygiene kits, Mosquito nets

Food

Groups struggling most with food access: IDPs, Host community

Main source of food: Food assistance

Reason for lack of market access: NA

Amethduol



Location SSID: ssid_SS0402_0007

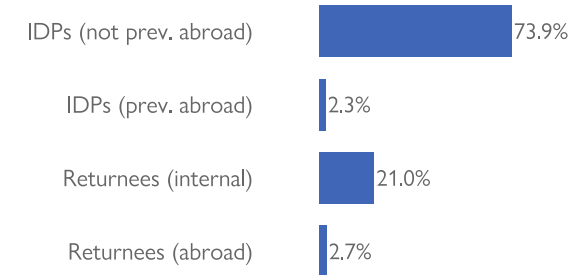
Postcode: SS040201

Accessibility: Accessible by car

Community Leader: Yes

Registration: Yes, paper-based

Who is being registered: IDPs, returnees and host community



No. IDPs: 650

Households: 100

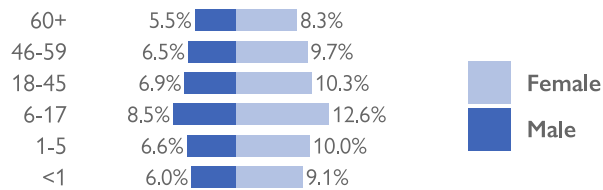
Reason for displacement: Communal Clashes

Origin of largest IDP group:

Lakes, Cueibet

Origin of 2nd largest IDP group:

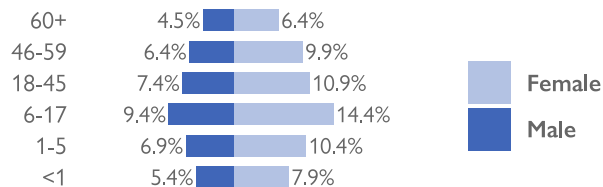
Lakes, Cueibet



No. returnees: 202

Households: 31

Reason for displacement: Communal Clashes



Mobility (IDPs)

Date of arrival of first IDP group: 2015-12-17

Date of arrival of last IDP group: 2016-02-25

Have the IDPs been displaced previously? Yes

Three main reasons preventing the majority of IDPs from returning:

Accessibility, Lack of safety

Mobility (returnees)

Date of return of first returnee group: 2017-02-16

Date of return of last returnee group: 2018-03-26

Are there people displaced from this village / neighbourhood who have not returned yet? Yes

Special needs

No. pregnant women: 4

No. breastfeeding mothers: 7

Total number of individuals with special needs: 21

Special needs include pregnant and breastfeeding women, separated, orphaned and unaccompanied children, persons with mental or physical disabilities, persons with chronic diseases or serious medical conditions and old people without caregivers.

Protection

Main security provider in the village / neighbourhood: Community Leaders

Health

Most common concern: Malaria

Main provider: NGO/INGO

Education

Type of facility: Temporary Learning Spaces

Availability of learning supplies: Yes

Availability of teachers: Yes



Distance from main water source

<20 min walking

Water fit for human drinking

No

People feel safe collecting water

No



% collapsed or in danger of shelters*

**Unknown
Not reported**

Average occupants

**Unknown
Not reported**

Market access (NFIs)

Yes



Conditions of most latrines

**Unknown
Not reported**

Evidence of open defecation

Yes

Hygiene promotion campaign

No



Access to food

Yes offsite

Frequency of food assistance

**Unknown
Not reported**

Market access (food)

Yes



Separate male / female latrines

**Unknown
Not reported**

Toilets / bathrooms lock from inside

**Unknown
Not reported**

Lighting around all toilets / bathrooms

**Unknown
Not reported**



Access to health facility

Yes

Distance from health facility

Off-site (>3 km)

Exclusion from health services

None



Security provided at location

Yes

Conflict-related incidents

Yes

Areas avoided by women / girls

Yes



Access to primary education

Yes

Distance to nearest education facility

3-5 km

% children attending primary education

<25%

*The share of collapsed and in danger of collapse shelters in the figure above refers to IDP/returnee shelters only.

WASH

Connections to functioning pipelines: No

Main water purification method: Filtering

Main water source for cooking / washing: Hand Pumps

Main water source for drinking: Hand Pumps

No. functioning boreholes: 1

Non-functioning: 1

Complaints about drinking water quality: Yes

Main problem with water: Insufficient amount

Type of toilet: Open defecation

No. garbage disposal points: 0

Main garbage disposal method: Burning

Is solid waste a problem? No

Shelter / NFIs

Main shelter type: Temporary shelter (Rakooba)

Shelter materials available in nature: Poles, Bamboo, Rope, Grass

Shelter mat. available from local market: Poles, Bamboo, Rope, Grass

Three most needed NFIs:

Emergency shelter kits, Kitchen sets, Bedding sets

Food

Groups struggling most with food access: IDPs, Returnees, Host community

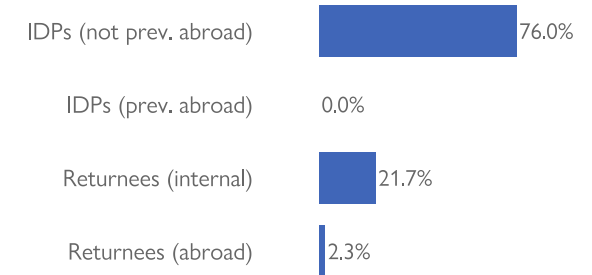
Main source of food: Cultivation/Sale of livestock

Reason for lack of market access: NA

Amolthut



Location SSID: ssid_SS0402_0008
 Postcode: SS040201
 Accessibility: Accessible by car
 Community Leader: Yes
 Registration: Yes, paper-based
 Who is being registered: IDPs and returnees



No. IDPs: 598

Households: 92

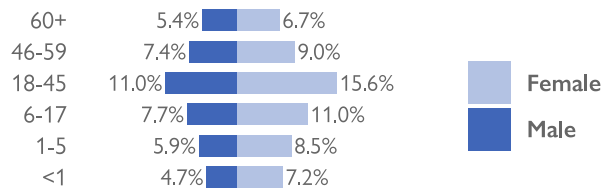
Reason for displacement: Communal Clashes

Origin of largest IDP group:

Lakes, Cueibet

Origin of 2nd largest IDP group:

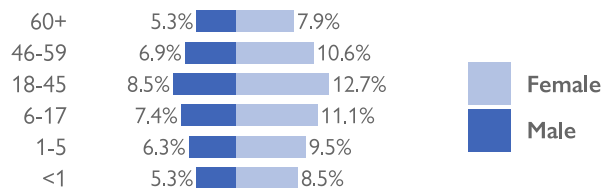
Lakes, Cueibet



No. returnees: 189

Households: 29

Reason for displacement: Communal Clashes



Mobility (IDPs)

Date of arrival of first IDP group: 2015-01-16

Date of arrival of last IDP group: 2016-03-08

Have the IDPs been displaced previously? Yes

Three main reasons preventing the majority of IDPs from returning:

Accessibility, House damaged/destroyed, Lack of safety

Mobility (returnees)

Date of return of first returnee group: 2017-02-18

Date of return of last returnee group: 2018-01-03

Are there people displaced from this village / neighbourhood who have not returned yet? Yes

Special needs

No. pregnant women: 7

No. breastfeeding mothers: 12

Total number of individuals with special needs: 32

Special needs include pregnant and breastfeeding women, separated, orphaned and unaccompanied children, persons with mental or physical disabilities, persons with chronic diseases or serious medical conditions and old people without caregivers.

Protection

Main security provider in the village / neighbourhood: Police militia

Health

Most common concern: Malaria

Main provider: NGO/INGO

Education

Type of facility: NA

Availability of learning supplies: NA

Availability of teachers: NA



Distance from main water source

>20 min walking

Water fit for human drinking

Yes

People feel safe collecting water

Yes



Conditions of most latrines

**Unknown
Not reported**

Evidence of open defecation

Yes

Hygiene promotion campaign

No



Separate male / female latrines

**Unknown
Not reported**

Toilets / bathrooms lock from inside

**Unknown
Not reported**

Lighting around all toilets / bathrooms

**Unknown
Not reported**



Security provided at location

Yes

Conflict-related incidents

Yes

Areas avoided by women / girls

No



% collapsed or in danger of shelters*

**Unknown
Not reported**

Average occupants

**Unknown
Not reported**

Market access (NFIs)

No



Access to food

Yes onsite

Frequency of food assistance

**Unknown
Not reported**

Market access (food)

No



Access to health facility

Yes

Distance from health facility

Off-site (>3 km)

Exclusion from health services

None



Access to primary education

No

Distance to nearest education facility

**Unknown
Not reported**

% children attending primary education

**Unknown
Not reported**

*The share of collapsed and in danger of collapse shelters in the figure above refers to IDP/returnee shelters only.

WASH

Connections to functioning pipelines: No

Main water purification method: Boiling

Main water source for cooking / washing: Hand Pumps

Main water source for drinking: Hand Pumps

No. functioning boreholes: 3

Non-functioning: 2

Complaints about drinking water quality: Yes

Main problem with water: Insufficient amount

Type of toilet: Open defecation

No. garbage disposal points: 0

Main garbage disposal method: Burning

Is solid waste a problem? Yes

Shelter / NFIs

Main shelter type: Temporary shelter (Rakooba)

Shelter materials available in nature: Poles, Bamboo, Rope, Grass

Shelter mat. available from local market: Poles, Bamboo, Rope, Grass

Three most needed NFIs:

Emergency shelter kits, Hygiene kits, Mosquito nets

Food

Groups struggling most with food access: IDPs, Returnees, Host community

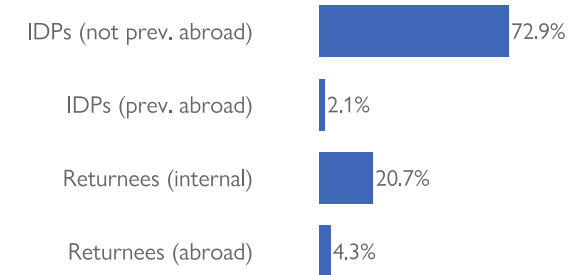
Main source of food: Cultivation/Sale of livestock

Reason for lack of market access: Distance

Marial



Location SSID: ssid_SS0402_0014
 Postcode: SS040201
 Accessibility: Accessible by car
 Community Leader: Yes
 Registration: Yes, paper-based
 Who is being registered: IDPs and returnees



No. IDPs: 468

Households: 72

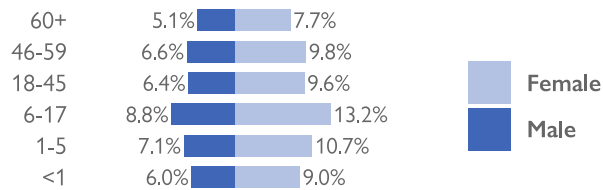
Reason for displacement: Communal Clashes

Origin of largest IDP group:

Lakes, Cueibet

Origin of 2nd largest IDP group:

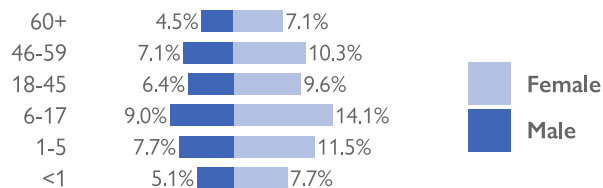
Lakes, Cueibet



No. returnees: 156

Households: 24

Reason for displacement: Communal Clashes



Mobility (IDPs)

Date of arrival of first IDP group: 2014-01-09

Date of arrival of last IDP group: 2015-03-18

Have the IDPs been displaced previously? Yes

Three main reasons preventing the majority of IDPs from returning:

Accessibility, Lack of food, Lack of safety

Mobility (returnees)

Date of return of first returnee group: 2016-02-14

Date of return of last returnee group: 2017-01-12

Are there people displaced from this village / neighbourhood who have not returned yet? Yes

Special needs

No. pregnant women: 4

No. breastfeeding mothers: 6

Total number of individuals with special needs: 21

Special needs include pregnant and breastfeeding women, separated, orphaned and unaccompanied children, persons with mental or physical disabilities, persons with chronic diseases or serious medical conditions and old people without caregivers.

Protection

Main security provider in the village / neighbourhood: Local Authorities

Health

Most common concern: Malaria

Main provider: NGO/INGO

Education

Type of facility: Temporary Learning Spaces

Availability of learning supplies: No

Availability of teachers: No



Distance from main water source

>20 min walking

Water fit for human drinking

Yes

People feel safe collecting water

Yes



% collapsed or in danger of shelters*

**Unknown
Not reported**

Average occupants

**Unknown
Not reported**

Market access (NFIs)

No



Conditions of most latrines

**Unknown
Not reported**

Evidence of open defecation

Yes

Hygiene promotion campaign

No



Access to food

Yes onsite

Frequency of food assistance

**Unknown
Not reported**

Market access (food)

No



Separate male / female latrines

**Unknown
Not reported**

Toilets / bathrooms lock from inside

**Unknown
Not reported**

Lighting around all toilets / bathrooms

**Unknown
Not reported**



Access to health facility

Yes

Distance from health facility

Off-site (>3 km)

Exclusion from health services

None



Security provided at location

Yes

Conflict-related incidents

Yes

Areas avoided by women / girls

No



Access to primary education

Yes

Distance to nearest education facility

6-10 km

% children attending primary education

25-50%

*The share of collapsed and in danger of collapse shelters in the figure above refers to IDP/returnee shelters only.

WASH

Connections to functioning pipelines: No

Main water purification method: Boiling

Main water source for cooking / washing: Hand Pumps

Main water source for drinking: Hand Pumps

No. functioning boreholes: 1

Non-functioning: 1

Complaints about drinking water quality: Yes

Main problem with water: Insufficient amount

Type of toilet: Open defecation

No. garbage disposal points: 0

Main garbage disposal method: Burning

Is solid waste a problem? Yes

Shelter / NFIs

Main shelter type: Temporary shelter (Rakooba)

Shelter materials available in nature: Poles, Bamboo, Rope, Grass

Shelter mat. available from local market: Poles, Bamboo, Rope, Grass

Three most needed NFIs:

Emergency shelter kits, Kitchen sets, Mosquito nets

Food

Groups struggling most with food access: IDPs, Returnees, Host community

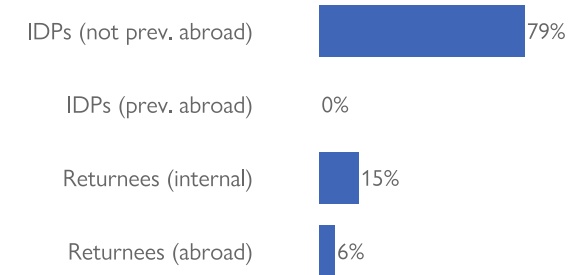
Main source of food: Cultivation/Sale of livestock

Reason for lack of market access: Distance

Yith-Amou



Location SSID: ssid_SS0402_0017
 Postcode: SS040201
 Accessibility: Accessible by other means of transport
 Community Leader: Yes
 Registration: Yes, paper-based
 Who is being registered: IDPs and returnees



No. IDPs: 488

Households: 75

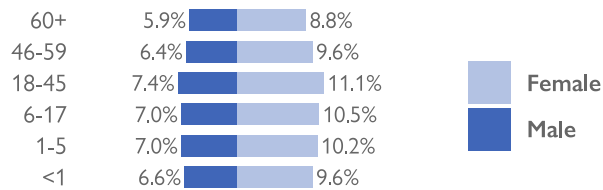
Reason for displacement: Communal Clashes

Origin of largest IDP group:

Lakes, Cueibet

Origin of 2nd largest IDP group:

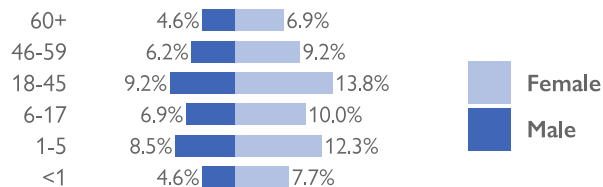
Lakes, Cueibet



No. returnees: 130

Households: 20

Reason for displacement: Communal Clashes



Mobility (IDPs)

Date of arrival of first IDP group: 2015-01-07

Date of arrival of last IDP group: 2018-04-02

Have the IDPs been displaced previously? Yes

Three main reasons preventing the majority of IDPs from returning:

Accessibility, Lack of food, Lack of safety

Mobility (returnees)

Date of return of first returnee group: 2016-12-20

Date of return of last returnee group: 2018-03-06

Are there people displaced from this village / neighbourhood who have not returned yet? Yes

Special needs

No. pregnant women: 10

No. breastfeeding mothers: 14

Total number of individuals with special needs: 33

Special needs include pregnant and breastfeeding women, separated, orphaned and unaccompanied children, persons with mental or physical disabilities, persons with chronic diseases or serious medical conditions and old people without caregivers.

Protection

Main security provider in the village / neighbourhood: Police militia

Health

Most common concern: Malaria

Main provider: NGO/INGO

Education

Type of facility: NA

Availability of learning supplies: NA

Availability of teachers: NA



*The share of collapsed and in danger of collapse shelters in the figure above refers to IDP/returnee shelters only.

WASH

Connections to functioning pipelines:	No
Main water purification method:	Filtering
Main water source for cooking / washing:	Hand Pumps
Main water source for drinking:	Hand Pumps
No. functioning boreholes:	1
	Non-functioning: 0
Complaints about drinking water quality:	Yes
Main problem with water:	Insufficient amount
Type of toilet:	Open defecation
	No. garbage disposal points: 0
Main garbage disposal method:	Burning
	Is solid waste a problem? Yes

Shelter / NFIs

Main shelter type:	Temporary shelter (Rakooba)
Shelter materials available in nature:	Poles, Bamboo, Rope, Grass
Shelter mat. available from local market:	Poles, Bamboo, Rope, Grass
Three most needed NFIs:	Emergency shelter kits, Hygiene kits, Mosquito nets

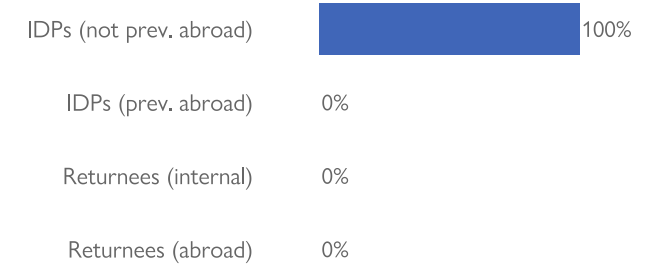
Food

Groups struggling most with food access:	IDPs, Returnees, Host community
Main source of food:	Cultivation/Sale of livestock
Reason for lack of market access:	Distance

Rumater



Location SSID: ssid_SS0402_0020
 Postcode: SS040202
 Accessibility: Accessible by other means of transport
 Community Leader: Yes
 Registration: Yes, paper-based
 Who is being registered: IDPs only



No. IDPs: 1600

Households: 295

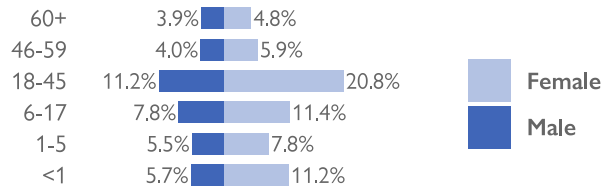
Reason for displacement: Communal Clashes

Origin of largest IDP group:

Lakes, Cueibet

Origin of 2nd largest IDP group:

Lakes, Cueibet



No. returnees: 0

Households: 0

Reason for displacement: NA

Mobility (IDPs)

Date of arrival of first IDP group: 2017-05-15

Date of arrival of last IDP group: 2019-05-17

Have the IDPs been displaced previously? Yes

Three main reasons preventing the majority of IDPs from returning:

Lack of food, Lack of safety

Mobility (returnees)

Date of return of first returnee group: NA

Date of return of last returnee group: NA

Are there people displaced from this village / neighbourhood who have not returned yet? No

Special needs

No. pregnant women: 6

No. breastfeeding mothers: 8

Total number of individuals with special needs: 33

Special needs include pregnant and breastfeeding women, separated, orphaned and unaccompanied children, persons with mental or physical disabilities, persons with chronic diseases or serious medical conditions and old people without caregivers.

Protection

Main security provider in the village / neighbourhood: NA

Health

Most common concern: Diarrhea

Main provider: NGO/INGO

Education

Type of facility: Formal Primary Education

Availability of learning supplies: No

Availability of teachers: No



Distance from main water source

>20 min walking

Water fit for human drinking

Yes

People feel safe collecting water

No



% collapsed or in danger of shelters*

25-50%

Average occupants

5-6

Market access (NFIs)

Yes



Conditions of most latrines

**Unknown
Not reported**

Evidence of open defecation

Yes

Hygiene promotion campaign

No



Access to food

Yes offsite

Frequency of food assistance

**Unknown
Not reported**

Market access (food)

No



Separate male / female latrines

**Unknown
Not reported**

Toilets / bathrooms lock from inside

**Unknown
Not reported**

Lighting around all toilets / bathrooms

**Unknown
Not reported**



Access to health facility

Yes

Distance from health facility

Off-site (<3 km)

Exclusion from health services

None



Security provided at location

No

Conflict-related incidents

No

Areas avoided by women / girls

Yes



Access to primary education

Yes

Distance to nearest education facility

>10 km

% children attending primary education

<25%

*The share of collapsed and in danger of collapse shelters in the figure above refers to IDP/returnee shelters only.

WASH

Connections to functioning pipelines: No

Main water purification method: Unknown

Main water source for cooking / washing: Hand Pumps

Main water source for drinking: Hand Pumps

No. functioning boreholes: 1

Non-functioning: 0

Complaints about drinking water quality: Yes

Main problem with water: Too far

Type of toilet: Open defecation

No. garbage disposal points: 0

Main garbage disposal method: Burning

Is solid waste a problem? No

Shelter / NFIs

Main shelter type: Tukul

Shelter materials available in nature: Poles, Grass

Shelter mat. available from local market: Poles, Grass

Three most needed NFIs:

Emergency shelter kits, Kitchen sets, Child Clothing

Food

Groups struggling most with food access: IDPs, Host community

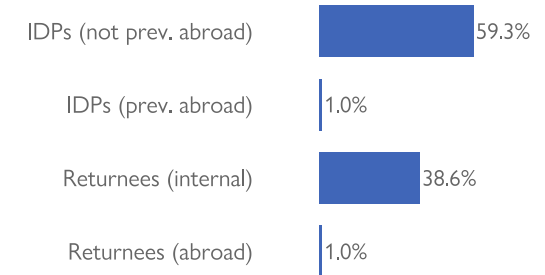
Main source of food: Cultivation/Sale of livestock

Reason for lack of market access: Distance

Abieichok



Location SSID: ssid_SS0402_0001
 Postcode: SS040204
 Accessibility: Accessible by car
 Community Leader: Yes
 Registration: Yes, paper-based
 Who is being registered: IDPs and returnees



No. IDPs: 768

Households: 120

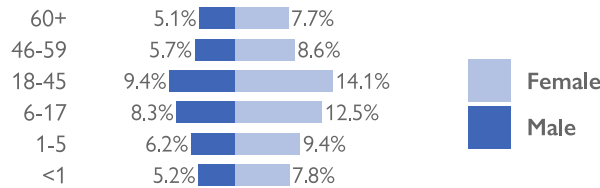
Reason for displacement: Communal Clashes

Origin of largest IDP group:

Lakes, Cueibet

Origin of 2nd largest IDP group:

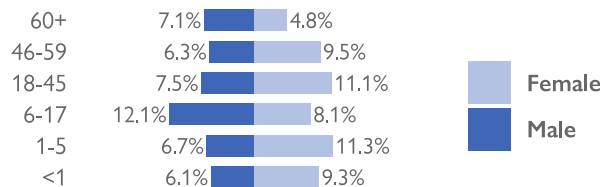
Lakes, Cueibet



No. returnees: 505

Households: 78

Reason for displacement: Communal Clashes



Mobility (IDPs)

Date of arrival of first IDP group: 2016-11-20

Date of arrival of last IDP group: 2017-12-23

Have the IDPs been displaced previously? Yes

Three main reasons preventing the majority of IDPs from returning:

Accessibility, Lack of food, Lack of safety

Mobility (returnees)

Date of return of first returnee group: 2018-11-16

Date of return of last returnee group: 2019-01-23

Are there people displaced from this village / neighbourhood who have not returned yet? Yes

Special needs

No. pregnant women: 10

No. breastfeeding mothers: 7

Total number of individuals with special needs: 49

Special needs include pregnant and breastfeeding women, separated, orphaned and unaccompanied children, persons with mental or physical disabilities, persons with chronic diseases or serious medical conditions and old people without caregivers.

Protection

Main security provider in the village / neighbourhood: Police militia

Health

Most common concern: Malaria

Main provider: NGO/INGO

Education

Type of facility: Temporary Learning Spaces

Availability of learning supplies: Yes

Availability of teachers: Yes



Distance from main water source

<20 min walking

Water fit for human drinking

Yes

People feel safe collecting water

Yes



Conditions of most latrines

**Unknown
Not reported**

Evidence of open defecation

Yes

Hygiene promotion campaign

No



Separate male / female latrines

**Unknown
Not reported**

Toilets / bathrooms lock from inside

**Unknown
Not reported**

Lighting around all toilets / bathrooms

**Unknown
Not reported**



Security provided at location

Yes

Conflict-related incidents

No

Areas avoided by women / girls

No



% collapsed or in danger of shelters*

**Unknown
Not reported**

Average occupants

**Unknown
Not reported**

Market access (NFIs)

Yes



Access to food

Yes offsite

Frequency of food assistance

**Unknown
Not reported**

Market access (food)

Yes



Access to health facility

Yes

Distance from health facility

Off-site (>3 km)

Exclusion from health services

None



Access to primary education

Yes

Distance to nearest education facility

3-5 km

% children attending primary education

<25%

*The share of collapsed and in danger of collapse shelters in the figure above refers to IDP/returnee shelters only.

WASH

Connections to functioning pipelines: No

Main water purification method: Filtering

Main water source for cooking / washing: Hand Pumps

Main water source for drinking: Hand Pumps

No. functioning boreholes: 3 Non-functioning: 0

Complaints about drinking water quality: Yes

Main problem with water: Insufficient amount

Type of toilet: Open defecation No. garbage disposal points: 0

Main garbage disposal method: Burning Is solid waste a problem? Yes

Shelter / NFIs

Main shelter type: Tukul

Shelter materials available in nature: Poles, Bamboo, Rope

Shelter mat. available from local market: Poles, Bamboo, Rope

Three most needed NFIs:

Emergency shelter kits, Kitchen sets, Bedding sets

Food

Groups struggling most with food access: IDPs, Returnees, Host community

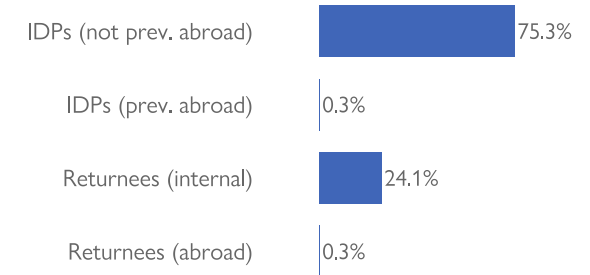
Main source of food: Cultivation/Sale of livestock

Reason for lack of market access: NA

Adholthec



Location SSID: ssid_SS0402_0002
 Postcode: SS040204
 Accessibility: Accessible by other means of transport
 Community Leader: Yes
 Registration: Yes, paper-based
 Who is being registered: IDPs and returnees



No. IDPs: 1549

Households: 242

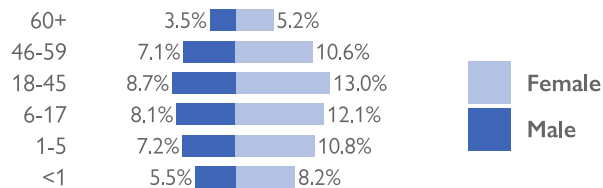
Reason for displacement: Communal Clashes

Origin of largest IDP group:

Lakes, Cueibet

Origin of 2nd largest IDP group:

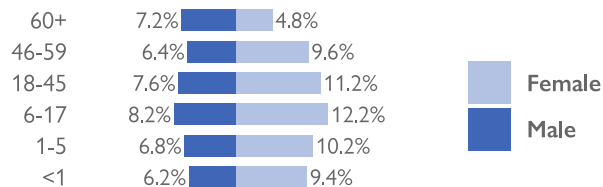
Lakes, Cueibet



No. returnees: 499

Households: 78

Reason for displacement: Communal Clashes



Mobility (IDPs)

Date of arrival of first IDP group: 2015-12-27

Date of arrival of last IDP group: 2016-02-14

Have the IDPs been displaced previously? Yes

Three main reasons preventing the majority of IDPs from returning:

Accessibility, Lack of food, Lack of safety

Mobility (returnees)

Date of return of first returnee group: 2017-11-01

Date of return of last returnee group: 2019-02-13

Are there people displaced from this village / neighbourhood who have not returned yet? Yes

Special needs

No. pregnant women: 5

No. breastfeeding mothers: 8

Total number of individuals with special needs: 31

Special needs include pregnant and breastfeeding women, separated, orphaned and unaccompanied children, persons with mental or physical disabilities, persons with chronic diseases or serious medical conditions and old people without caregivers.

Protection

Main security provider in the village / neighbourhood: Police militia

Health

Most common concern: Malaria

Main provider: NGO/INGO

Education

Type of facility: Temporary Learning Spaces

Availability of learning supplies: No

Availability of teachers: Yes



Distance from main water source

>20 min walking

Water fit for human drinking

Yes

People feel safe collecting water

Yes



Conditions of most latrines

**Unknown
Not reported**

Evidence of open defecation

Yes

Hygiene promotion campaign

No



Separate male / female latrines

**Unknown
Not reported**

Toilets / bathrooms lock from inside

**Unknown
Not reported**

Lighting around all toilets / bathrooms

**Unknown
Not reported**



Security provided at location

Yes

Conflict-related incidents

Yes

Areas avoided by women / girls

Yes



% collapsed or in danger of shelters*

**Unknown
Not reported**

Average occupants

**Unknown
Not reported**

Market access (NFIs)

Yes



Access to food

Yes offsite

Frequency of food assistance

**Unknown
Not reported**

Market access (food)

Yes



Access to health facility

Yes

Distance from health facility

Off-site (>3 km)

Exclusion from health services

None



Access to primary education

Yes

Distance to nearest education facility

6-10 km

% children attending primary education

<25%

*The share of collapsed and in danger of collapse shelters in the figure above refers to IDP/returnee shelters only.

WASH

Connections to functioning pipelines: No

Main water purification method: Filtering

Main water source for cooking / washing: Hand Pumps

Main water source for drinking: Hand Pumps

No. functioning boreholes: 2 Non-functioning: 0

Complaints about drinking water quality: Yes

Main problem with water: Insufficient amount

Type of toilet: Open defecation No. garbage disposal points: 0

Main garbage disposal method: Burning Is solid waste a problem? No

Shelter / NFIs

Main shelter type: Temporary shelter (Rakooba)

Shelter materials available in nature: Poles, Bamboo, Rope, Grass

Shelter mat. available from local market: Poles, Bamboo, Rope, Grass

Three most needed NFIs:

Emergency shelter kits, Adult clothing, Child Clothing

Food

Groups struggling most with food access: IDPs, Returnees, Host community

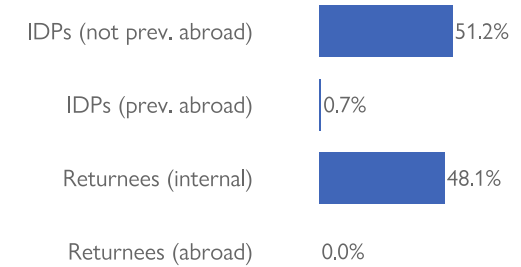
Main source of food: Cultivation/Sale of livestock

Reason for lack of market access: NA

Makur-Liet



Location SSID: ssid_SS0402_0013
 Postcode: SS040204
 Accessibility: Accessible by other means of transport
 Community Leader: Yes
 Registration: Yes, paper-based
 Who is being registered: IDPs and returnees



No. IDPs: 448

Households: 70

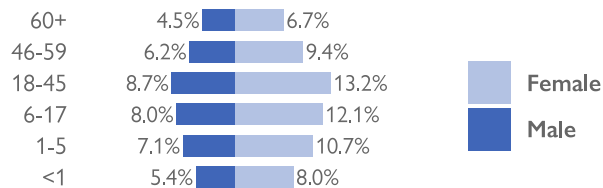
Reason for displacement: Communal Clashes

Origin of largest IDP group:

Lakes, Cueibet

Origin of 2nd largest IDP group:

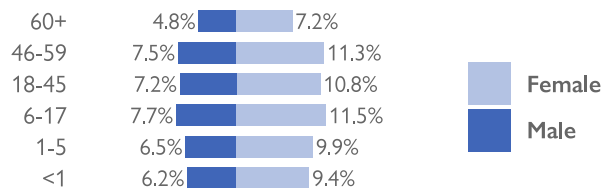
Lakes, Cueibet



No. returnees: 416

Households: 65

Reason for displacement: Communal Clashes



Mobility (IDPs)

Date of arrival of first IDP group: 2015-12-16

Date of arrival of last IDP group: 2016-03-20

Have the IDPs been displaced previously? Yes

Three main reasons preventing the majority of IDPs from returning:

Accessibility, Lack of food, Lack of safety

Mobility (returnees)

Date of return of first returnee group: 2017-12-08

Date of return of last returnee group: 2019-12-20

Are there people displaced from this village / neighbourhood who have not returned yet? Yes

Special needs

No. pregnant women: 5

No. breastfeeding mothers: 7

Total number of individuals with special needs: 20

Special needs include pregnant and breastfeeding women, separated, orphaned and unaccompanied children, persons with mental or physical disabilities, persons with chronic diseases or serious medical conditions and old people without caregivers.

Protection

Main security provider in the village / neighbourhood: Police militia

Health

Most common concern: Malaria

Main provider: NGO/INGO

Education

Type of facility: Temporary Learning Spaces

Availability of learning supplies: Yes

Availability of teachers: Yes



Distance from main water source

>20 min walking

Water fit for human drinking

Yes

People feel safe collecting water

No



% collapsed or in danger of shelters*

**Unknown
Not reported**

Average occupants

**Unknown
Not reported**

Market access (NFIs)

No



Conditions of most latrines

**Unknown
Not reported**

Evidence of open defecation

Yes

Hygiene promotion campaign

No



Access to food

Yes offsite

Frequency of food assistance

**Unknown
Not reported**

Market access (food)

Yes



Separate male / female latrines

**Unknown
Not reported**

Toilets / bathrooms lock from inside

**Unknown
Not reported**

Lighting around all toilets / bathrooms

**Unknown
Not reported**



Access to health facility

Yes

Distance from health facility

Off-site (>3 km)

Exclusion from health services

None



Security provided at location

Yes

Conflict-related incidents

Yes

Areas avoided by women / girls

No



Access to primary education

Yes

Distance to nearest education facility

>10 km

% children attending primary education

<25%

*The share of collapsed and in danger of collapse shelters in the figure above refers to IDP/returnee shelters only.

WASH

Connections to functioning pipelines: No

Main water purification method: Filtering

Main water source for cooking / washing: Hand Pumps

Main water source for drinking: Hand Pumps

No. functioning boreholes: 1

Non-functioning: 0

Complaints about drinking water quality: Yes

Main problem with water: Insufficient amount

Type of toilet: Open defecation

No. garbage disposal points: 0

Main garbage disposal method: Burning

Is solid waste a problem? Yes

Shelter / NFIs

Main shelter type: Temporary shelter (Rakooba)

Shelter materials available in nature: Poles, Bamboo, Rope, Grass

Shelter mat. available from local market: Poles, Bamboo, Rope, Grass

Three most needed NFIs:

Emergency shelter kits, Kitchen sets, Adult Clothing

Food

Groups struggling most with food access: IDPs, Returnees, Host community

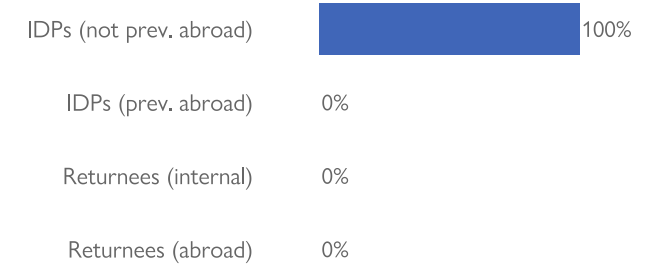
Main source of food: Cultivation/Sale of livestock

Reason for lack of market access: NA

Langdit



Location SSID: ssid_SS0402_0019
 Postcode: SS040205
 Accessibility: Accessible by other means of transport
 Community Leader: Yes
 Registration: Yes, paper-based
 Who is being registered: IDPs only



No. IDPs: 1350

Households: 250

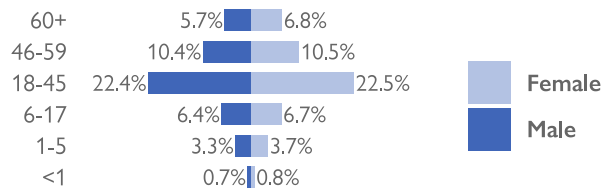
Reason for displacement: Communal Clashes

Origin of largest IDP group:

Lakes, Cueibet

Origin of 2nd largest IDP group:

Lakes, Cueibet



No. returnees: 0

Households: 0

Reason for displacement: NA

Mobility (IDPs)

Date of arrival of first IDP group: 2017-01-18

Date of arrival of last IDP group: 2019-02-08

Have the IDPs been displaced previously? Yes

Three main reasons preventing the majority of IDPs from returning:

Lack of food, Lack of safety

Mobility (returnees)

Date of return of first returnee group: NA

Date of return of last returnee group: NA

Are there people displaced from this village / neighbourhood who have not returned yet? No

Special needs

No. pregnant women: 9

No. breastfeeding mothers: 12

Total number of individuals with special needs: 50

Special needs include pregnant and breastfeeding women, separated, orphaned and unaccompanied children, persons with mental or physical disabilities, persons with chronic diseases or serious medical conditions and old people without caregivers.

Protection

Main security provider in the village / neighbourhood: NA

Health

Most common concern: Malaria

Main provider: NGO/INGO

Education

Type of facility: Formal Primary Education

Availability of learning supplies: Yes

Availability of teachers: Yes



Distance from main water source

>20 min walking

Water fit for human drinking

Yes

People feel safe collecting water

No



% collapsed or in danger of shelters*

10-25%

Average occupants

1-4

Market access (NFIs)

No



Conditions of most latrines

**Unknown
Not reported**

Evidence of open defecation

Yes

Hygiene promotion campaign

No



Access to food

Yes offsite

Frequency of food assistance

**Unknown
Not reported**

Market access (food)

No



Separate male / female latrines

**Unknown
Not reported**

Toilets / bathrooms lock from inside

**Unknown
Not reported**

Lighting around all toilets / bathrooms

**Unknown
Not reported**



Access to health facility

Yes

Distance from health facility

Off-site (<3 km)

Exclusion from health services

None



Security provided at location

No

Conflict-related incidents

No

Areas avoided by women / girls

No



Access to primary education

Yes

Distance to nearest education facility

1-2 km

% children attending primary education

<25%

*The share of collapsed and in danger of collapse shelters in the figure above refers to IDP/returnee shelters only.

WASH

Connections to functioning pipelines: No

Main water purification method: Boiling

Main water source for cooking / washing: Hand Pumps

Main water source for drinking: Hand Pumps

No. functioning boreholes: 3 Non-functioning: 0

Complaints about drinking water quality: Yes

Main problem with water: Too far

Type of toilet: Open defecation No. garbage disposal points: 0

Main garbage disposal method: Burning Is solid waste a problem? No

Shelter / NFIs

Main shelter type: Tukul

Shelter materials available in nature: Poles, Bamboo, Rope, Grass

Shelter mat. available from local market: Poles, Bamboo, Rope, Grass

Three most needed NFIs:

Emergency shelter kits, Kitchen sets, Hygiene kits

Food

Groups struggling most with food access: IDPs

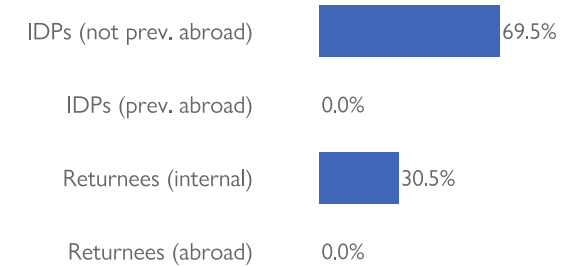
Main source of food: Cultivation/Sale of livestock

Reason for lack of market access: Distance

Aguemdit



Location SSID: ssid_SS0402_0005
 Postcode: SS040206
 Accessibility: Accessible by other means of transport
 Community Leader: Yes
 Registration: Yes, paper-based
 Who is being registered: IDPs and returnees



No. IDPs: 526

Households: 97

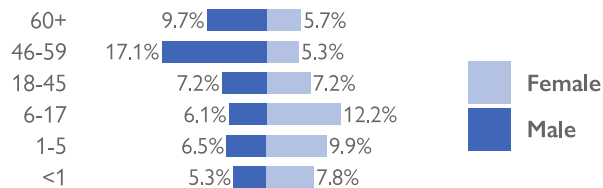
Reason for displacement: Communal Clashes

Origin of largest IDP group:

Lakes, Cueibet

Origin of 2nd largest IDP group:

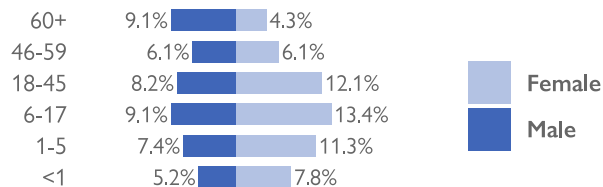
Lakes, Cueibet



No. returnees: 231

Households: 42

Reason for displacement: Conflict



Mobility (IDPs)

Date of arrival of first IDP group: 2015-01-27

Date of arrival of last IDP group: 2016-03-18

Have the IDPs been displaced previously? Yes

Three main reasons preventing the majority of IDPs from returning:

Lack of food, House damaged/destroyed, Lack of safety

Mobility (returnees)

Date of return of first returnee group: 2017-02-08

Date of return of last returnee group: 2019-03-16

Are there people displaced from this village / neighbourhood who have not returned yet? Yes

Special needs

No. pregnant women: 8

No. breastfeeding mothers: 12

Total number of individuals with special needs: 32

Special needs include pregnant and breastfeeding women, separated, orphaned and unaccompanied children, persons with mental or physical disabilities, persons with chronic diseases or serious medical conditions and old people without caregivers.

Protection

Main security provider in the village / neighbourhood: Local Authorities

Health

Most common concern: Malaria

Main provider: NGO/INGO

Education

Type of facility: Formal Primary Education

Availability of learning supplies: No

Availability of teachers: Yes



Distance from main water source

<20 min walking

Water fit for human drinking

Yes

People feel safe collecting water

Yes



Conditions of most latrines

**Unknown
Not reported**

Evidence of open defecation

Yes

Hygiene promotion campaign

Yes



Separate male / female latrines

**Unknown
Not reported**

Toilets / bathrooms lock from inside

**Unknown
Not reported**

Lighting around all toilets / bathrooms

**Unknown
Not reported**



Security provided at location

Yes

Conflict-related incidents

Yes

Areas avoided by women / girls

No



% collapsed or in danger of shelters*

**Unknown
Not reported**

Average occupants

**Unknown
Not reported**

Market access (NFIs)

Yes



Access to food

Yes onsite

Frequency of food assistance

**Unknown
Not reported**

Market access (food)

Yes



Access to health facility

Yes

Distance from health facility

On-site (>3 km)

Exclusion from health services

None



Access to primary education

Yes

Distance to nearest education facility

1-2 km

% children attending primary education

25-50%

*The share of collapsed and in danger of collapse shelters in the figure above refers to IDP/returnee shelters only.

WASH

Connections to functioning pipelines: No

Main water purification method: Filtering

Main water source for cooking / washing: Hand Pumps

Main water source for drinking: Hand Pumps

No. functioning boreholes: 1

Non-functioning: 0

Complaints about drinking water quality: Yes

Main problem with water: Insufficient amount

Type of toilet: Open defecation

No. garbage disposal points: 0

Main garbage disposal method: Burning

Is solid waste a problem? No

Shelter / NFIs

Main shelter type: Tukul

Shelter materials available in nature: Poles, Rope, Grass

Shelter mat. available from local market: Poles, Rope, Grass

Three most needed NFIs:

Kitchen sets, Bedding sets, Mosquito nets

Food

Groups struggling most with food access: IDPs, Returnees, Host community

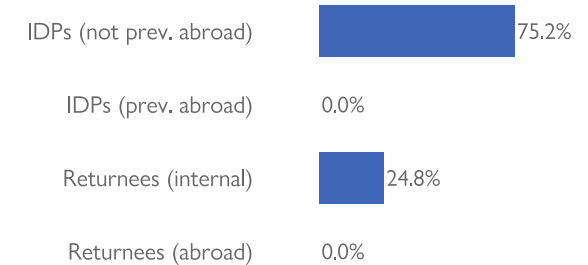
Main source of food: Bought with cash from market

Reason for lack of market access: NA

Kample



Location SSID: ssid_SS0402_0011
 Postcode: SS040206
 Accessibility: Accessible by other means of transport
 Community Leader: Yes
 Registration: Yes, paper-based
 Who is being registered: IDPs and returnees



No. IDPs: 506

Households: 92

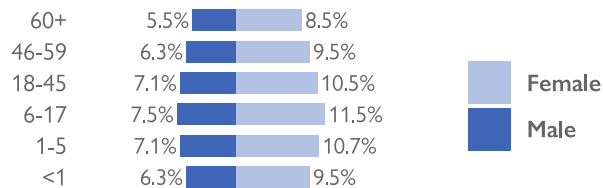
Reason for displacement: Communal Clashes

Origin of largest IDP group:

Lakes, Cueibet

Origin of 2nd largest IDP group:

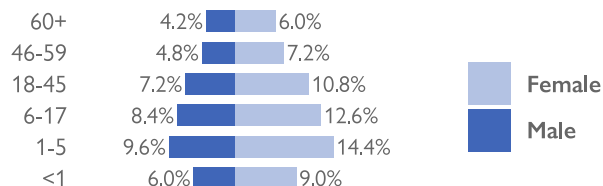
Lakes, Cueibet



No. returnees: 167

Households: 32

Reason for displacement: Communal Clashes



Mobility (IDPs)

Date of arrival of first IDP group: 2015-12-20

Date of arrival of last IDP group: 2016-02-14

Have the IDPs been displaced previously? Yes

Three main reasons preventing the majority of IDPs from returning:

Lack of food, House damaged/destroyed, Lack of safety

Mobility (returnees)

Date of return of first returnee group: 2017-01-12

Date of return of last returnee group: 2018-03-18

Are there people displaced from this village / neighbourhood who have not returned yet? Yes

Special needs

No. pregnant women: 7

No. breastfeeding mothers: 10

Total number of individuals with special needs: 30

Special needs include pregnant and breastfeeding women, separated, orphaned and unaccompanied children, persons with mental or physical disabilities, persons with chronic diseases or serious medical conditions and old people without caregivers.

Protection

Main security provider in the village / neighbourhood: Police militia

Health

Most common concern: Malaria

Main provider: NGO/INGO

Education

Type of facility: Temporary Learning Spaces

Availability of learning supplies: Yes

Availability of teachers: Yes



Distance from main water source

>20 min walking

Water fit for human drinking

Yes

People feel safe collecting water

Yes



Conditions of most latrines

**Unknown
Not reported**

Evidence of open defecation

Yes

Hygiene promotion campaign

No



Separate male / female latrines

**Unknown
Not reported**

Toilets / bathrooms lock from inside

**Unknown
Not reported**

Lighting around all toilets / bathrooms

**Unknown
Not reported**



Security provided at location

Yes

Conflict-related incidents

No

Areas avoided by women / girls

No



% collapsed or in danger of shelters*

**Unknown
Not reported**

Average occupants

**Unknown
Not reported**

Market access (NFIs)

Yes



Access to food

Yes offsite

Frequency of food assistance

**Unknown
Not reported**

Market access (food)

No



Access to health facility

Yes

Distance from health facility

On-site (>3 km)

Exclusion from health services

None



Access to primary education

Yes

Distance to nearest education facility

3-5 km

% children attending primary education

25-50%

*The share of collapsed and in danger of collapse shelters in the figure above refers to IDP/returnee shelters only.

WASH

Connections to functioning pipelines: Yes

Main water purification method: Filtering

Main water source for cooking / washing: Hand Pumps

Main water source for drinking: Hand Pumps

No. functioning boreholes: 1 Non-functioning: 0

Complaints about drinking water quality: Yes

Main problem with water: Insufficient amount

Type of toilet: Open defecation No. garbage disposal points: 0

Main garbage disposal method: Burning Is solid waste a problem? Yes

Shelter / NFIs

Main shelter type: Temporary shelter (Rakooba)

Shelter materials available in nature: Poles, Bamboo, Rope, Grass

Shelter mat. available from local market: Poles, Bamboo, Rope

Three most needed NFIs:

Emergency shelter kits, Kitchen sets, Adult Clothing

Food

Groups struggling most with food access: IDPs, Returnees, Host community

Main source of food: Cultivation/Sale of livestock

Reason for lack of market access: Due to Conflict

Agangrial



Location SSID: ssid_SS0402_0004

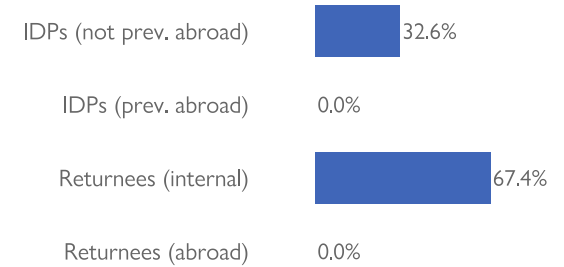
Postcode: SS040207

Accessibility: Accessible by foot

Community Leader: Yes

Registration: No

Who is being registered: NA



No. IDPs: 162

Households: 30

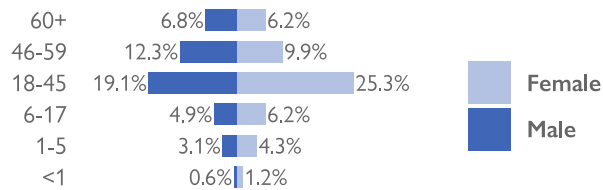
Reason for displacement: Communal Clashes

Origin of largest IDP group:

Lakes, Cueibet

Origin of 2nd largest IDP group:

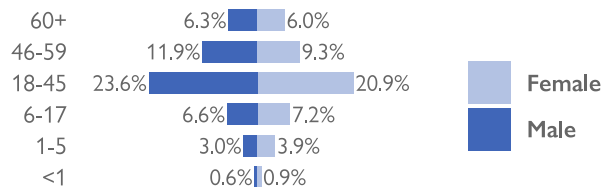
Lakes, Cueibet



No. returnees: 335

Households: 60

Reason for displacement: Conflict



Mobility (IDPs)

Date of arrival of first IDP group: 2016-02-26

Date of arrival of last IDP group: 2016-06-18

Have the IDPs been displaced previously? Yes

Three main reasons preventing the majority of IDPs from returning:

Lack of food, House damaged/destroyed, Lack of safety

Mobility (returnees)

Date of return of first returnee group: 2017-07-25

Date of return of last returnee group: 2018-06-28

Are there people displaced from this village / neighbourhood who have not returned yet? Yes

Special needs

No. pregnant women: 1

No. breastfeeding mothers: 2

Total number of individuals with special needs: 35

Special needs include pregnant and breastfeeding women, separated, orphaned and unaccompanied children, persons with mental or physical disabilities, persons with chronic diseases or serious medical conditions and old people without caregivers.

Protection

Main security provider in the village / neighbourhood: Local Authorities

Health

Most common concern: Malaria

Main provider: NGO/INGO

Education

Type of facility: Formal Primary Education

Availability of learning supplies: Yes

Availability of teachers: Yes



Distance from main water source

<20 min walking

Water fit for human drinking

Yes

People feel safe collecting water

Yes



Conditions of most latrines

**Unknown
Not reported**

Evidence of open defecation

Yes

Hygiene promotion campaign

No



Separate male / female latrines

**Unknown
Not reported**

Toilets / bathrooms lock from inside

**Unknown
Not reported**

Lighting around all toilets / bathrooms

**Unknown
Not reported**



Security provided at location

Yes

Conflict-related incidents

Yes

Areas avoided by women / girls

Yes



% collapsed or in danger of shelters*

0-10%

Average occupants

5-6

Market access (NFIs)

No



Access to food

Yes onsite

Frequency of food assistance

**Unknown
Not reported**

Market access (food)

Yes



Access to health facility

Yes

Distance from health facility

On-site (<3 km)

Exclusion from health services

None



Access to primary education

Yes

Distance to nearest education facility

3-5 km

% children attending primary education

>75%

*The share of collapsed and in danger of collapse shelters in the figure above refers to IDP/returnee shelters only.

WASH

Connections to functioning pipelines: No

Main water purification method: Tablets

Main water source for cooking / washing: Hand Pumps

Main water source for drinking: Hand Pumps

No. functioning boreholes: 10

Non-functioning: 6

Complaints about drinking water quality: Yes

Main problem with water: Long queue

Type of toilet: Open defecation

No. garbage disposal points: 2

Main garbage disposal method: Burning

Is solid waste a problem? Yes

Shelter / NFIs

Main shelter type: Tukul

Shelter materials available in nature: Poles, Bamboo, Rope, Grass

Shelter mat. available from local market: Poles, Bamboo, Rope

Three most needed NFIs:

Emergency shelter kits, Kitchen sets, Mosquito nets

Food

Groups struggling most with food access: IDPs, Returnees, Host community

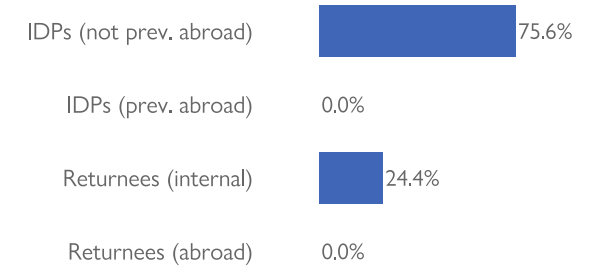
Main source of food: Cultivation/Sale of livestock

Reason for lack of market access: NA

Aduk



Location SSID: ssid_SS0402_0003
 Postcode: SS040208
 Accessibility: Accessible by other means of transport
 Community Leader: Yes
 Registration: Yes, paper-based
 Who is being registered: IDPs and returnees



No. IDPs: 1082

Households: 164

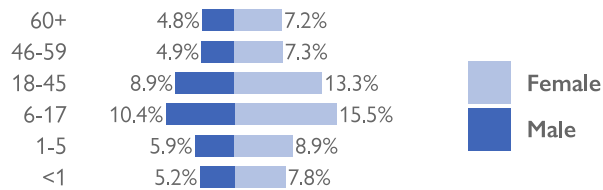
Reason for displacement: Communal Clashes

Origin of largest IDP group:

Lakes, Cueibet

Origin of 2nd largest IDP group:

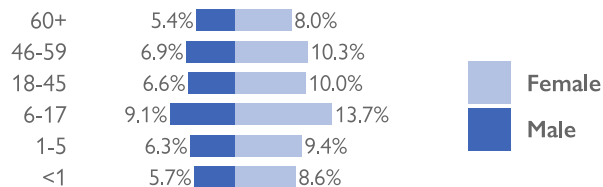
Lakes, Cueibet



No. returnees: 350

Households: 53

Reason for displacement: Communal Clashes



Mobility (IDPs)

Date of arrival of first IDP group: 2016-03-17

Date of arrival of last IDP group: 2017-04-03

Have the IDPs been displaced previously? Yes

Three main reasons preventing the majority of IDPs from returning:

Lack of food, Lack of safety, No livelihood

Mobility (returnees)

Date of return of first returnee group: 2017-03-29

Date of return of last returnee group: 2018-02-16

Are there people displaced from this village / neighbourhood who have not returned yet? Yes

Special needs

No. pregnant women: 10

No. breastfeeding mothers: 18

Total number of individuals with special needs: 49

Special needs include pregnant and breastfeeding women, separated, orphaned and unaccompanied children, persons with mental or physical disabilities, persons with chronic diseases or serious medical conditions and old people without caregivers.

Protection

Main security provider in the village / neighbourhood: Self Organized

Health

Most common concern: Malaria

Main provider: NGO/INGO

Education

Type of facility: Temporary Learning Spaces

Availability of learning supplies: No

Availability of teachers: Yes



Distance from main water source

>20 min walking

Water fit for human drinking

Yes

People feel safe collecting water

No



% collapsed or in danger of shelters*

**Unknown
Not reported**

Average occupants

**Unknown
Not reported**

Market access (NFIs)

No



Conditions of most latrines

**Unknown
Not reported**

Evidence of open defecation

Yes

Hygiene promotion campaign

No



Access to food

Yes offsite

Frequency of food assistance

**Unknown
Not reported**

Market access (food)

No



Separate male / female latrines

**Unknown
Not reported**

Toilets / bathrooms lock from inside

**Unknown
Not reported**

Lighting around all toilets / bathrooms

**Unknown
Not reported**



Access to health facility

Yes

Distance from health facility

Off-site (>3 km)

Exclusion from health services

None



Security provided at location

Yes

Conflict-related incidents

No

Areas avoided by women / girls

Yes



Access to primary education

Yes

Distance to nearest education facility

6-10 km

% children attending primary education

25-50%

*The share of collapsed and in danger of collapse shelters in the figure above refers to IDP/returnee shelters only.

WASH

Connections to functioning pipelines: Yes

Main water purification method: Filtering

Main water source for cooking / washing: Hand Pumps

Main water source for drinking: Hand Pumps

No. functioning boreholes: 1

Non-functioning: 0

Complaints about drinking water quality: Yes

Main problem with water: Insufficient amount

Type of toilet: Open defecation

No. garbage disposal points: 0

Main garbage disposal method: Burning

Is solid waste a problem? Yes

Shelter / NFIs

Main shelter type: Temporary shelter (Rakooba)

Shelter materials available in nature: Poles, Bamboo, Rope, Grass

Shelter mat. available from local market: Poles, Bamboo, Rope, Grass

Three most needed NFIs:

Emergency shelter kits, Kitchen sets, Adult Clothing

Food

Groups struggling most with food access: IDPs, Returnees, Host community

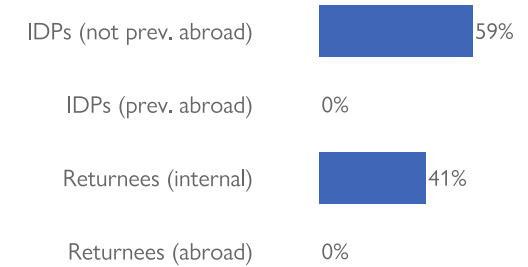
Main source of food: Cultivation/Sale of livestock

Reason for lack of market access: Distance

Akoc



Location SSID: ssid_SS0402_0006
 Postcode: SS040208
 Accessibility: Accessible by other means of transport
 Community Leader: Yes
 Registration: Yes, paper-based
 Who is being registered: IDPs and returnees



No. IDPs: 884

Households: 134

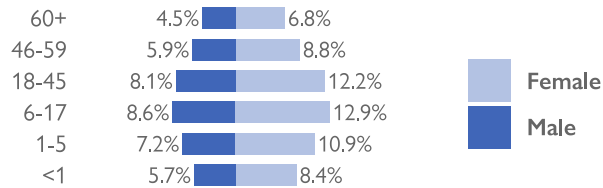
Reason for displacement: Communal Clashes

Origin of largest IDP group:

Lakes, Cueibet

Origin of 2nd largest IDP group:

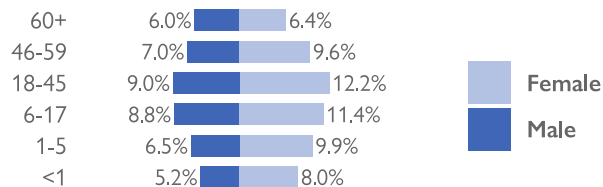
Lakes, Cueibet



No. returnees: 614

Households: 93

Reason for displacement: Communal Clashes



Mobility (IDPs)

Date of arrival of first IDP group: 2015-12-18

Date of arrival of last IDP group: 2016-02-07

Have the IDPs been displaced previously? Yes

Three main reasons preventing the majority of IDPs from returning:

Lack of food, Lack of safety, No livelihood

Mobility (returnees)

Date of return of first returnee group: 2017-02-05

Date of return of last returnee group: 2018-03-07

Are there people displaced from this village / neighbourhood who have not returned yet? Yes

Special needs

No. pregnant women: 6

No. breastfeeding mothers: 15

Total number of individuals with special needs: 34

Special needs include pregnant and breastfeeding women, separated, orphaned and unaccompanied children, persons with mental or physical disabilities, persons with chronic diseases or serious medical conditions and old people without caregivers.

Protection

Main security provider in the village / neighbourhood: Self Organized

Health

Most common concern: Malaria

Main provider: NGO/INGO

Education

Type of facility: NA

Availability of learning supplies: NA

Availability of teachers: NA



Distance from main water source

>20 min walking

Water fit for human drinking

Yes

People feel safe collecting water

No



% collapsed or in danger of shelters*

**Unknown
Not reported**

Average occupants

**Unknown
Not reported**

Market access (NFIs)

No



Conditions of most latrines

**Unknown
Not reported**

Evidence of open defecation

Yes

Hygiene promotion campaign

No



Access to food

Yes offsite

Frequency of food assistance

**Unknown
Not reported**

Market access (food)

No



Separate male / female latrines

**Unknown
Not reported**

Toilets / bathrooms lock from inside

**Unknown
Not reported**

Lighting around all toilets / bathrooms

**Unknown
Not reported**



Access to health facility

Yes

Distance from health facility

Off-site (>3 km)

Exclusion from health services

None



Security provided at location

Yes

Conflict-related incidents

Yes

Areas avoided by women / girls

No



Access to primary education

No

Distance to nearest education facility

**Unknown
Not reported**

% children attending primary education

**Unknown
Not reported**

*The share of collapsed and in danger of collapse shelters in the figure above refers to IDP/returnee shelters only.

WASH

Connections to functioning pipelines: No

Main water purification method: Filtering

Main water source for cooking / washing: Hand Pumps

Main water source for drinking: Hand Pumps

No. functioning boreholes: 1

Non-functioning: 1

Complaints about drinking water quality: Yes

Main problem with water: Insufficient amount

Type of toilet: Open defecation

No. garbage disposal points: 0

Main garbage disposal method: Burning

Is solid waste a problem? Yes

Shelter / NFIs

Main shelter type: Temporary shelter (Rakooba)

Shelter materials available in nature: Poles, Bamboo, Rope, Grass

Shelter mat. available from local market: Poles, Bamboo, Rope, Grass

Three most needed NFIs:

Emergency shelter kits, Kitchen sets, Bedding sets

Food

Groups struggling most with food access: IDPs, Returnees, Host community

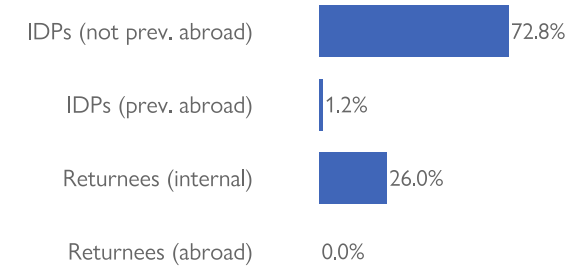
Main source of food: Cultivation/Sale of livestock

Reason for lack of market access: Due to Conflict

Bach



Location SSID: ssid_SS0402_0009
 Postcode: SS040208
 Accessibility: Accessible by other means of transport
 Community Leader: Yes
 Registration: Yes, paper-based
 Who is being registered: IDPs and returnees



No. IDPs: 809

Households: 118

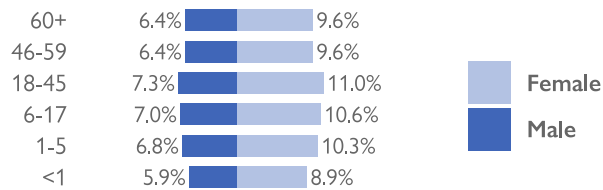
Reason for displacement: Communal Clashes

Origin of largest IDP group:

Lakes, Cueibet

Origin of 2nd largest IDP group:

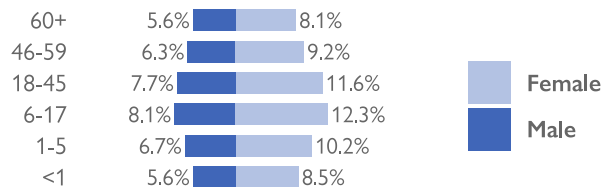
Lakes, Cueibet



No. returnees: 284

Households: 43

Reason for displacement: Communal Clashes



Mobility (IDPs)

Date of arrival of first IDP group: 2015-12-04

Date of arrival of last IDP group: 2016-01-08

Have the IDPs been displaced previously? Yes

Three main reasons preventing the majority of IDPs from returning:

Lack of food, House damaged/destroyed, Lack of safety

Mobility (returnees)

Date of return of first returnee group: 2017-03-25

Date of return of last returnee group: 2018-02-07

Are there people displaced from this village / neighbourhood who have not returned yet? Yes

Special needs

No. pregnant women: 12

No. breastfeeding mothers: 16

Total number of individuals with special needs: 48

Special needs include pregnant and breastfeeding women, separated, orphaned and unaccompanied children, persons with mental or physical disabilities, persons with chronic diseases or serious medical conditions and old people without caregivers.

Protection

Main security provider in the village / neighbourhood: Police militia

Health

Most common concern: Malaria

Main provider: NGO/INGO

Education

Type of facility: Temporary Learning Spaces

Availability of learning supplies: No

Availability of teachers: Yes



Distance from main water source

>20 min walking

Water fit for human drinking

Yes

People feel safe collecting water

No



% collapsed or in danger of shelters*

**Unknown
Not reported**

Average occupants

**Unknown
Not reported**

Market access (NFIs)

No



Conditions of most latrines

**Unknown
Not reported**

Evidence of open defecation

Yes

Hygiene promotion campaign

No



Access to food

Yes offsite

Frequency of food assistance

**Unknown
Not reported**

Market access (food)

No



Separate male / female latrines

**Unknown
Not reported**

Toilets / bathrooms lock from inside

**Unknown
Not reported**

Lighting around all toilets / bathrooms

**Unknown
Not reported**



Access to health facility

Yes

Distance from health facility

**Unknown
Not reported**

Exclusion from health services

None



Security provided at location

Yes

Conflict-related incidents

No

Areas avoided by women / girls

No



Access to primary education

Yes

Distance to nearest education facility

>10 km

% children attending primary education

25-50%

*The share of collapsed and in danger of collapse shelters in the figure above refers to IDP/returnee shelters only.

WASH

Connections to functioning pipelines:	No	
Main water purification method:	Filtering	
Main water source for cooking / washing:	Hand Pumps	
Main water source for drinking:	Hand Pumps	
No. functioning boreholes:	2	Non-functioning: 0
Complaints about drinking water quality:	Yes	
Main problem with water:	Insufficient amount	
Type of toilet:	Open defecation	No. garbage disposal points: 0
Main garbage disposal method:	Burning	Is solid waste a problem? Yes

Shelter / NFIs

Main shelter type:	Temporary shelter (Rakooba)
Shelter materials available in nature:	Poles, Bamboo, Rope, Grass
Shelter mat. available from local market:	Poles, Bamboo, Rope, Grass
Three most needed NFIs:	Emergency shelter kits, Kitchen sets, Adult Clothing

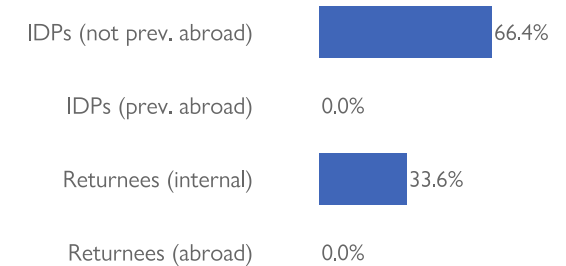
Food

Groups struggling most with food access:	IDPs, Returnees, Host community
Main source of food:	Cultivation/Sale of livestock
Reason for lack of market access:	Due to Conflict

Pan Cum



Location SSID: ssid_SS0402_0016
 Postcode: SS040208
 Accessibility: Accessible by other means of transport
 Community Leader: Yes
 Registration: Yes, paper-based
 Who is being registered: IDPs, returnees and host community



No. IDPs: 521

Households: 79

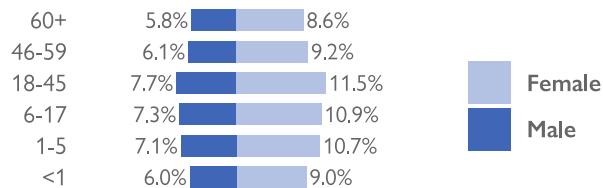
Reason for displacement: Communal Clashes

Origin of largest IDP group:

Lakes, Cueibet

Origin of 2nd largest IDP group:

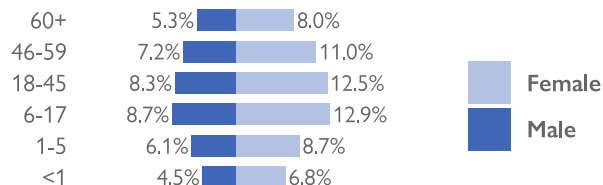
Lakes, Cueibet



No. returnees: 264

Households: 40

Reason for displacement: Communal Clashes



Mobility (IDPs)

Date of arrival of first IDP group: 2015-01-16

Date of arrival of last IDP group: 2016-02-04

Have the IDPs been displaced previously? Yes

Three main reasons preventing the majority of IDPs from returning:

Lack of food, House damaged/destroyed, Lack of safety

Mobility (returnees)

Date of return of first returnee group: 2017-02-15

Date of return of last returnee group: 2018-01-03

Are there people displaced from this village / neighbourhood who have not returned yet? Yes

Special needs

No. pregnant women: 6

No. breastfeeding mothers: 17

Total number of individuals with special needs: 48

Special needs include pregnant and breastfeeding women, separated, orphaned and unaccompanied children, persons with mental or physical disabilities, persons with chronic diseases or serious medical conditions and old people without caregivers.

Protection

Main security provider in the village / neighbourhood: Self Organized

Health

Most common concern: Malaria

Main provider: NA

Education

Type of facility: NA

Availability of learning supplies: NA

Availability of teachers: NA



Distance from main water source

<20 min walking

Water fit for human drinking

Yes

People feel safe collecting water

No



% collapsed or in danger of shelters*

**Unknown
Not reported**

Average occupants

**Unknown
Not reported**

Market access (NFIs)

No



Conditions of most latrines

**Unknown
Not reported**

Evidence of open defecation

Yes

Hygiene promotion campaign

No



Access to food

Yes offsite

Frequency of food assistance

**Unknown
Not reported**

Market access (food)

No



Separate male / female latrines

**Unknown
Not reported**

Toilets / bathrooms lock from inside

**Unknown
Not reported**

Lighting around all toilets / bathrooms

**Unknown
Not reported**



Access to health facility

No

Distance from health facility

**Unknown
Not reported**

Exclusion from health services

**Unknown
Not reported**



Security provided at location

Yes

Conflict-related incidents

No

Areas avoided by women / girls

No



Access to primary education

No

Distance to nearest education facility

**Unknown
Not reported**

% children attending primary education

**Unknown
Not reported**

*The share of collapsed and in danger of collapse shelters in the figure above refers to IDP/returnee shelters only.

WASH

Connections to functioning pipelines: No

Main water purification method: Filtering

Main water source for cooking / washing: Hand Pumps

Main water source for drinking: Hand Pumps

No. functioning boreholes: 1

Non-functioning: 0

Complaints about drinking water quality: Yes

Main problem with water: Insufficient amount

Type of toilet: Open defecation

No. garbage disposal points: 0

Main garbage disposal method: Burning

Is solid waste a problem? Yes

Shelter / NFIs

Main shelter type: Temporary shelter (Rakooba)

Shelter materials available in nature: Poles, Bamboo, Rope, Grass

Shelter mat. available from local market: Poles, Bamboo, Rope, Grass

Three most needed NFIs:

Emergency shelter kits, Kitchen sets, Adult Clothing

Food

Groups struggling most with food access: IDPs, Returnees, Host community

Main source of food: Cultivation/Sale of livestock

Reason for lack of market access: Distance

Alel Makuei



Location SSID: ssid_SS0402_0018

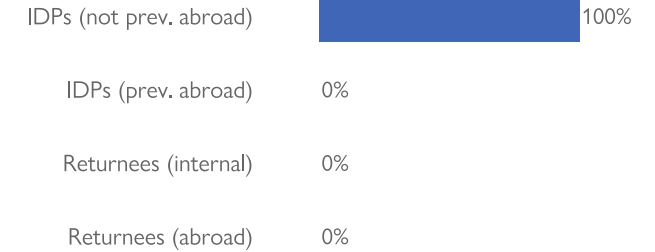
Postcode: SS040209

Accessibility: Accessible by other means of transport

Community Leader: Yes

Registration: Yes, paper-based

Who is being registered: IDPs only



No. IDPs: 1296

Households: 240

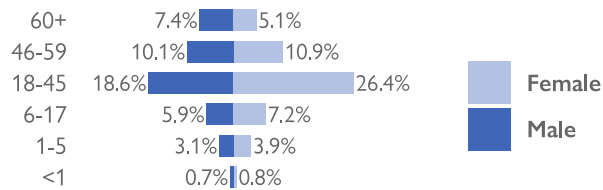
Reason for displacement: Communal Clashes

Origin of largest IDP group:

Lakes, Cueibet

Origin of 2nd largest IDP group:

Lakes, Cueibet



No. returnees: 0

Households: 0

Reason for displacement: NA

Mobility (IDPs)

Date of arrival of first IDP group: 2017-01-08

Date of arrival of last IDP group: 2019-05-05

Have the IDPs been displaced previously? Yes

Three main reasons preventing the majority of IDPs from returning:

Lack of food, Lack of safety

Mobility (returnees)

Date of return of first returnee group: NA

Date of return of last returnee group: NA

Are there people displaced from this village / neighbourhood who have not returned yet? No

Special needs

No. pregnant women: 4

No. breastfeeding mothers: 7

Total number of individuals with special needs: 20

Special needs include pregnant and breastfeeding women, separated, orphaned and unaccompanied children, persons with mental or physical disabilities, persons with chronic diseases or serious medical conditions and old people without caregivers.

Protection

Main security provider in the village / neighbourhood: NA

Health

Most common concern: Malaria

Main provider: NGO/INGO

Education

Type of facility: Formal Primary Education

Availability of learning supplies: No

Availability of teachers: Yes



Distance from main water source

>20 min walking

Water fit for human drinking

No

People feel safe collecting water

No



% collapsed or in danger of shelters*

Unknown
Not reported

Average occupants

Unknown
Not reported

Market access (NFIs)

No



Conditions of most latrines

Unknown
Not reported

Evidence of open defecation

Yes

Hygiene promotion campaign

No



Access to food

No

Frequency of food assistance

Unknown
Not reported

Market access (food)

No



Separate male / female latrines

Unknown
Not reported

Toilets / bathrooms lock from inside

Unknown
Not reported

Lighting around all toilets / bathrooms

Unknown
Not reported



Access to health facility

Yes

Distance from health facility

Off-site (<3 km)

Exclusion from health services

None



Security provided at location

No

Conflict-related incidents

No

Areas avoided by women / girls

No



Access to primary education

Yes

Distance to nearest education facility

6-10 km

% children attending primary education

25-50%

*The share of collapsed and in danger of collapse shelters in the figure above refers to IDP/returnee shelters only.

WASH

Connections to functioning pipelines: No

Main water purification method: Unknown

Main water source for cooking / washing: Hand Pumps

Main water source for drinking: Hand Pumps

No. functioning boreholes: 2

Non-functioning: 0

Complaints about drinking water quality: Yes

Main problem with water: Too far

Type of toilet: Open defecation

No. garbage disposal points: 0

Main garbage disposal method: Burning

Is solid waste a problem? No

Shelter / NFIs

Main shelter type: Tukul

Shelter materials available in nature: Poles, Grass

Shelter mat. available from local market: Poles, Grass

Three most needed NFIs:

Mosquito nets, Adult clothing, Child Clothing

Food

Groups struggling most with food access: NA

Main source of food: Cultivation/Sale of livestock

Reason for lack of market access: Distance

Cuei Adukan



Location SSID: ssid_SS0403_0003

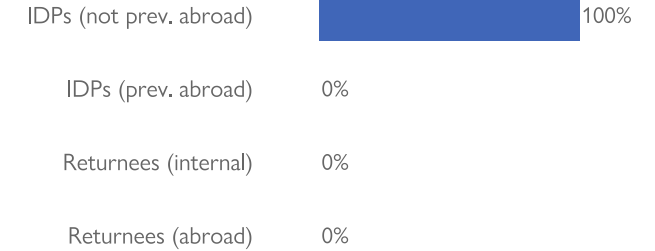
Postcode: SS040301

Accessibility: Accessible by car

Community Leader: Yes

Registration: No

Who is being registered: NA



No. IDPs: 534

Households: 97

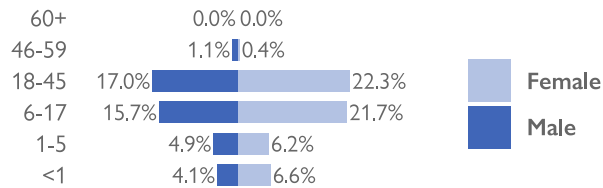
Reason for displacement: Communal Clashes

Origin of largest IDP group:

Lakes, Rumbek Centre

Origin of 2nd largest IDP group:

Lakes, Rumbek Centre



No. returnees: 0

Households: 0

Reason for displacement: NA

Mobility (IDPs)

Date of arrival of first IDP group: 2015-05-16

Date of arrival of last IDP group: 2015-06-21

Have the IDPs been displaced previously? Yes

Three main reasons preventing the majority of IDPs from returning:

Lack of food, House damaged/destroyed, Lack of safety

Mobility (returnees)

Date of return of first returnee group: NA

Date of return of last returnee group: NA

Are there people displaced from this village / neighbourhood who have not returned yet? No

Special needs

No. pregnant women: 6

No. breastfeeding mothers: 27

Total number of individuals with special needs: 57

Special needs include pregnant and breastfeeding women, separated, orphaned and unaccompanied children, persons with mental or physical disabilities, persons with chronic diseases or serious medical conditions and old people without caregivers.

Protection

Main security provider in the village / neighbourhood: Police militia

Health

Most common concern: Diarrhea

Main provider: NGO/INGO

Education

Type of facility: Formal Primary Education

Availability of learning supplies: No

Availability of teachers: Yes



Distance from main water source

>20 min walking

Water fit for human drinking

Yes

People feel safe collecting water

Yes



% collapsed or in danger of shelters*

**Unknown
Not reported**

Average occupants

**Unknown
Not reported**

Market access (NFIs)

No



Conditions of most latrines

**Unknown
Not reported**

Evidence of open defecation

Yes

Hygiene promotion campaign

Yes



Access to food

Yes offsite

Frequency of food assistance

**Unknown
Not reported**

Market access (food)

Yes



Separate male / female latrines

**Unknown
Not reported**

Toilets / bathrooms lock from inside

**Unknown
Not reported**

Lighting around all toilets / bathrooms

**Unknown
Not reported**



Access to health facility

Yes

Distance from health facility

Off-site (>3 km)

Exclusion from health services

None



Security provided at location

Yes

Conflict-related incidents

**Unknown
Not reported**

Areas avoided by women / girls

No



Access to primary education

Yes

Distance to nearest education facility

<1 km

% children attending primary education

<25%

*The share of collapsed and in danger of collapse shelters in the figure above refers to IDP/returnee shelters only.

WASH

Connections to functioning pipelines: No

Main water purification method: None

Main water source for cooking / washing: Hand Pumps

Main water source for drinking: Hand Pumps

No. functioning boreholes: 2

Non-functioning: 1

Complaints about drinking water quality: Yes

Main problem with water: Long queue

Type of toilet: Open defecation

No. garbage disposal points: 0

Main garbage disposal method: Burning

Is solid waste a problem? No

Shelter / NFIs

Main shelter type: Tukul

Shelter materials available in nature: Poles, Rope, Grass

Shelter mat. available from local market: Poles, Rope, Grass

Three most needed NFIs:

Kitchen sets, Bedding sets, Mosquito nets

Food

Groups struggling most with food access: IDPs

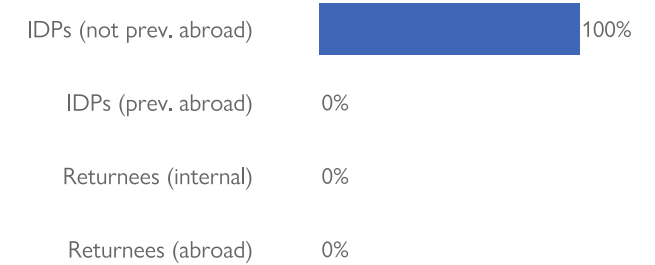
Main source of food: Cultivation/Sale of livestock

Reason for lack of market access: NA

Chumchuk



Location SSID: ssid_SS0403_0002
 Postcode: SS040302
 Accessibility: Accessible by car
 Community Leader: Yes
 Registration: Yes, paper-based
 Who is being registered: IDPs only



No. IDPs: 818

Households: 137

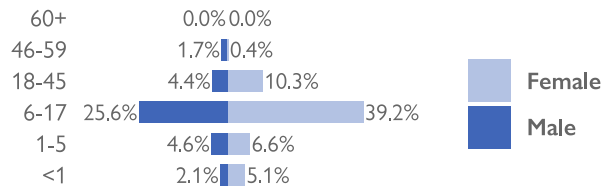
Reason for displacement: Conflict

Origin of largest IDP group:

Unity, Panyijar

Origin of 2nd largest IDP group:

NA, NA



No. returnees: 0

Households: 0

Reason for displacement: NA

Mobility (IDPs)

Date of arrival of first IDP group: 2016-08-16

Date of arrival of last IDP group: 2018-03-11

Have the IDPs been displaced previously? Yes

Three main reasons preventing the majority of IDPs from returning:

House damaged/destroyed, Lack of safety, No livelihood

Mobility (returnees)

Date of return of first returnee group: NA

Date of return of last returnee group: NA

Are there people displaced from this village / neighbourhood who have not returned yet? No

Special needs

No. pregnant women: 4

No. breastfeeding mothers: 14

Total number of individuals with special needs: 29

Special needs include pregnant and breastfeeding women, separated, orphaned and unaccompanied children, persons with mental or physical disabilities, persons with chronic diseases or serious medical conditions and old people without caregivers.

Protection

Main security provider in the village / neighbourhood: Local Authorities

Health

Most common concern: Malaria

Main provider: Government

Education

Type of facility: NA

Availability of learning supplies: NA

Availability of teachers: NA



Distance from main water source

<20 min walking

Water fit for human drinking

Yes

People feel safe collecting water

Yes



% collapsed or in danger of shelters*

0-10%

Average occupants

5-6

Market access (NFIs)

Yes



Conditions of most latrines

Not so good

Evidence of open defecation

No

Hygiene promotion campaign

Yes



Access to food

Yes offsite

Frequency of food assistance

Once a month

Market access (food)

Yes



Separate male / female latrines

No

Toilets / bathrooms lock from inside

Yes

Lighting around all toilets / bathrooms

No



Access to health facility

Yes

Distance from health facility

Off-site (>3 km)

Exclusion from health services

None



Security provided at location

Yes

Conflict-related incidents

Yes

Areas avoided by women / girls

Yes



Access to primary education

No

Distance to nearest education facility

**Unknown
Not reported**

% children attending primary education

**Unknown
Not reported**

*The share of collapsed and in danger of collapse shelters in the figure above refers to IDP/returnee shelters only.

WASH

Connections to functioning pipelines: No

Main water purification method: Boiling

Main water source for cooking / washing: Hand Pumps

Main water source for drinking: Hand Pumps

No. functioning boreholes: 2

Non-functioning: 1

Complaints about drinking water quality: No

Main problem with water: NA

Type of toilet: Latrines

No. garbage disposal points: 0

Main garbage disposal method: Burning

Is solid waste a problem? No

Shelter / NFIs

Main shelter type: Tukul

Shelter materials available in nature: Poles, Bamboo, Rope, Grass

Shelter mat. available from local market: Poles, Bamboo, Rope, Grass

Three most needed NFIs:

Kitchen sets, Bedding sets, Mosquito nets

Food

Groups struggling most with food access: IDPs, Host community

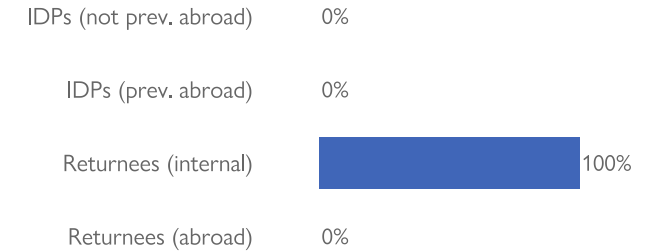
Main source of food: Food assistance

Reason for lack of market access: NA

Apet



Location SSID: ssid_SS0403_0008
 Postcode: SS040303
 Accessibility: Accessible by car
 Community Leader: Yes
 Registration: Yes, paper-based
 Who is being registered: Returnees only



No. IDPs: 0

Households: 0

Reason for displacement: NA

Origin of largest IDP group:

NA, NA

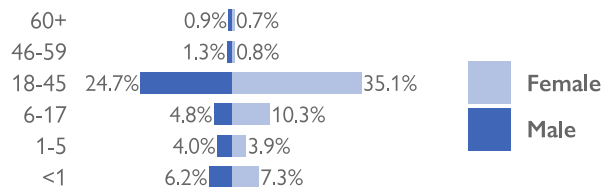
Origin of 2nd largest IDP group:

NA, NA

No. returnees: 2278

Households: 519

Reason for displacement: Communal Clashes



Mobility (IDPs)

Date of arrival of first IDP group: NA

Date of arrival of last IDP group: NA

Have the IDPs been displaced previously? No

Three main reasons preventing the majority of IDPs from returning:

House damaged/destroyed, Lack of safety, No livelihood

Mobility (returnees)

Date of return of first returnee group: 2018-02-18

Date of return of last returnee group: 2019-03-08

Are there people displaced from this village / neighbourhood who have not returned yet? Yes

Special needs

No. pregnant women: 0

No. breastfeeding mothers: 0

Total number of individuals with special needs: 88

Special needs include pregnant and breastfeeding women, separated, orphaned and unaccompanied children, persons with mental or physical disabilities, persons with chronic diseases or serious medical conditions and old people without caregivers.

Protection

Main security provider in the village / neighbourhood: Police militia

Health

Most common concern: Diarrhea

Main provider: NGO/INGO

Education

Type of facility: NA

Availability of learning supplies: NA

Availability of teachers: NA



Distance from main water source

<20 min walking

Water fit for human drinking

No

People feel safe collecting water

Yes



Conditions of most latrines

**Unknown
Not reported**

Evidence of open defecation

Yes

Hygiene promotion campaign

No



Separate male / female latrines

**Unknown
Not reported**

Toilets / bathrooms lock from inside

**Unknown
Not reported**

Lighting around all toilets / bathrooms

**Unknown
Not reported**



Security provided at location

Yes

Conflict-related incidents

No

Areas avoided by women / girls

Yes



% collapsed or in danger of shelters*

**Unknown
Not reported**

Average occupants

**Unknown
Not reported**

Market access (NFIs)

No



Access to food

Yes offsite

Frequency of food assistance

Once a month

Market access (food)

No



Access to health facility

Yes

Distance from health facility

Off-site (>3 km)

Exclusion from health services

None



Access to primary education

No

Distance to nearest education facility

**Unknown
Not reported**

% children attending primary education

**Unknown
Not reported**

*The share of collapsed and in danger of collapse shelters in the figure above refers to IDP/returnee shelters only.

WASH

Connections to functioning pipelines: No

Main water purification method: None

Main water source for cooking / washing: Hand Pumps

Main water source for drinking: Hand Pumps

No. functioning boreholes: 2

Non-functioning: 2

Complaints about drinking water quality: No

Main problem with water: NA

Type of toilet: Open defecation

No. garbage disposal points: 0

Main garbage disposal method: Burning

Is solid waste a problem? No

Shelter / NFIs

Main shelter type: Temporary shelter (Rakooba)

Shelter materials available in nature: Poles, Rope, Grass

Shelter mat. available from local market: None

Three most needed NFIs:

Kitchen sets, Bedding sets, Mosquito nets

Food

Groups struggling most with food access: Returnees, Host community

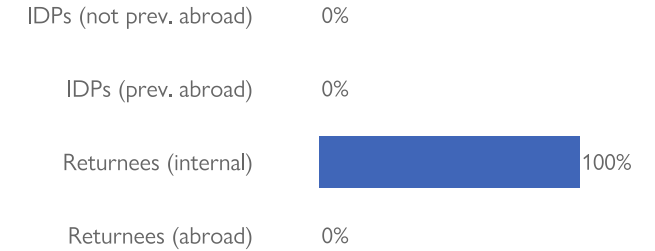
Main source of food: Food assistance

Reason for lack of market access: Distance

Malek Centre



Location SSID: ssid_SS0403_0009
 Postcode: SS040303
 Accessibility: Accessible by car
 Community Leader: Yes
 Registration: Yes, paper-based
 Who is being registered: Returnees only



No. IDPs: 0

Households: 0

Reason for displacement: NA

Origin of largest IDP group:

NA, NA

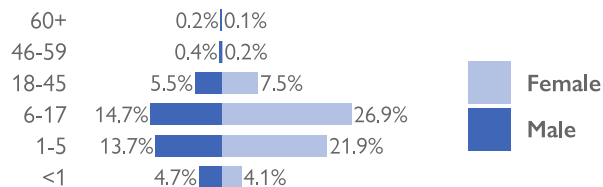
Origin of 2nd largest IDP group:

NA, NA

No. returnees: 7517

Households: 1300

Reason for displacement: Communal Clashes



Mobility (IDPs)

Date of arrival of first IDP group: NA

Date of arrival of last IDP group: NA

Have the IDPs been displaced previously? Unknown

Three main reasons preventing the majority of IDPs from returning:

Lack of food, House damaged/destroyed, No livelihood

Mobility (returnees)

Date of return of first returnee group: 2018-04-06

Date of return of last returnee group: 2018-11-12

Are there people displaced from this village / neighbourhood who have not returned yet? Yes

Special needs

No. pregnant women: 0

No. breastfeeding mothers: 0

Total number of individuals with special needs: 101

Special needs include pregnant and breastfeeding women, separated, orphaned and unaccompanied children, persons with mental or physical disabilities, persons with chronic diseases or serious medical conditions and old people without caregivers.

Protection

Main security provider in the village / neighbourhood: Local Authorities

Health

Most common concern: Diarrhea

Main provider: NGO/INGO

Education

Type of facility: NA

Availability of learning supplies: NA

Availability of teachers: NA



Distance from main water source

<20 min walking

Water fit for human drinking

No

People feel safe collecting water

Yes



Conditions of most latrines

**Unknown
Not reported**

Evidence of open defecation

Yes

Hygiene promotion campaign

No



Separate male / female latrines

**Unknown
Not reported**

Toilets / bathrooms lock from inside

**Unknown
Not reported**

Lighting around all toilets / bathrooms

**Unknown
Not reported**



Security provided at location

Yes

Conflict-related incidents

No

Areas avoided by women / girls

Yes



% collapsed or in danger of shelters*

**Unknown
Not reported**

Average occupants

**Unknown
Not reported**

Market access (NFIs)

No



Access to food

Yes offsite

Frequency of food assistance

Once a month

Market access (food)

No



Access to health facility

Yes

Distance from health facility

On-site (>3 km)

Exclusion from health services

Host Community



Access to primary education

No

Distance to nearest education facility

**Unknown
Not reported**

% children attending primary education

**Unknown
Not reported**

*The share of collapsed and in danger of collapse shelters in the figure above refers to IDP/returnee shelters only.

WASH

Connections to functioning pipelines: No
Main water purification method: None
Main water source for cooking / washing: Hand Pumps
Main water source for drinking: Hand Pumps
No. functioning boreholes: 3
Complaints about drinking water quality: No
Main problem with water: NA
Type of toilet: Open defecation
Main garbage disposal method: Burning

Non-functioning: 2
No. garbage disposal points: 0
Is solid waste a problem? No

Shelter / NFIs

Main shelter type: Temporary shelter (Rakooba)
Shelter materials available in nature: Poles, Rope
Shelter mat. available from local market: None
Three most needed NFIs:
Kitchen sets, Bedding sets, Mosquito nets

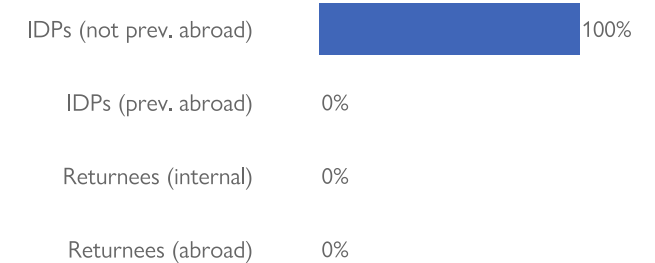
Food

Groups struggling most with food access: Returnees
Main source of food: Food assistance
Reason for lack of market access: Distance

Deng Nhial



Location SSID: ssid_SS0403_0004
 Postcode: SS040304
 Accessibility: Accessible by car
 Community Leader: Yes
 Registration: Yes, paper-based
 Who is being registered: IDPs only



No. IDPs: 756

Households: 126

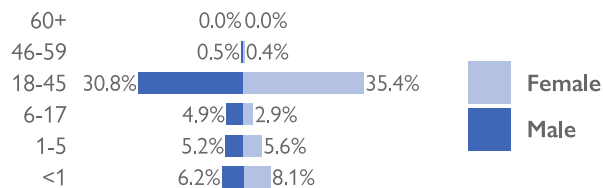
Reason for displacement: Conflict

Origin of largest IDP group:

Unity, Mayiendit

Origin of 2nd largest IDP group:

NA, NA



No. returnees: 0

Households: 0

Reason for displacement: NA

Mobility (IDPs)

Date of arrival of first IDP group: 2016-07-16

Date of arrival of last IDP group: 2017-01-22

Have the IDPs been displaced previously? Yes

Three main reasons preventing the majority of IDPs from returning:

Lack of food, House damaged/destroyed, Lack of safety

Mobility (returnees)

Date of return of first returnee group: NA

Date of return of last returnee group: NA

Are there people displaced from this village / neighbourhood who have not returned yet? No

Special needs

No. pregnant women: 10

No. breastfeeding mothers: 17

Total number of individuals with special needs: 37

Special needs include pregnant and breastfeeding women, separated, orphaned and unaccompanied children, persons with mental or physical disabilities, persons with chronic diseases or serious medical conditions and old people without caregivers.

Protection

Main security provider in the village / neighbourhood: Local Authorities

Health

Most common concern: Malaria

Main provider: Government

Education

Type of facility: NA

Availability of learning supplies: NA

Availability of teachers: NA



Distance from main water source

>20 min walking

Water fit for human drinking

Yes

People feel safe collecting water

Yes



% collapsed or in danger of shelters*

**Unknown
Not reported**

Average occupants

**Unknown
Not reported**

Market access (NFIs)

Yes



Conditions of most latrines

Good / Hygienic

Evidence of open defecation

No

Hygiene promotion campaign

Yes



Access to food

Yes offsite

Frequency of food assistance

**Unknown
Not reported**

Market access (food)

Yes



Separate male / female latrines

No

Toilets / bathrooms lock from inside

Yes

Lighting around all toilets / bathrooms

No



Access to health facility

Yes

Distance from health facility

Off-site (>3 km)

Exclusion from health services

None



Security provided at location

Yes

Conflict-related incidents

No

Areas avoided by women / girls

No



Access to primary education

No

Distance to nearest education facility

**Unknown
Not reported**

% children attending primary education

**Unknown
Not reported**

*The share of collapsed and in danger of collapse shelters in the figure above refers to IDP/returnee shelters only.

WASH

Connections to functioning pipelines: No

Main water purification method: Boiling

Main water source for cooking / washing: Hand Pumps

Main water source for drinking: Hand Pumps

No. functioning boreholes: 3 Non-functioning: 2

Complaints about drinking water quality: Yes

Main problem with water: Insufficient amount

Type of toilet: Latrines No. garbage disposal points: 2

Main garbage disposal method: Burning Is solid waste a problem? No

Shelter / NFIs

Main shelter type: Tukul

Shelter materials available in nature: Poles, Bamboo, Rope, Grass

Shelter mat. available from local market: Poles, Bamboo, Rope, Grass

Three most needed NFIs:

Emergency shelter kits, Kitchen sets, Bedding sets

Food

Groups struggling most with food access: IDPs, Returnees

Main source of food: Bought with cash from market

Reason for lack of market access: NA

Chueicak



Location SSID: ssid_SS0403_0001
 Postcode: SS040305
 Accessibility: Accessible by car
 Community Leader: Yes
 Registration: Yes, paper-based
 Who is being registered: Returnees only

IDPs (not prev. abroad)	0%
IDPs (prev. abroad)	0%
Returnees (internal)	100%
Returnees (abroad)	0%

No. IDPs: 0

Households: 0

Reason for displacement: NA

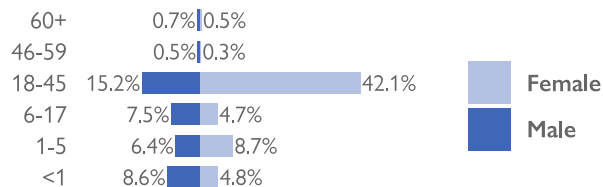
Origin of largest IDP group:
 NA, NA

Origin of 2nd largest IDP group:
 NA, NA

No. returnees: 6678

Households: 1234

Reason for displacement: Communal Clashes



Mobility (IDPs)

Date of arrival of first IDP group: NA

Date of arrival of last IDP group: NA

Have the IDPs been displaced previously? No

Three main reasons preventing the majority of IDPs from returning:
 Accessibility, Lack of food, House damaged/destroyed

Mobility (returnees)

Date of return of first returnee group: 2018-01-22

Date of return of last returnee group: 2019-01-16

Are there people displaced from this village / neighbourhood who have not returned yet? Yes

Special needs

No. pregnant women: 0

No. breastfeeding mothers: 0

Total number of individuals with special needs: 67

Special needs include pregnant and breastfeeding women, separated, orphaned and unaccompanied children, persons with mental or physical disabilities, persons with chronic diseases or serious medical conditions and old people without caregivers.

Protection

Main security provider in the village / neighbourhood: Military

Health

Most common concern: Malaria

Main provider: NGO/INGO

Education

Type of facility: Temporary Learning Spaces

Availability of learning supplies: No

Availability of teachers: Yes



Distance from main water source

<20 min walking

Water fit for human drinking

Yes

People feel safe collecting water

Yes



Conditions of most latrines

**Unknown
Not reported**

Evidence of open defecation

Yes

Hygiene promotion campaign

No



Separate male / female latrines

**Unknown
Not reported**

Toilets / bathrooms lock from inside

**Unknown
Not reported**

Lighting around all toilets / bathrooms

**Unknown
Not reported**



Security provided at location

Yes

Conflict-related incidents

No

Areas avoided by women / girls

No



% collapsed or in danger of shelters*

0-10%

Average occupants

5-6

Market access (NFIs)

No



Access to food

Yes offsite

Frequency of food assistance

Once a month

Market access (food)

Yes



Access to health facility

Yes

Distance from health facility

On-site (<3 km)

Exclusion from health services

None



Access to primary education

Yes

Distance to nearest education facility

<1 km

% children attending primary education

<25%

*The share of collapsed and in danger of collapse shelters in the figure above refers to IDP/returnee shelters only.

WASH

Connections to functioning pipelines: No
Main water purification method: None
Main water source for cooking / washing: Hand Pumps
Main water source for drinking: Hand Pumps
No. functioning boreholes: 3
Complaints about drinking water quality: No
Main problem with water: NA
Type of toilet: Open defecation
Main garbage disposal method: Garbage pit

Non-functioning: 1

No. garbage disposal points: 0

Is solid waste a problem? Yes

Shelter / NFIs

Main shelter type: Temporary shelter (Rakooba)
Shelter materials available in nature: Poles, Rope
Shelter mat. available from local market: Poles, Rope
Three most needed NFIs:
Kitchen sets, Bedding sets, Mosquito nets

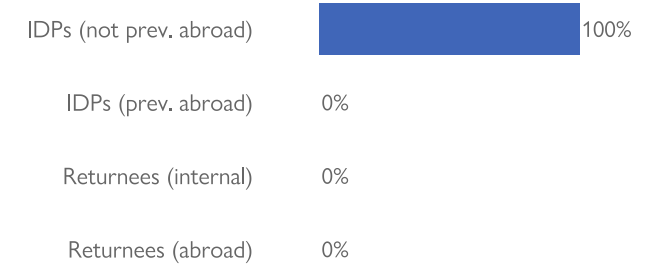
Food

Groups struggling most with food access: Returnees, Host community
Main source of food: Food assistance
Reason for lack of market access: NA

Malakia



Location SSID: ssid_SS0403_0007
 Postcode: SS040306
 Accessibility: Accessible by car
 Community Leader: Yes
 Registration: Yes, paper-based
 Who is being registered: IDPs only



No. IDPs: 522

Households: 87

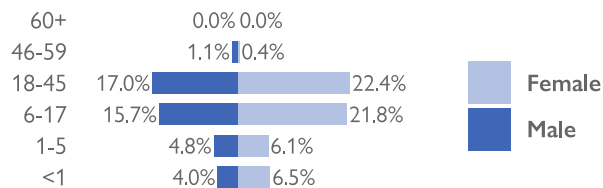
Reason for displacement: Conflict

Origin of largest IDP group:

Unity, Mayiendit

Origin of 2nd largest IDP group:

NA, NA



No. returnees: 0

Households: 0

Reason for displacement: NA

Mobility (IDPs)

Date of arrival of first IDP group: 2013-12-02

Date of arrival of last IDP group: 2016-08-09

Have the IDPs been displaced previously? Yes

Three main reasons preventing the majority of IDPs from returning:

Lack of food, House damaged/destroyed, Lack of safety

Mobility (returnees)

Date of return of first returnee group: NA

Date of return of last returnee group: NA

Are there people displaced from this village / neighbourhood who have not returned yet? No

Special needs

No. pregnant women: 9

No. breastfeeding mothers: 21

Total number of individuals with special needs: 42

Special needs include pregnant and breastfeeding women, separated, orphaned and unaccompanied children, persons with mental or physical disabilities, persons with chronic diseases or serious medical conditions and old people without caregivers.

Protection

Main security provider in the village / neighbourhood: Local Authorities

Health

Most common concern: Malaria

Main provider: Government

Education

Type of facility: Temporary Learning Spaces

Availability of learning supplies: Unknown

Availability of teachers: Yes



Distance from main water source

>20 min walking

Water fit for human drinking

Yes

People feel safe collecting water

Yes



Conditions of most latrines

Not so good

Evidence of open defecation

No

Hygiene promotion campaign

No



Separate male / female latrines

No

Toilets / bathrooms lock from inside

Yes

Lighting around all toilets / bathrooms

No



Security provided at location

Yes

Conflict-related incidents

**Unknown
Not reported**

Areas avoided by women / girls

No



% collapsed or in danger of shelters*

10-25%

Average occupants

5-6

Market access (NFIs)

Yes



Access to food

Yes offsite

Frequency of food assistance

**Unknown
Not reported**

Market access (food)

Yes



Access to health facility

Yes

Distance from health facility

Off-site (>3 km)

Exclusion from health services

None



Access to primary education

Yes

Distance to nearest education facility

**Unknown
Not reported**

% children attending primary education

**Unknown
Not reported**

*The share of collapsed and in danger of collapse shelters in the figure above refers to IDP/returnee shelters only.

WASH

Connections to functioning pipelines: No

Main water purification method: Boiling

Main water source for cooking / washing: Hand Pumps

Main water source for drinking: Hand Pumps

No. functioning boreholes: 3 Non-functioning: 2

Complaints about drinking water quality: No

Main problem with water: NA

Type of toilet: Latrines No. garbage disposal points: 2

Main garbage disposal method: Burning Is solid waste a problem? Yes

Shelter / NFIs

Main shelter type: Temporary shelter (Rakooba)

Shelter materials available in nature: Poles, Bamboo, Rope, Grass

Shelter mat. available from local market: Poles, Bamboo, Rope, Grass

Three most needed NFIs:

Emergency shelter kits, Bedding sets, Hygiene kits

Food

Groups struggling most with food access: IDPs, Host community

Main source of food: Host Community Donation

Reason for lack of market access: NA

Aduel



Location SSID: ssid_SS0404_0002

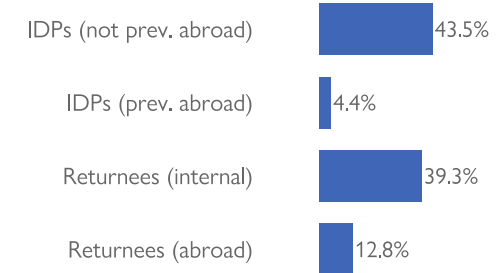
Postcode: SS040401

Accessibility: Accessible by car

Community Leader: Yes

Registration: No

Who is being registered: NA



No. IDPs: 184

Households: 34

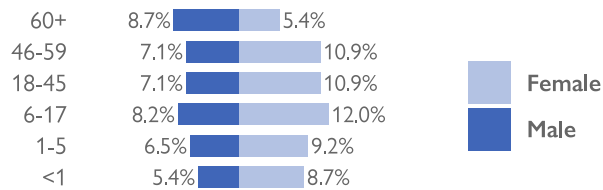
Reason for displacement: Communal Clashes

Origin of largest IDP group:

Lakes, Rumbek East

Origin of 2nd largest IDP group:

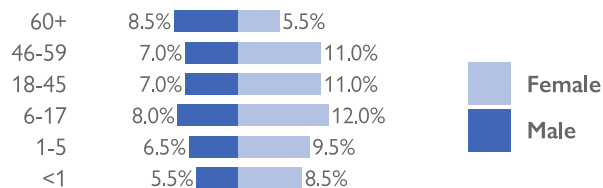
Lakes, Yirol East



No. returnees: 200

Households: 37

Reason for displacement: Conflict



Mobility (IDPs)

Date of arrival of first IDP group: 2015-05-13

Date of arrival of last IDP group: 2017-12-20

Have the IDPs been displaced previously? Yes

Three main reasons preventing the majority of IDPs from returning:

Accessibility, Lack of food, Lack of safety

Mobility (returnees)

Date of return of first returnee group: 2015-09-05

Date of return of last returnee group: 2019-05-21

Are there people displaced from this village / neighbourhood who have not returned yet? Yes

Special needs

No. pregnant women: 4

No. breastfeeding mothers: 3

Total number of individuals with special needs: 14

Special needs include pregnant and breastfeeding women, separated, orphaned and unaccompanied children, persons with mental or physical disabilities, persons with chronic diseases or serious medical conditions and old people without caregivers.

Protection

Main security provider in the village / neighbourhood: Local Authorities

Health

Most common concern: Malaria

Main provider: Government

Education

Type of facility: Formal Primary Education

Availability of learning supplies: No

Availability of teachers: Yes



Distance from main water source

>20 min walking

Water fit for human drinking

No

People feel safe collecting water

Yes



% collapsed or in danger of shelters*

**Unknown
Not reported**

Average occupants

**Unknown
Not reported**

Market access (NFIs)

No



Conditions of most latrines

**Unknown
Not reported**

Evidence of open defecation

Yes

Hygiene promotion campaign

Yes



Access to food

Yes offsite

Frequency of food assistance

**Unknown
Not reported**

Market access (food)

Yes



Separate male / female latrines

**Unknown
Not reported**

Toilets / bathrooms lock from inside

**Unknown
Not reported**

Lighting around all toilets / bathrooms

**Unknown
Not reported**



Access to health facility

Yes

Distance from health facility

Off-site (<3 km)

Exclusion from health services

None



Security provided at location

Yes

Conflict-related incidents

No

Areas avoided by women / girls

Yes



Access to primary education

Yes

Distance to nearest education facility

3-5 km

% children attending primary education

25-50%

*The share of collapsed and in danger of collapse shelters in the figure above refers to IDP/returnee shelters only.

WASH

Connections to functioning pipelines: No
Main water purification method: Boiling
Main water source for cooking / washing: Hand Pumps
Main water source for drinking: Hand Pumps
No. functioning boreholes: 4
Complaints about drinking water quality: Yes
Main problem with water: Taste
Type of toilet: Open defecation
Main garbage disposal method: Burning

Non-functioning: 2

No. garbage disposal points: 0

Is solid waste a problem? Yes

Shelter / NFIs

Main shelter type: Temporary shelter (Rakooba)
Shelter materials available in nature: Poles, Rope, Grass
Shelter mat. available from local market: Poles, Rope, Grass
Three most needed NFIs:
Emergency shelter kits, Kitchen sets, Hygiene kits

Food

Groups struggling most with food access: IDPs, Returnees, Host community
Main source of food: Cultivation/Sale of livestock
Reason for lack of market access: NA

Mabordaung



Location SSID: ssid_SS0404_0006

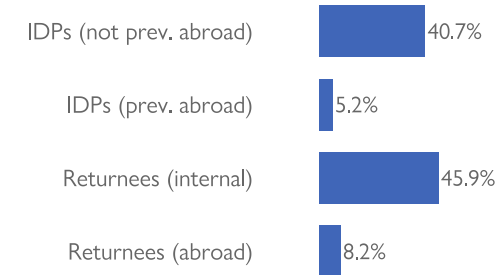
Postcode: SS040401

Accessibility: Accessible by car

Community Leader: Yes

Registration: Yes, paper-based

Who is being registered: IDPs, returnees and host community



No. IDPs: 151

Households: 28

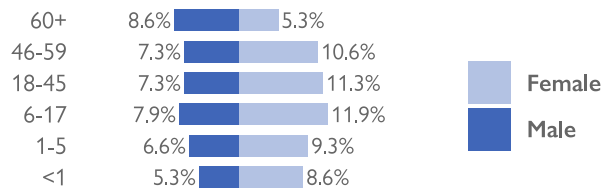
Reason for displacement: Communal Clashes

Origin of largest IDP group:

Lakes, Rumbek North

Origin of 2nd largest IDP group:

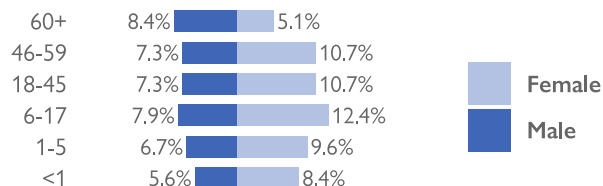
Lakes, Wulu



No. returnees: 178

Households: 33

Reason for displacement: Communal Clashes



Mobility (IDPs)

Date of arrival of first IDP group: 2014-04-02

Date of arrival of last IDP group: 2018-01-12

Have the IDPs been displaced previously? Yes

Three main reasons preventing the majority of IDPs from returning:

Accessibility, Lack of food, House damaged/destroyed

Mobility (returnees)

Date of return of first returnee group: 2018-01-20

Date of return of last returnee group: 2019-05-21

Are there people displaced from this village / neighbourhood who have not returned yet? Yes

Special needs

No. pregnant women: 3

No. breastfeeding mothers: 4

Total number of individuals with special needs: 13

Special needs include pregnant and breastfeeding women, separated, orphaned and unaccompanied children, persons with mental or physical disabilities, persons with chronic diseases or serious medical conditions and old people without caregivers.

Protection

Main security provider in the village / neighbourhood: Local Authorities

Health

Most common concern: Diarrhea

Main provider: NGO/INGO

Education

Type of facility: NA

Availability of learning supplies: NA

Availability of teachers: NA



Distance from main water source

>20 min walking

Water fit for human drinking

No

People feel safe collecting water

No



% collapsed or in danger of shelters*

>75%

Average occupants

1-4

Market access (NFIs)

No



Conditions of most latrines

**Unknown
Not reported**

Evidence of open defecation

Yes

Hygiene promotion campaign

No



Access to food

Yes offsite

Frequency of food assistance

**Unknown
Not reported**

Market access (food)

Yes



Separate male / female latrines

**Unknown
Not reported**

Toilets / bathrooms lock from inside

**Unknown
Not reported**

Lighting around all toilets / bathrooms

**Unknown
Not reported**



Access to health facility

Yes

Distance from health facility

Off-site (>3 km)

Exclusion from health services

None



Security provided at location

Yes

Conflict-related incidents

No

Areas avoided by women / girls

Yes



Access to primary education

No

Distance to nearest education facility

**Unknown
Not reported**

% children attending primary education

**Unknown
Not reported**

*The share of collapsed and in danger of collapse shelters in the figure above refers to IDP/returnee shelters only.

WASH

Connections to functioning pipelines: No

Main water purification method: Boiling

Main water source for cooking / washing: Hand Pumps

Main water source for drinking: Hand Pumps

No. functioning boreholes: 3

Non-functioning: 2

Complaints about drinking water quality: Yes

Main problem with water: Insufficient amount

Type of toilet: Open defecation

No. garbage disposal points: 0

Main garbage disposal method: Burning

Is solid waste a problem? Yes

Shelter / NFIs

Main shelter type: Temporary shelter (Rakooba)

Shelter materials available in nature: Poles, Rope, Grass

Shelter mat. available from local market: Poles, Rope, Grass

Three most needed NFIs:

Emergency shelter kits, Kitchen sets, Hygiene kits

Food

Groups struggling most with food access: IDPs, Returnees, Host community

Main source of food: Cultivation/Sale of livestock

Reason for lack of market access: NA

Majakiier



Location SSID: ssid_SS0404_0008

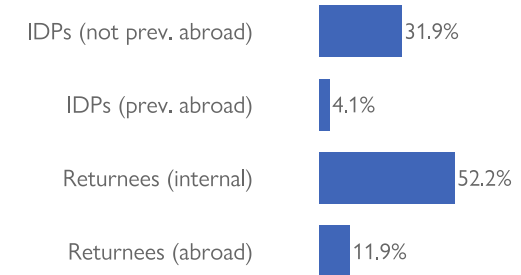
Postcode: SS040401

Accessibility: Accessible by other means of transport

Community Leader: Yes

Registration: Yes, paper-based

Who is being registered: IDPs, returnees and host community



No. IDPs: 97

Households: 18

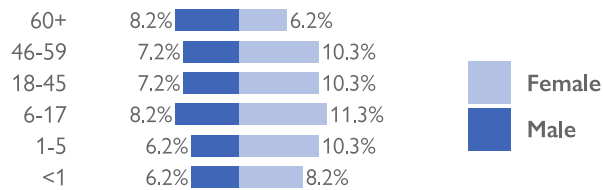
Reason for displacement: Communal Clashes

Origin of largest IDP group:

Lakes, Rumbek Centre

Origin of 2nd largest IDP group:

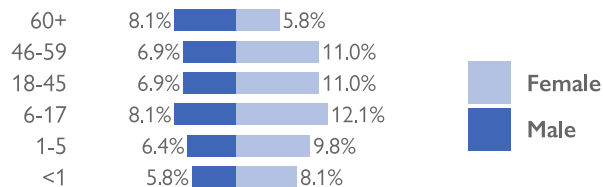
Lakes, Rumbek Centre



No. returnees: 173

Households: 32

Reason for displacement: Communal Clashes



Mobility (IDPs)

Date of arrival of first IDP group: 2014-03-13

Date of arrival of last IDP group: 2018-01-02

Have the IDPs been displaced previously? Yes

Three main reasons preventing the majority of IDPs from returning:

Lack of food, Lack of safety, No livelihood

Mobility (returnees)

Date of return of first returnee group: 2017-01-17

Date of return of last returnee group: 2019-05-22

Are there people displaced from this village / neighbourhood who have not returned yet? Yes

Special needs

No. pregnant women: 3

No. breastfeeding mothers: 3

Total number of individuals with special needs: 13

Special needs include pregnant and breastfeeding women, separated, orphaned and unaccompanied children, persons with mental or physical disabilities, persons with chronic diseases or serious medical conditions and old people without caregivers.

Protection

Main security provider in the village / neighbourhood: Community Leaders

Health

Most common concern: Malaria

Main provider: Government

Education

Type of facility: NA

Availability of learning supplies: NA

Availability of teachers: NA



Distance from main water source

>20 min walking

Water fit for human drinking

No

People feel safe collecting water

Yes



% collapsed or in danger of shelters*

>75%

Average occupants

1-4

Market access (NFIs)

No



Conditions of most latrines

**Unknown
Not reported**

Evidence of open defecation

Yes

Hygiene promotion campaign

No



Access to food

Yes offsite

Frequency of food assistance

**Unknown
Not reported**

Market access (food)

Yes



Separate male / female latrines

**Unknown
Not reported**

Toilets / bathrooms lock from inside

**Unknown
Not reported**

Lighting around all toilets / bathrooms

**Unknown
Not reported**



Access to health facility

Yes

Distance from health facility

Off-site (>3 km)

Exclusion from health services

None



Security provided at location

Yes

Conflict-related incidents

No

Areas avoided by women / girls

Yes



Access to primary education

No

Distance to nearest education facility

**Unknown
Not reported**

% children attending primary education

**Unknown
Not reported**

*The share of collapsed and in danger of collapse shelters in the figure above refers to IDP/returnee shelters only.

WASH

Connections to functioning pipelines: No

Main water purification method: Boiling

Main water source for cooking / washing: Hand Pumps

Main water source for drinking: Hand Pumps

No. functioning boreholes: 3

Non-functioning: 1

Complaints about drinking water quality: Yes

Main problem with water: Long queue

Type of toilet: Open defecation

No. garbage disposal points: 0

Main garbage disposal method: Burning

Is solid waste a problem? Yes

Shelter / NFIs

Main shelter type: Temporary shelter (Rakooba)

Shelter materials available in nature: Poles, Rope

Shelter mat. available from local market: Poles, Bamboo, Grass

Three most needed NFIs:

Emergency shelter kits, Kitchen sets, Hygiene kits

Food

Groups struggling most with food access: IDPs, Returnees, Host community

Main source of food: Cultivation/Sale of livestock

Reason for lack of market access: NA

Amethagok



Location SSID: ssid_SS0404_0003

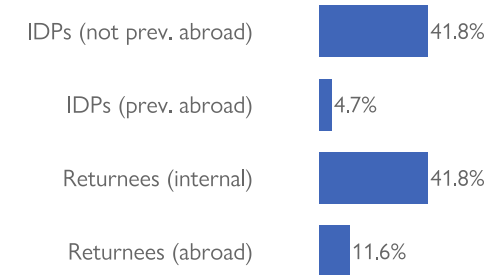
Postcode: SS040402

Accessibility: Accessible by foot

Community Leader: Yes

Registration: No

Who is being registered: NA



No. IDPs: 108

Households: 20

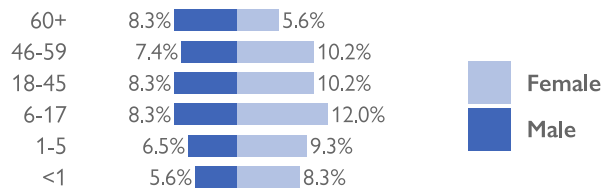
Reason for displacement: Communal Clashes

Origin of largest IDP group:

Lakes, Rumbek Centre

Origin of 2nd largest IDP group:

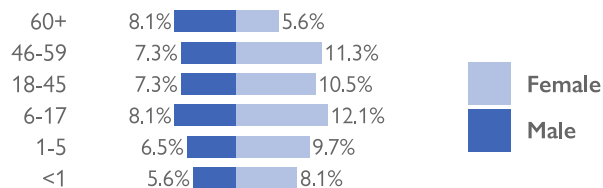
Lakes, Rumbek East



No. returnees: 124

Households: 23

Reason for displacement: Communal Clashes



Mobility (IDPs)

Date of arrival of first IDP group: 2014-02-20

Date of arrival of last IDP group: 2018-01-17

Have the IDPs been displaced previously? Yes

Three main reasons preventing the majority of IDPs from returning:

Accessibility, Lack of food, Lack of safety

Mobility (returnees)

Date of return of first returnee group: 2016-01-06

Date of return of last returnee group: 2018-09-02

Are there people displaced from this village / neighbourhood who have not returned yet? Yes

Special needs

No. pregnant women: 9

No. breastfeeding mothers: 5

Total number of individuals with special needs: 22

Special needs include pregnant and breastfeeding women, separated, orphaned and unaccompanied children, persons with mental or physical disabilities, persons with chronic diseases or serious medical conditions and old people without caregivers.

Protection

Main security provider in the village / neighbourhood: Local Authorities

Health

Most common concern: Malaria

Main provider: Government

Education

Type of facility: NA

Availability of learning supplies: NA

Availability of teachers: NA



Distance from main water source

>20 min walking

Water fit for human drinking

No

People feel safe collecting water

Yes



% collapsed or in danger of shelters*

>75%

Average occupants

5-6

Market access (NFIs)

No



Conditions of most latrines

**Unknown
Not reported**

Evidence of open defecation

Yes

Hygiene promotion campaign

No



Access to food

Yes onsite

Frequency of food assistance

**Unknown
Not reported**

Market access (food)

Yes



Separate male / female latrines

**Unknown
Not reported**

Toilets / bathrooms lock from inside

**Unknown
Not reported**

Lighting around all toilets / bathrooms

**Unknown
Not reported**



Access to health facility

Yes

Distance from health facility

Off-site (>3 km)

Exclusion from health services

None



Security provided at location

Yes

Conflict-related incidents

No

Areas avoided by women / girls

Yes



Access to primary education

No

Distance to nearest education facility

**Unknown
Not reported**

% children attending primary education

**Unknown
Not reported**

*The share of collapsed and in danger of collapse shelters in the figure above refers to IDP/returnee shelters only.

WASH

Connections to functioning pipelines: No

Main water purification method: Boiling

Main water source for cooking / washing: Hand Pumps

Main water source for drinking: Hand Pumps

No. functioning boreholes: 3

Non-functioning: 1

Complaints about drinking water quality: Yes

Main problem with water: Long queue

Type of toilet: Open defecation

No. garbage disposal points: 0

Main garbage disposal method: Burning

Is solid waste a problem? Yes

Shelter / NFIs

Main shelter type: Temporary shelter (Rakooba)

Shelter materials available in nature: Poles, Rope, Grass

Shelter mat. available from local market: Poles, Bamboo, Rope, Grass

Three most needed NFIs:

Emergency shelter kits, Kitchen sets, Hygiene kits

Food

Groups struggling most with food access: IDPs, Returnees, Host community

Main source of food: Cultivation/Sale of livestock

Reason for lack of market access: NA

Mayom



Location SSID: ssid_SS0404_0009

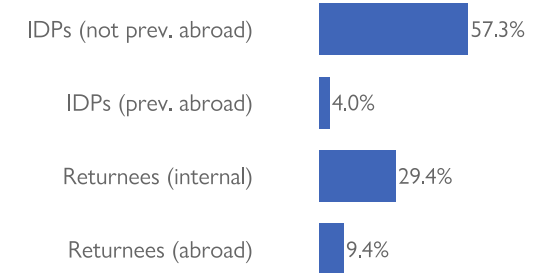
Postcode: SS040402

Accessibility: Accessible by car

Community Leader: Yes

Registration: No

Who is being registered: NA



No. IDPs: 248

Households: 46

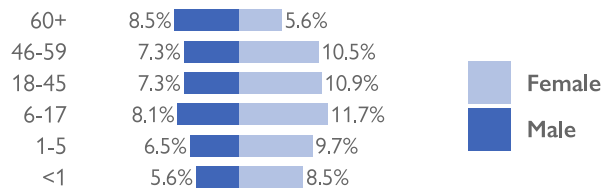
Reason for displacement: Communal Clashes

Origin of largest IDP group:

Lakes, Rumbek Centre

Origin of 2nd largest IDP group:

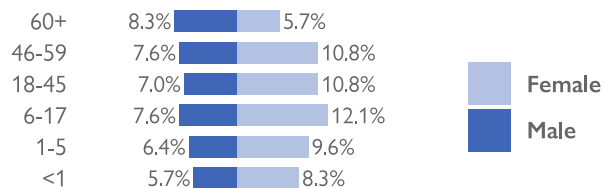
Lakes, Rumbek East



No. returnees: 157

Households: 29

Reason for displacement: Communal Clashes



Mobility (IDPs)

Date of arrival of first IDP group: 2014-05-15

Date of arrival of last IDP group: 2018-10-21

Have the IDPs been displaced previously? No

Three main reasons preventing the majority of IDPs from returning:

Accessibility, Lack of food, Lack of safety

Mobility (returnees)

Date of return of first returnee group: 2016-01-19

Date of return of last returnee group: 2019-05-20

Are there people displaced from this village / neighbourhood who have not returned yet? Yes

Special needs

No. pregnant women: 7

No. breastfeeding mothers: 4

Total number of individuals with special needs: 17

Special needs include pregnant and breastfeeding women, separated, orphaned and unaccompanied children, persons with mental or physical disabilities, persons with chronic diseases or serious medical conditions and old people without caregivers.

Protection

Main security provider in the village / neighbourhood: Local Authorities

Health

Most common concern: Malaria

Main provider: Government

Education

Type of facility: NA

Availability of learning supplies: NA

Availability of teachers: NA



Distance from main water source

>20 min walking

Water fit for human drinking

No

People feel safe collecting water

No



% collapsed or in danger of shelters*

>75%

Average occupants

5-6

Market access (NFIs)

No



Conditions of most latrines

**Unknown
Not reported**

Evidence of open defecation

Yes

Hygiene promotion campaign

No



Access to food

Yes offsite

Frequency of food assistance

**Unknown
Not reported**

Market access (food)

Yes



Separate male / female latrines

**Unknown
Not reported**

Toilets / bathrooms lock from inside

**Unknown
Not reported**

Lighting around all toilets / bathrooms

**Unknown
Not reported**



Access to health facility

Yes

Distance from health facility

Off-site (<3 km)

Exclusion from health services

IDPs Returnees



Security provided at location

Yes

Conflict-related incidents

No

Areas avoided by women / girls

Yes



Access to primary education

No

Distance to nearest education facility

**Unknown
Not reported**

% children attending primary education

**Unknown
Not reported**

*The share of collapsed and in danger of collapse shelters in the figure above refers to IDP/returnee shelters only.

WASH

Connections to functioning pipelines: No

Main water purification method: Boiling

Main water source for cooking / washing: Hand Pumps

Main water source for drinking: Hand Pumps

No. functioning boreholes: 3

Non-functioning: 2

Complaints about drinking water quality: Yes

Main problem with water: Too far

Type of toilet: Open defecation

No. garbage disposal points: 0

Main garbage disposal method: Compost

Is solid waste a problem? Yes

Shelter / NFIs

Main shelter type: Temporary shelter (Rakooba)

Shelter materials available in nature: Poles, Rope, Grass

Shelter mat. available from local market: Poles, Rope, Grass

Three most needed NFIs:

Emergency shelter kits, Kitchen sets, Hygiene kits

Food

Groups struggling most with food access: Returnees, Host community

Main source of food: Cultivation/Sale of livestock

Reason for lack of market access: NA

Rumbek



Location SSID: ssid_SS0404_0014

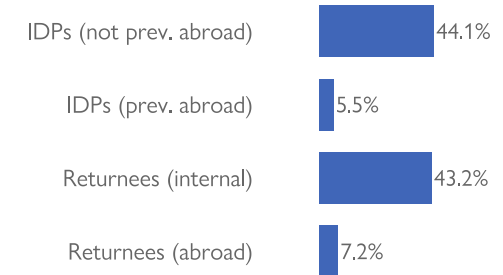
Postcode: SS040402

Accessibility: Accessible by foot

Community Leader: Yes

Registration: No

Who is being registered: NA



No. IDPs: 226

Households: 45

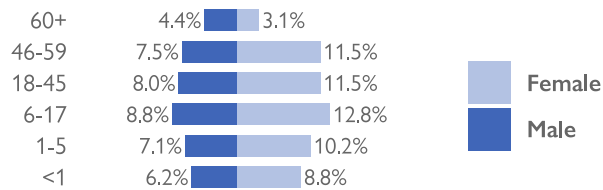
Reason for displacement: Communal Clashes

Origin of largest IDP group:

Lakes, Rumbek East

Origin of 2nd largest IDP group:

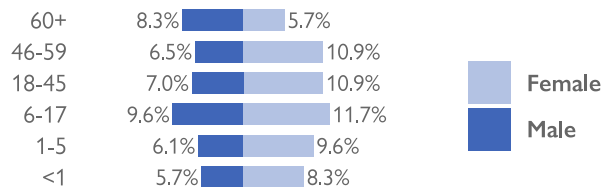
Lakes, Rumbek Centre



No. returnees: 230

Households: 42

Reason for displacement: Communal Clashes



Mobility (IDPs)

Date of arrival of first IDP group: 2014-02-10

Date of arrival of last IDP group: 2018-03-24

Have the IDPs been displaced previously? No

Three main reasons preventing the majority of IDPs from returning:

Accessibility, Lack of food, Lack of safety

Mobility (returnees)

Date of return of first returnee group: 2016-02-16

Date of return of last returnee group: 2019-05-22

Are there people displaced from this village / neighbourhood who have not returned yet? Yes

Special needs

No. pregnant women: 8

No. breastfeeding mothers: 5

Total number of individuals with special needs: 21

Special needs include pregnant and breastfeeding women, separated, orphaned and unaccompanied children, persons with mental or physical disabilities, persons with chronic diseases or serious medical conditions and old people without caregivers.

Protection

Main security provider in the village / neighbourhood: Local Authorities

Health

Most common concern: Diarrhea

Main provider: Government

Education

Type of facility: NA

Availability of learning supplies: NA

Availability of teachers: NA



Distance from main water source

>20 min walking

Water fit for human drinking

Yes

People feel safe collecting water

Yes



% collapsed or in danger of shelters*

50-75%

Average occupants

1-4

Market access (NFIs)

No



Conditions of most latrines

**Unknown
Not reported**

Evidence of open defecation

Yes

Hygiene promotion campaign

No



Access to food

Yes offsite

Frequency of food assistance

**Unknown
Not reported**

Market access (food)

Yes



Separate male / female latrines

**Unknown
Not reported**

Toilets / bathrooms lock from inside

**Unknown
Not reported**

Lighting around all toilets / bathrooms

**Unknown
Not reported**



Access to health facility

Yes

Distance from health facility

Off-site (>3 km)

Exclusion from health services

None



Security provided at location

Yes

Conflict-related incidents

No

Areas avoided by women / girls

Yes



Access to primary education

No

Distance to nearest education facility

**Unknown
Not reported**

% children attending primary education

**Unknown
Not reported**

*The share of collapsed and in danger of collapse shelters in the figure above refers to IDP/returnee shelters only.

WASH

Connections to functioning pipelines: No

Main water purification method: Boiling

Main water source for cooking / washing: Hand Pumps

Main water source for drinking: Hand Pumps

No. functioning boreholes: 3

Non-functioning: 2

Complaints about drinking water quality: No

Main problem with water: NA

Type of toilet: Open defecation

No. garbage disposal points: 0

Main garbage disposal method: Burning

Is solid waste a problem? Yes

Shelter / NFIs

Main shelter type: Temporary shelter (Rakooba)

Shelter materials available in nature: Poles, Bamboo, Rope, Grass

Shelter mat. available from local market: Poles, Bamboo, Rope, Grass

Three most needed NFIs:

Emergency shelter kits, Kitchen sets, Hygiene kits

Food

Groups struggling most with food access: Host community

Main source of food: Cultivation/Sale of livestock

Reason for lack of market access: NA

Adol



Location SSID: ssid_SS0404_0001

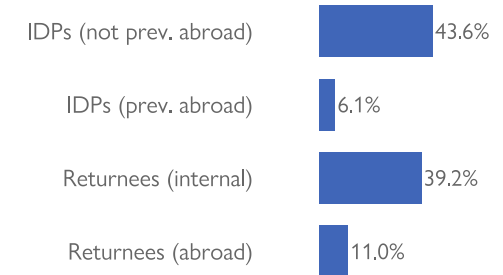
Postcode: SS040403

Accessibility: Accessible by car

Community Leader: Yes

Registration: No

Who is being registered: NA



No. IDPs: 171

Households: 35

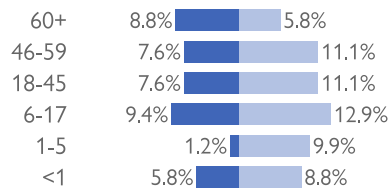
Reason for displacement: Conflict

Origin of largest IDP group:

Lakes, Rumbek East

Origin of 2nd largest IDP group:

Lakes, Rumbek Centre



Female
Male

Mobility (IDPs)

Date of arrival of first IDP group: 2014-02-21

Date of arrival of last IDP group: 2018-02-21

Have the IDPs been displaced previously? Yes

Three main reasons preventing the majority of IDPs from returning:

Accessibility, Lack of food, House damaged/destroyed

Mobility (returnees)

Date of return of first returnee group: 2016-01-01

Date of return of last returnee group: 2019-05-05

Are there people displaced from this village / neighbourhood who have not returned yet? Yes

Special needs

No. pregnant women: 6

No. breastfeeding mothers: 4

Total number of individuals with special needs: 18

Special needs include pregnant and breastfeeding women, separated, orphaned and unaccompanied children, persons with mental or physical disabilities, persons with chronic diseases or serious medical conditions and old people without caregivers.

Protection

Main security provider in the village / neighbourhood: NA

Health

Most common concern: Malaria

Main provider: Government

Education

Type of facility: NA

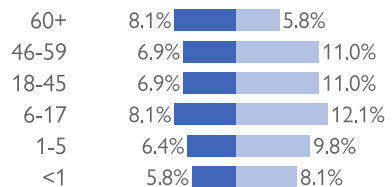
Availability of learning supplies: NA

Availability of teachers: NA

No. returnees: 173

Households: 32

Reason for displacement: Conflict



Female
Male



Distance from main water source

>20 min walking

Water fit for human drinking

No

People feel safe collecting water

Yes



% collapsed or in danger of shelters*

**Unknown
Not reported**

Average occupants

**Unknown
Not reported**

Market access (NFIs)

Yes



Conditions of most latrines

**Unknown
Not reported**

Evidence of open defecation

Yes

Hygiene promotion campaign

No



Access to food

Yes offsite

Frequency of food assistance

**Unknown
Not reported**

Market access (food)

Yes



Separate male / female latrines

**Unknown
Not reported**

Toilets / bathrooms lock from inside

**Unknown
Not reported**

Lighting around all toilets / bathrooms

**Unknown
Not reported**



Access to health facility

Yes

Distance from health facility

Off-site (>3 km)

Exclusion from health services

None



Security provided at location

No

Conflict-related incidents

No

Areas avoided by women / girls

No



Access to primary education

No

Distance to nearest education facility

**Unknown
Not reported**

% children attending primary education

**Unknown
Not reported**

*The share of collapsed and in danger of collapse shelters in the figure above refers to IDP/returnee shelters only.

WASH

Connections to functioning pipelines: No

Main water purification method: Boiling

Main water source for cooking / washing: Hand Pumps

Main water source for drinking: Hand Pumps

No. functioning boreholes: 2

Non-functioning: 2

Complaints about drinking water quality: No

Main problem with water: NA

Type of toilet: Open defecation

No. garbage disposal points: 0

Main garbage disposal method: Burning

Is solid waste a problem? Yes

Shelter / NFIs

Main shelter type: Temporary shelter (Rakooba)

Shelter materials available in nature: Poles, Rope, Grass

Shelter mat. available from local market: Poles, Bamboo, Rope, Grass

Three most needed NFIs:

Emergency shelter kits, Kitchen sets, Hygiene kits

Food

Groups struggling most with food access: IDPs, Returnees, Host community

Main source of food: Cultivation/Sale of livestock

Reason for lack of market access: NA

Madol



Location SSID: ssid_SS0404_0007

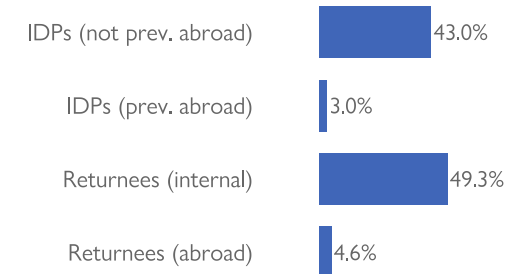
Postcode: SS040403

Accessibility: Accessible by foot

Community Leader: Yes

Registration: No

Who is being registered: NA



No. IDPs: 318

Households: 60

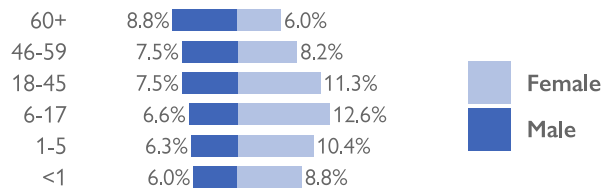
Reason for displacement: Communal Clashes

Origin of largest IDP group:

Lakes, Rumbek North

Origin of 2nd largest IDP group:

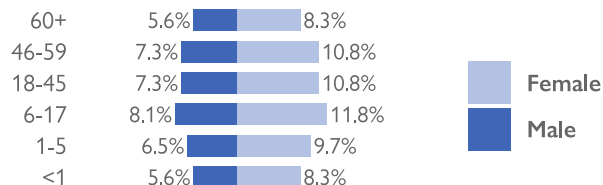
Lakes, Rumbek Centre



No. returnees: 372

Households: 69

Reason for displacement: Communal Clashes



Mobility (IDPs)

Date of arrival of first IDP group: 2014-04-22

Date of arrival of last IDP group: 2018-03-15

Have the IDPs been displaced previously? Yes

Three main reasons preventing the majority of IDPs from returning:

Accessibility, Lack of food, Lack of safety

Mobility (returnees)

Date of return of first returnee group: 2016-01-01

Date of return of last returnee group: 2019-05-23

Are there people displaced from this village / neighbourhood who have not returned yet? Yes

Special needs

No. pregnant women: 8

No. breastfeeding mothers: 4

Total number of individuals with special needs: 17

Special needs include pregnant and breastfeeding women, separated, orphaned and unaccompanied children, persons with mental or physical disabilities, persons with chronic diseases or serious medical conditions and old people without caregivers.

Protection

Main security provider in the village / neighbourhood: Local Authorities

Health

Most common concern: Malaria

Main provider: Government

Education

Type of facility: NA

Availability of learning supplies: NA

Availability of teachers: NA



Distance from main water source

>20 min walking

Water fit for human drinking

Yes

People feel safe collecting water

Yes



Conditions of most latrines

**Unknown
Not reported**

Evidence of open defecation

Yes

Hygiene promotion campaign

No



Separate male / female latrines

**Unknown
Not reported**

Toilets / bathrooms lock from inside

**Unknown
Not reported**

Lighting around all toilets / bathrooms

**Unknown
Not reported**



Security provided at location

Yes

Conflict-related incidents

No

Areas avoided by women / girls

Yes



% collapsed or in danger of shelters*

>75%

Average occupants

5-6

Market access (NFIs)

No



Access to food

Yes offsite

Frequency of food assistance

**Unknown
Not reported**

Market access (food)

Yes



Access to health facility

Yes

Distance from health facility

Off-site (>3 km)

Exclusion from health services

None



Access to primary education

No

Distance to nearest education facility

**Unknown
Not reported**

% children attending primary education

**Unknown
Not reported**

*The share of collapsed and in danger of collapse shelters in the figure above refers to IDP/returnee shelters only.

WASH

Connections to functioning pipelines: No
Main water purification method: Boiling
Main water source for cooking / washing: Hand Pumps
Main water source for drinking: Hand Pumps
No. functioning boreholes: 2
Complaints about drinking water quality: No
Main problem with water: NA
Type of toilet: Open defecation
Main garbage disposal method: Burning

Non-functioning: 1

No. garbage disposal points: 0

Is solid waste a problem? Yes

Shelter / NFIs

Main shelter type: Temporary shelter (Rakooba)
Shelter materials available in nature: Poles, Rope, Grass
Shelter mat. available from local market: Poles, Rope, Grass
Three most needed NFIs:
Emergency shelter kits, Kitchen sets, Hygiene kits

Food

Groups struggling most with food access: IDPs, Returnees, Host community
Main source of food: Cultivation/Sale of livestock
Reason for lack of market access: NA

Namthok



Location SSID: ssid_SS0404_0010

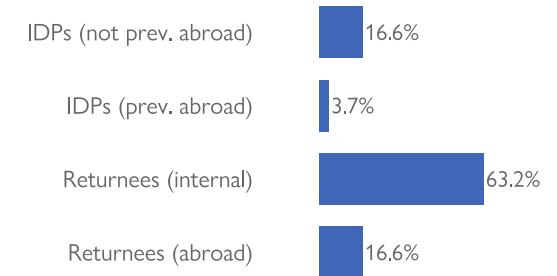
Postcode: SS040403

Accessibility: Accessible by car

Community Leader: No

Registration: No

Who is being registered: NA



No. IDPs: 33

Households: 8

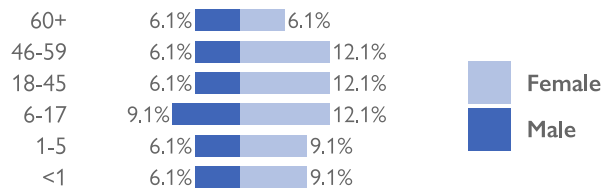
Reason for displacement: Communal Clashes

Origin of largest IDP group:

Lakes, Rumbek Centre

Origin of 2nd largest IDP group:

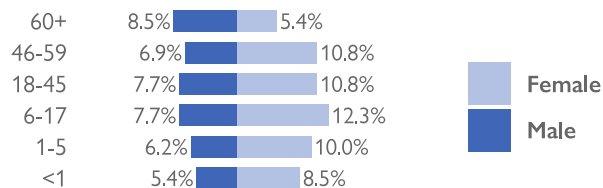
Lakes, Rumbek Centre



No. returnees: 130

Households: 24

Reason for displacement: Communal Clashes



Mobility (IDPs)

Date of arrival of first IDP group: 2014-05-17

Date of arrival of last IDP group: 2017-04-08

Have the IDPs been displaced previously? Yes

Three main reasons preventing the majority of IDPs from returning:

Accessibility, Lack of food, Lack of safety

Mobility (returnees)

Date of return of first returnee group: 2016-03-09

Date of return of last returnee group: 2019-05-13

Are there people displaced from this village / neighbourhood who have not returned yet? Yes

Special needs

No. pregnant women: 4

No. breastfeeding mothers: 2

Total number of individuals with special needs: 7

Special needs include pregnant and breastfeeding women, separated, orphaned and unaccompanied children, persons with mental or physical disabilities, persons with chronic diseases or serious medical conditions and old people without caregivers.

Protection

Main security provider in the village / neighbourhood: Local Authorities

Health

Most common concern: Malaria

Main provider: Government

Education

Type of facility: NA

Availability of learning supplies: NA

Availability of teachers: NA



Distance from main water source

>20 min walking

Water fit for human drinking

No

People feel safe collecting water

Yes



% collapsed or in danger of shelters*

>75%

Average occupants

1-4

Market access (NFIs)

No



Conditions of most latrines

**Unknown
Not reported**

Evidence of open defecation

Yes

Hygiene promotion campaign

No



Access to food

Yes offsite

Frequency of food assistance

**Unknown
Not reported**

Market access (food)

Yes



Separate male / female latrines

**Unknown
Not reported**

Toilets / bathrooms lock from inside

**Unknown
Not reported**

Lighting around all toilets / bathrooms

**Unknown
Not reported**



Access to health facility

Yes

Distance from health facility

Off-site (>3 km)

Exclusion from health services

None



Security provided at location

Yes

Conflict-related incidents

No

Areas avoided by women / girls

Yes



Access to primary education

No

Distance to nearest education facility

**Unknown
Not reported**

% children attending primary education

**Unknown
Not reported**

*The share of collapsed and in danger of collapse shelters in the figure above refers to IDP/returnee shelters only.

WASH

Connections to functioning pipelines: No

Main water purification method: Boiling

Main water source for cooking / washing: Hand Pumps

Main water source for drinking: Hand Pumps

No. functioning boreholes: 2

Non-functioning: 1

Complaints about drinking water quality: Yes

Main problem with water: Long queue

Type of toilet: Open defecation

No. garbage disposal points: 0

Main garbage disposal method: Burning

Is solid waste a problem? Yes

Shelter / NFIs

Main shelter type: Temporary shelter (Rakooba)

Shelter materials available in nature: Poles, Rope, Grass

Shelter mat. available from local market: Poles, Rope, Grass

Three most needed NFIs:

Emergency shelter kits, Kitchen sets, Hygiene kits

Food

Groups struggling most with food access: Host community

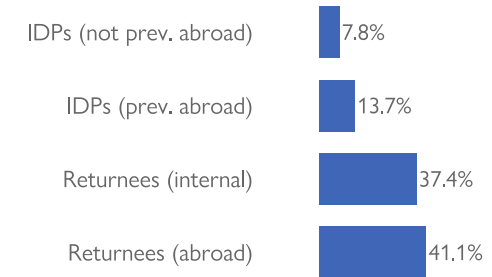
Main source of food: Cultivation/Sale of livestock

Reason for lack of market access: NA

Dorlei



Location SSID: ssid_SS0404_0005
 Postcode: SS040404
 Accessibility: Accessible by car
 Community Leader: Yes
 Registration: Yes, paper-based
 Who is being registered: IDPs and returnees



No. IDPs: 69

Households: 23

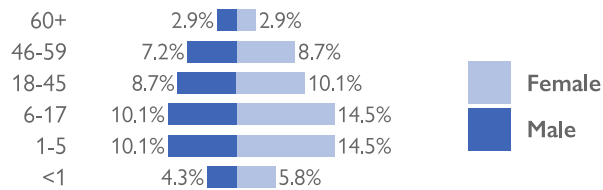
Reason for displacement: Communal Clashes

Origin of largest IDP group:

Lakes, Rumbek East

Origin of 2nd largest IDP group:

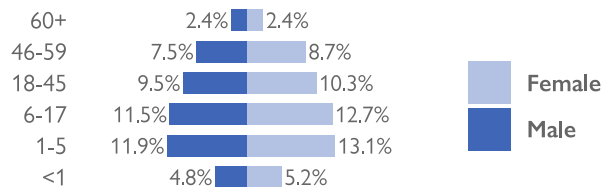
Lakes, Rumbek Centre



No. returnees: 252

Households: 42

Reason for displacement: Conflict



Mobility (IDPs)

Date of arrival of first IDP group: 2017-03-12

Date of arrival of last IDP group: 2018-06-27

Have the IDPs been displaced previously? Yes

Three main reasons preventing the majority of IDPs from returning:

Lack of food, House damaged/destroyed, Lack of safety

Mobility (returnees)

Date of return of first returnee group: 2017-05-05

Date of return of last returnee group: 2019-05-17

Are there people displaced from this village / neighbourhood who have not returned yet? Yes

Special needs

No. pregnant women: 7

No. breastfeeding mothers: 7

Total number of individuals with special needs: 27

Special needs include pregnant and breastfeeding women, separated, orphaned and unaccompanied children, persons with mental or physical disabilities, persons with chronic diseases or serious medical conditions and old people without caregivers.

Protection

Main security provider in the village / neighbourhood: Community Leaders

Health

Most common concern: Malaria

Main provider: NGO/INGO

Education

Type of facility: Formal Primary Education

Availability of learning supplies: Yes

Availability of teachers: No



Distance from main water source

>20 min walking

Water fit for human drinking

No

People feel safe collecting water

No



% collapsed or in danger of shelters*

**Unknown
Not reported**

Average occupants

**Unknown
Not reported**

Market access (NFIs)

No



Conditions of most latrines

**Unknown
Not reported**

Evidence of open defecation

Yes

Hygiene promotion campaign

Yes



Access to food

Yes offsite

Frequency of food assistance

**Unknown
Not reported**

Market access (food)

No



Separate male / female latrines

**Unknown
Not reported**

Toilets / bathrooms lock from inside

**Unknown
Not reported**

Lighting around all toilets / bathrooms

**Unknown
Not reported**



Access to health facility

Yes

Distance from health facility

Off-site (>3 km)

Exclusion from health services

None



Security provided at location

Yes

Conflict-related incidents

No

Areas avoided by women / girls

Yes



Access to primary education

Yes

Distance to nearest education facility

6-10 km

% children attending primary education

<25%

*The share of collapsed and in danger of collapse shelters in the figure above refers to IDP/returnee shelters only.

WASH

Connections to functioning pipelines: No

Main water purification method: None

Main water source for cooking / washing: Hand Pumps

Main water source for drinking: Hand Pumps

No. functioning boreholes: 2

Non-functioning: 0

Complaints about drinking water quality: No

Main problem with water: NA

Type of toilet: Open defecation

No. garbage disposal points: 0

Main garbage disposal method: Burning

Is solid waste a problem? No

Shelter / NFIs

Main shelter type: Tukul

Shelter materials available in nature: Poles, Bamboo, Grass

Shelter mat. available from local market: Poles, Bamboo, Rope, Grass

Three most needed NFIs:

Emergency shelter kits, Kitchen sets, Mosquito nets

Food

Groups struggling most with food access: IDPs, Returnees, Host community

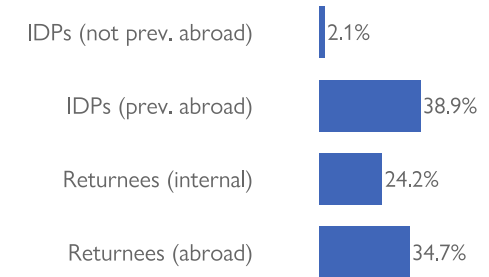
Main source of food: Cultivation/Sale of livestock

Reason for lack of market access: Distance

Patir



Location SSID: ssid_SS0404_0013
 Postcode: SS040404
 Accessibility: Accessible by car
 Community Leader: Yes
 Registration: Yes, paper-based
 Who is being registered: IDPs and returnees



No. IDPs: 234

Households: 40

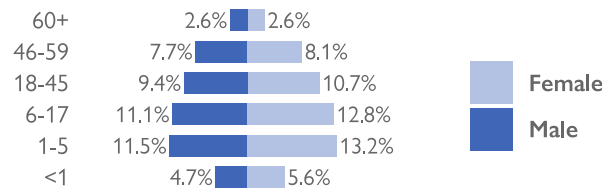
Reason for displacement: Communal Clashes

Origin of largest IDP group:

Lakes, Rumbek Centre

Origin of 2nd largest IDP group:

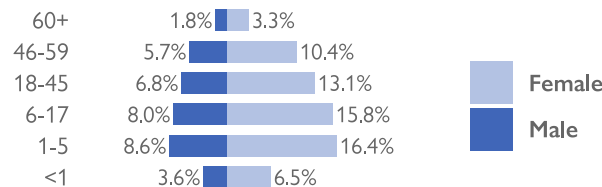
Lakes, Rumbek Centre



No. returnees: 336

Households: 56

Reason for displacement: Conflict



Mobility (IDPs)

Date of arrival of first IDP group: 2017-03-25

Date of arrival of last IDP group: 2019-05-17

Have the IDPs been displaced previously? Yes

Three main reasons preventing the majority of IDPs from returning:

Lack of food, Lack of safety

Mobility (returnees)

Date of return of first returnee group: 2017-01-28

Date of return of last returnee group: 2019-03-09

Are there people displaced from this village / neighbourhood who have not returned yet? Yes

Special needs

No. pregnant women: 6

No. breastfeeding mothers: 7

Total number of individuals with special needs: 21

Special needs include pregnant and breastfeeding women, separated, orphaned and unaccompanied children, persons with mental or physical disabilities, persons with chronic diseases or serious medical conditions and old people without caregivers.

Protection

Main security provider in the village / neighbourhood: Self Organized

Health

Most common concern: Diarrhea

Main provider: Government

Education

Type of facility: Formal Primary Education

Availability of learning supplies: No

Availability of teachers: Yes



Distance from main water source

>20 min walking

Water fit for human drinking

No

People feel safe collecting water

No



% collapsed or in danger of shelters*

**Unknown
Not reported**

Average occupants

**Unknown
Not reported**

Market access (NFIs)

Yes



Conditions of most latrines

**Unknown
Not reported**

Evidence of open defecation

Yes

Hygiene promotion campaign

Yes



Access to food

Yes offsite

Frequency of food assistance

Irregular

Market access (food)

No



Separate male / female latrines

**Unknown
Not reported**

Toilets / bathrooms lock from inside

**Unknown
Not reported**

Lighting around all toilets / bathrooms

**Unknown
Not reported**



Access to health facility

Yes

Distance from health facility

Off-site (<3 km)

Exclusion from health services

None



Security provided at location

Yes

Conflict-related incidents

No

Areas avoided by women / girls

Yes



Access to primary education

Yes

Distance to nearest education facility

>10 km

% children attending primary education

<25%

*The share of collapsed and in danger of collapse shelters in the figure above refers to IDP/returnee shelters only.

WASH

Connections to functioning pipelines: No

Main water purification method: None

Main water source for cooking / washing: Hand Pumps

Main water source for drinking: Hand Pumps

No. functioning boreholes: 3

Non-functioning: 2

Complaints about drinking water quality: Yes

Main problem with water: Insufficient amount

Type of toilet: Open defecation

No. garbage disposal points: 0

Main garbage disposal method: Burning

Is solid waste a problem? No

Shelter / NFIs

Main shelter type: Tukul

Shelter materials available in nature: Poles, Bamboo, Rope

Shelter mat. available from local market: Poles, Bamboo, Rope

Three most needed NFIs:

Kitchen sets, Bedding sets, Mosquito nets

Food

Groups struggling most with food access: IDPs, Returnees, Host community

Main source of food: Food assistance

Reason for lack of market access: Distance

Ayen



Location SSID: ssid_SS0404_0004

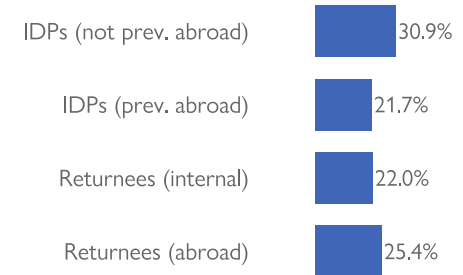
Postcode: SS040405

Accessibility: Accessible by car

Community Leader: Yes

Registration: Yes, paper-based

Who is being registered: IDPs, returnees and host community



No. IDPs: 182

Households: 48

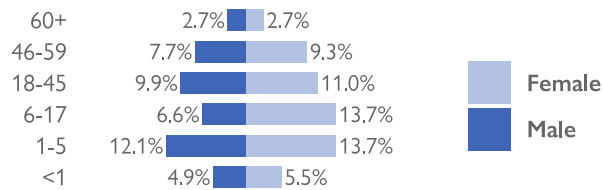
Reason for displacement: Communal Clashes

Origin of largest IDP group:

Lakes, Rumbek Centre

Origin of 2nd largest IDP group:

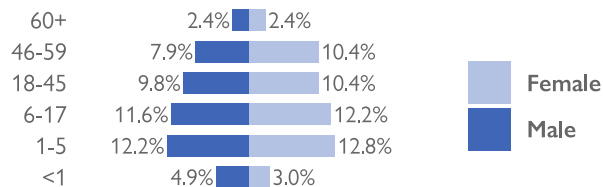
Lakes, Rumbek East



No. returnees: 164

Households: 41

Reason for displacement: Conflict



Mobility (IDPs)

Date of arrival of first IDP group: 2015-02-04

Date of arrival of last IDP group: 2019-04-15

Have the IDPs been displaced previously? Yes

Three main reasons preventing the majority of IDPs from returning:

Lack of food, House damaged/destroyed, Lack of safety

Mobility (returnees)

Date of return of first returnee group: 2019-05-28

Date of return of last returnee group: 2019-01-18

Are there people displaced from this village / neighbourhood who have not returned yet? Yes

Special needs

No. pregnant women: 5

No. breastfeeding mothers: 8

Total number of individuals with special needs: 18

Special needs include pregnant and breastfeeding women, separated, orphaned and unaccompanied children, persons with mental or physical disabilities, persons with chronic diseases or serious medical conditions and old people without caregivers.

Protection

Main security provider in the village / neighbourhood: Self Organized

Health

Most common concern: Malaria

Main provider: Government

Education

Type of facility: Formal Primary Education

Availability of learning supplies: Yes

Availability of teachers: Yes



Distance from main water source

>20 min walking

Water fit for human drinking

No

People feel safe collecting water

No



% collapsed or in danger of shelters*

10-25%

Average occupants

1-4

Market access (NFIs)

No



Conditions of most latrines

**Unknown
Not reported**

Evidence of open defecation

Yes

Hygiene promotion campaign

Yes



Access to food

Yes offsite

Frequency of food assistance

Irregular

Market access (food)

No



Separate male / female latrines

**Unknown
Not reported**

Toilets / bathrooms lock from inside

**Unknown
Not reported**

Lighting around all toilets / bathrooms

**Unknown
Not reported**



Access to health facility

Yes

Distance from health facility

Off-site (<3 km)

Exclusion from health services

None



Security provided at location

Yes

Conflict-related incidents

No

Areas avoided by women / girls

No



Access to primary education

Yes

Distance to nearest education facility

>10 km

% children attending primary education

<25%

*The share of collapsed and in danger of collapse shelters in the figure above refers to IDP/returnee shelters only.

WASH

Connections to functioning pipelines: No

Main water purification method: None

Main water source for cooking / washing: Hand Pumps

Main water source for drinking: Hand Pumps

No. functioning boreholes: 3 Non-functioning: 2

Complaints about drinking water quality: Yes

Main problem with water: Insufficient amount

Type of toilet: Open defecation No. garbage disposal points: 0

Main garbage disposal method: Burning Is solid waste a problem? No

Shelter / NFIs

Main shelter type: Tukul

Shelter materials available in nature: Poles, Rope, Grass

Shelter mat. available from local market: Poles, Bamboo, Rope

Three most needed NFIs:

Emergency shelter kits, Mosquito nets

Food

Groups struggling most with food access: IDPs, Returnees, Host community

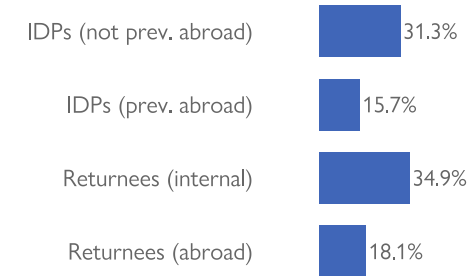
Main source of food: Food assistance

Reason for lack of market access: Distance

Pacong Centre



Location SSID: ssid_SS0404_0011
 Postcode: SS040406
 Accessibility: Accessible by other means of transport
 Community Leader: Yes
 Registration: Yes, paper-based
 Who is being registered: IDPs and returnees



No. IDPs: 156

Households: 39

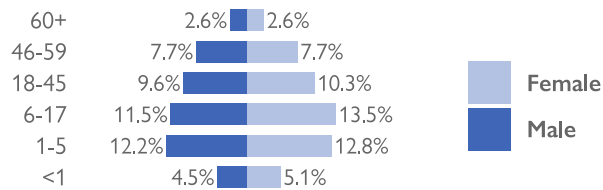
Reason for displacement: Communal Clashes

Origin of largest IDP group:

Lakes, Rumbek East

Origin of 2nd largest IDP group:

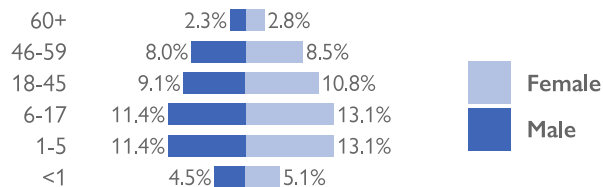
Lakes, Rumbek Centre



No. returnees: 176

Households: 44

Reason for displacement: Conflict



Mobility (IDPs)

Date of arrival of first IDP group: 2015-03-06

Date of arrival of last IDP group: 2016-04-09

Have the IDPs been displaced previously? Yes

Three main reasons preventing the majority of IDPs from returning:

Lack of food, Lack of safety

Mobility (returnees)

Date of return of first returnee group: 2017-04-14

Date of return of last returnee group: 2019-07-05

Are there people displaced from this village / neighbourhood who have not returned yet? Yes

Special needs

No. pregnant women: 7

No. breastfeeding mothers: 9

Total number of individuals with special needs: 26

Special needs include pregnant and breastfeeding women, separated, orphaned and unaccompanied children, persons with mental or physical disabilities, persons with chronic diseases or serious medical conditions and old people without caregivers.

Protection

Main security provider in the village / neighbourhood: Local Authorities

Health

Most common concern: Malaria

Main provider: NGO/INGO

Education

Type of facility: Formal Primary Education

Availability of learning supplies: No

Availability of teachers: Yes



Distance from main water source

>20 min walking

Water fit for human drinking

No

People feel safe collecting water

No



% collapsed or in danger of shelters*

0-10%

Average occupants

1-4

Market access (NFIs)

No



Conditions of most latrines

**Unknown
Not reported**

Evidence of open defecation

Yes

Hygiene promotion campaign

Yes



Access to food

Yes offsite

Frequency of food assistance

**Unknown
Not reported**

Market access (food)

No



Separate male / female latrines

**Unknown
Not reported**

Toilets / bathrooms lock from inside

**Unknown
Not reported**

Lighting around all toilets / bathrooms

**Unknown
Not reported**



Access to health facility

Yes

Distance from health facility

Off-site (<3 km)

Exclusion from health services

Returnees Host Community



Security provided at location

Yes

Conflict-related incidents

No

Areas avoided by women / girls

Yes



Access to primary education

Yes

Distance to nearest education facility

>10 km

% children attending primary education

<25%

*The share of collapsed and in danger of collapse shelters in the figure above refers to IDP/returnee shelters only.

WASH

Connections to functioning pipelines: No

Main water purification method: None

Main water source for cooking / washing: Hand Pumps

Main water source for drinking: Hand Pumps

No. functioning boreholes: 3 Non-functioning: 2

Complaints about drinking water quality: Yes

Main problem with water: Too far

Type of toilet: Open defecation No. garbage disposal points: 0

Main garbage disposal method: Burning Is solid waste a problem? No

Shelter / NFIs

Main shelter type: Tukul

Shelter materials available in nature: Poles, Bamboo, Rope

Shelter mat. available from local market: Poles, Bamboo, Rope

Three most needed NFIs:

Emergency shelter kits, Mosquito nets

Food

Groups struggling most with food access: IDPs, Returnees

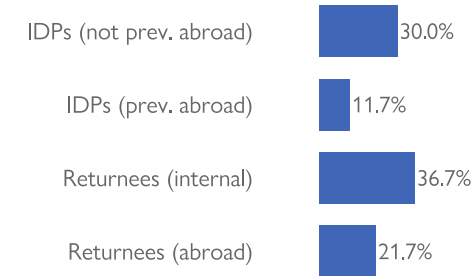
Main source of food: Host Community Donation

Reason for lack of market access: Distance

Pan Awas



Location SSID: ssid_SS0404_0012
 Postcode: SS040406
 Accessibility: Accessible by car
 Community Leader: Yes
 Registration: Yes, paper-based
 Who is being registered: IDPs and returnees



No. IDPs: 100

Households: 25

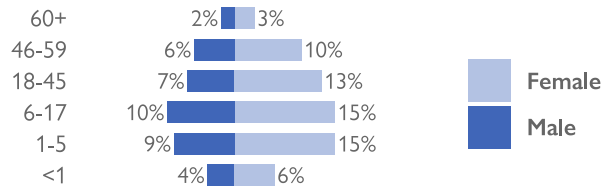
Reason for displacement: Communal Clashes

Origin of largest IDP group:

Lakes, Rumbek East

Origin of 2nd largest IDP group:

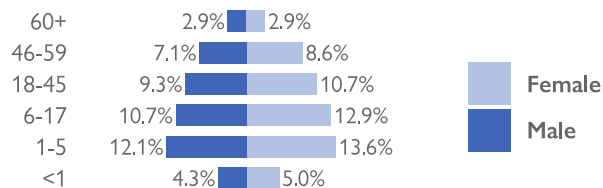
Lakes, Rumbek Centre



No. returnees: 140

Households: 35

Reason for displacement: Conflict



Mobility (IDPs)

Date of arrival of first IDP group: 2015-04-07

Date of arrival of last IDP group: 2019-03-16

Have the IDPs been displaced previously? Yes

Three main reasons preventing the majority of IDPs from returning:

Lack of food, Lack of safety

Mobility (returnees)

Date of return of first returnee group: 2017-02-19

Date of return of last returnee group: 2019-01-11

Are there people displaced from this village / neighbourhood who have not returned yet? Yes

Special needs

No. pregnant women: 4

No. breastfeeding mothers: 6

Total number of individuals with special needs: 18

Special needs include pregnant and breastfeeding women, separated, orphaned and unaccompanied children, persons with mental or physical disabilities, persons with chronic diseases or serious medical conditions and old people without caregivers.

Protection

Main security provider in the village / neighbourhood: Local Authorities

Health

Most common concern: Malaria

Main provider: Government

Education

Type of facility: Formal Primary Education

Availability of learning supplies: Yes

Availability of teachers: Yes



Distance from main water source

>20 min walking

Water fit for human drinking

No

People feel safe collecting water

No



% collapsed or in danger of shelters*

0-10%

Average occupants

1-4

Market access (NFIs)

No



Conditions of most latrines

**Unknown
Not reported**

Evidence of open defecation

Yes

Hygiene promotion campaign

Yes



Access to food

Yes offsite

Frequency of food assistance

Irregular

Market access (food)

No



Separate male / female latrines

**Unknown
Not reported**

Toilets / bathrooms lock from inside

**Unknown
Not reported**

Lighting around all toilets / bathrooms

**Unknown
Not reported**



Access to health facility

Yes

Distance from health facility

Off-site (<3 km)

Exclusion from health services

Host Community



Security provided at location

Yes

Conflict-related incidents

No

Areas avoided by women / girls

Yes



Access to primary education

Yes

Distance to nearest education facility

>10 km

% children attending primary education

<25%

*The share of collapsed and in danger of collapse shelters in the figure above refers to IDP/returnee shelters only.

WASH

Connections to functioning pipelines: No

Main water purification method: None

Main water source for cooking / washing: Hand Pumps

Main water source for drinking: Hand Pumps

No. functioning boreholes: 0

Non-functioning: 3

Complaints about drinking water quality: Yes

Main problem with water: Too far

Type of toilet: Open defecation

No. garbage disposal points: 0

Main garbage disposal method: Burning

Is solid waste a problem? No

Shelter / NFIs

Main shelter type: Tukul

Shelter materials available in nature: Poles, Rope

Shelter mat. available from local market: Poles, Rope, Grass

Three most needed NFIs:

Emergency shelter kits, Mosquito nets

Food

Groups struggling most with food access: IDPs, Returnees

Main source of food: Food assistance

Reason for lack of market access: Distance

Amer



Location SSID: ssid_SS0404_0015

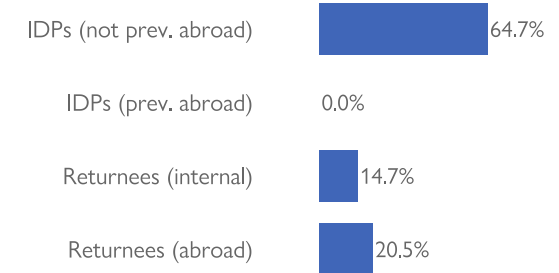
Postcode: SS040407

Accessibility: Accessible by car

Community Leader: Yes

Registration: Yes, paper-based

Who is being registered: IDPs, returnees and host community



No. IDPs: 101

Households: 19

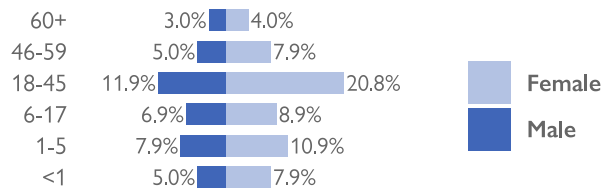
Reason for displacement: Communal Clashes

Origin of largest IDP group:

Lakes, Rumbek East

Origin of 2nd largest IDP group:

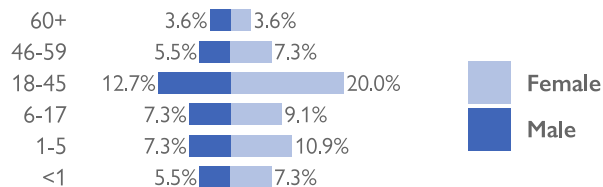
Lakes, Rumbek East



No. returnees: 55

Households: 11

Reason for displacement: Communal Clashes



Mobility (IDPs)

Date of arrival of first IDP group: 2016-07-08

Date of arrival of last IDP group: 2017-01-11

Have the IDPs been displaced previously? Yes

Three main reasons preventing the majority of IDPs from returning:

Lack of food, House damaged/destroyed, Lack of safety

Mobility (returnees)

Date of return of first returnee group: 2018-01-12

Date of return of last returnee group: 2019-02-02

Are there people displaced from this village / neighbourhood who have not returned yet? Yes

Special needs

No. pregnant women: 5

No. breastfeeding mothers: 2

Total number of individuals with special needs: 15

Special needs include pregnant and breastfeeding women, separated, orphaned and unaccompanied children, persons with mental or physical disabilities, persons with chronic diseases or serious medical conditions and old people without caregivers.

Protection

Main security provider in the village / neighbourhood: Local Authorities

Health

Most common concern: Malaria

Main provider: NGO/INGO

Education

Type of facility: Formal Primary Education

Availability of learning supplies: No

Availability of teachers: Yes



Distance from main water source

>20 min walking

Water fit for human drinking

Yes

People feel safe collecting water

Yes



% collapsed or in danger of shelters*

50-75%

Average occupants

5-6

Market access (NFIs)

Yes



Conditions of most latrines

**Unknown
Not reported**

Evidence of open defecation

Yes

Hygiene promotion campaign

Yes



Access to food

Yes offsite

Frequency of food assistance

**Unknown
Not reported**

Market access (food)

Yes



Separate male / female latrines

**Unknown
Not reported**

Toilets / bathrooms lock from inside

**Unknown
Not reported**

Lighting around all toilets / bathrooms

**Unknown
Not reported**



Access to health facility

Yes

Distance from health facility

Mobile clinic / HEW

Exclusion from health services

None



Security provided at location

Yes

Conflict-related incidents

No

Areas avoided by women / girls

Yes



Access to primary education

Yes

Distance to nearest education facility

6-10 km

% children attending primary education

51-75%

*The share of collapsed and in danger of collapse shelters in the figure above refers to IDP/returnee shelters only.

WASH

Connections to functioning pipelines: No

Main water purification method: Boiling

Main water source for cooking / washing: Hand Pumps

Main water source for drinking: Hand Pumps

No. functioning boreholes: 2 Non-functioning: 0

Complaints about drinking water quality: No

Main problem with water: NA

Type of toilet: Open defecation No. garbage disposal points: 0

Main garbage disposal method: Burning Is solid waste a problem? No

Shelter / NFIs

Main shelter type: Tukul

Shelter materials available in nature: Poles, Bamboo, Grass

Shelter mat. available from local market: Poles, Bamboo, Rope, Grass

Three most needed NFIs:

Emergency shelter kits, Kitchen sets, Mosquito nets

Food

Groups struggling most with food access: IDPs, Returnees, Host community

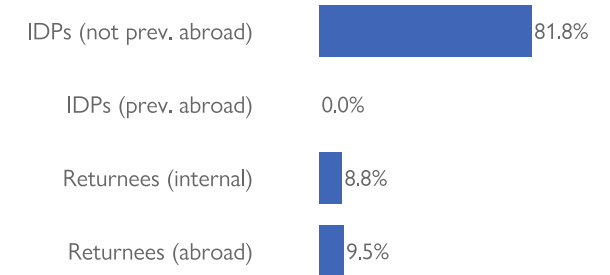
Main source of food: Cultivation/Sale of livestock

Reason for lack of market access: NA

Cuei Balac



Location SSID: ssid_SS0404_0016
 Postcode: SS040407
 Accessibility: Accessible by car
 Community Leader: Yes
 Registration: Yes, paper-based
 Who is being registered: IDPs and returnees



No. IDPs: 121

Households: 23

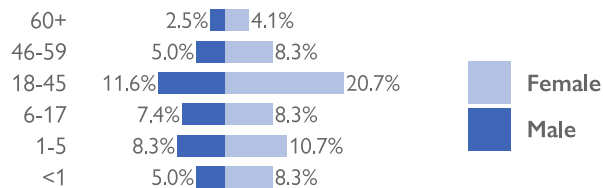
Reason for displacement: Conflict

Origin of largest IDP group:

Lakes, Cueibet

Origin of 2nd largest IDP group:

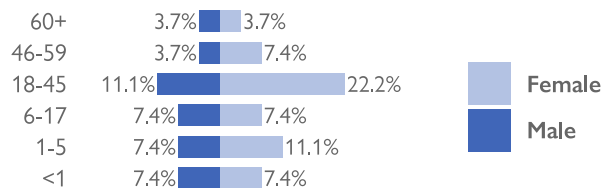
NA, NA



No. returnees: 27

Households: 8

Reason for displacement: Communal Clashes



Mobility (IDPs)

Date of arrival of first IDP group: 2016-07-15

Date of arrival of last IDP group: 2017-12-13

Have the IDPs been displaced previously? Yes

Three main reasons preventing the majority of IDPs from returning:

Lack of food, House damaged/destroyed, Lack of safety

Mobility (returnees)

Date of return of first returnee group: 2018-01-13

Date of return of last returnee group: 2019-02-05

Are there people displaced from this village / neighbourhood who have not returned yet? Yes

Special needs

No. pregnant women: 2

No. breastfeeding mothers: 3

Total number of individuals with special needs: 6

Special needs include pregnant and breastfeeding women, separated, orphaned and unaccompanied children, persons with mental or physical disabilities, persons with chronic diseases or serious medical conditions and old people without caregivers.

Protection

Main security provider in the village / neighbourhood: Local Authorities

Health

Most common concern: Malaria

Main provider: Government

Education

Type of facility: Formal Primary Education

Availability of learning supplies: Yes

Availability of teachers: Yes



Distance from main water source

<20 min walking

Water fit for human drinking

Yes

People feel safe collecting water

Yes



% collapsed or in danger of shelters*

50-75%

Average occupants

5-6

Market access (NFIs)

Yes



Conditions of most latrines

**Unknown
Not reported**

Evidence of open defecation

Yes

Hygiene promotion campaign

**Unknown
Not reported**



Access to food

Yes offsite

Frequency of food assistance

**Unknown
Not reported**

Market access (food)

Yes



Separate male / female latrines

**Unknown
Not reported**

Toilets / bathrooms lock from inside

**Unknown
Not reported**

Lighting around all toilets / bathrooms

**Unknown
Not reported**



Access to health facility

Yes

Distance from health facility

Off-site (>3 km)

Exclusion from health services

None



Security provided at location

Yes

Conflict-related incidents

No

Areas avoided by women / girls

No



Access to primary education

Yes

Distance to nearest education facility

3-5 km

% children attending primary education

<25%

*The share of collapsed and in danger of collapse shelters in the figure above refers to IDP/returnee shelters only.

WASH

Connections to functioning pipelines: No
Main water purification method: Boiling
Main water source for cooking / washing: Hand Pumps
Main water source for drinking: Hand Pumps
No. functioning boreholes: 1
Complaints about drinking water quality: No
Main problem with water: NA
Type of toilet: Open defecation
Main garbage disposal method: Burning

Non-functioning: 2
No. garbage disposal points: 0
Is solid waste a problem? Yes

Shelter / NFIs

Main shelter type: Tukul
Shelter materials available in nature: Poles, Rope, Grass
Shelter mat. available from local market: Poles, Rope, Grass
Three most needed NFIs:
Emergency shelter kits, Hygiene kits, Mosquito nets

Food

Groups struggling most with food access: IDPs, Returnees, Host community
Main source of food: Cultivation/Sale of livestock
Reason for lack of market access: NA