

OVERVIEW

The Registered IDP Area Baseline Assessment provides granular data on the number and geographic location of officially registered internally displaced people (IDPs). This report assesses registered IDP presence at the hromada level, also mapping the recorded change since the previous round. Round 26 presents the data of the registered IDP population disaggregated by sex, age and state-recognized disability status.¹

The data collected for the Area Baseline Assessment Round 26 reflects the up-to-date local administrative register of the IDP population as of 31 July 2023, equivalent to a total of 3,677,601 registered IDPs. Registered IDP figures were collected for 1,039 hromadas (78% of all hromadas covered in the Ukrainian government-controlled areas). Data disaggregated by age, sex and disability status were provided for around 76 per cent of the administrative units covered.

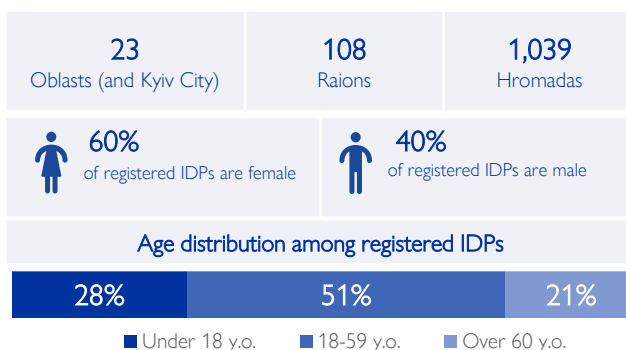
For this assessment, IOM define IDPs as persons who officially registered as fleeing their habitual place of residence due to the current war in Ukraine

¹ Information on disability status as conveyed in this report does not reflect international standards guidelines for the inclusion of persons with disabilities but does reflect disability status as recognized by the Government of Ukraine.

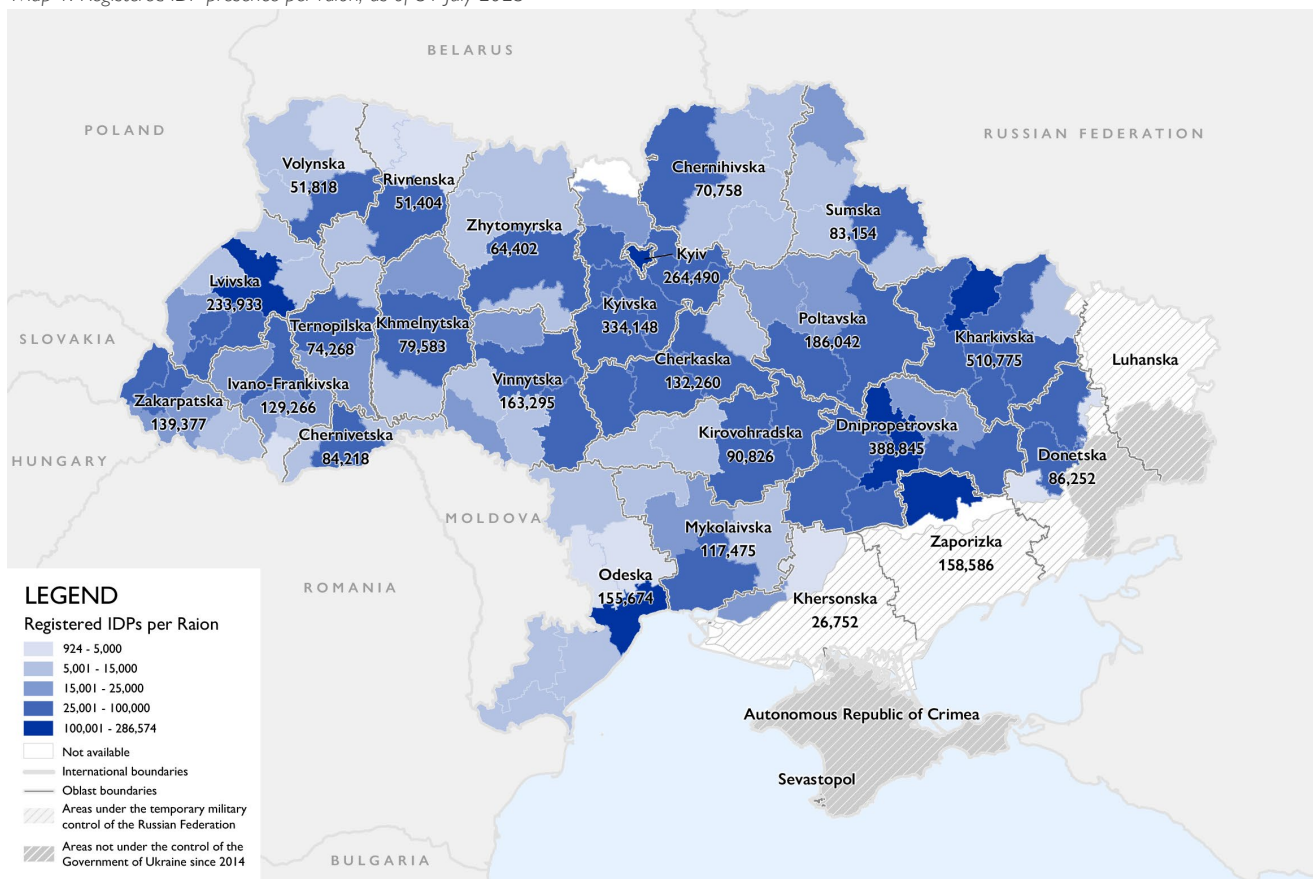
Disclaimers:
The data in this report was sourced locally from oblast authorities and their official IDP registration data per oblast, raion, and hromada, where available. As such, it likely represents an undercount of those who have been de facto forced to flee their homes.

KEY INSIGHTS

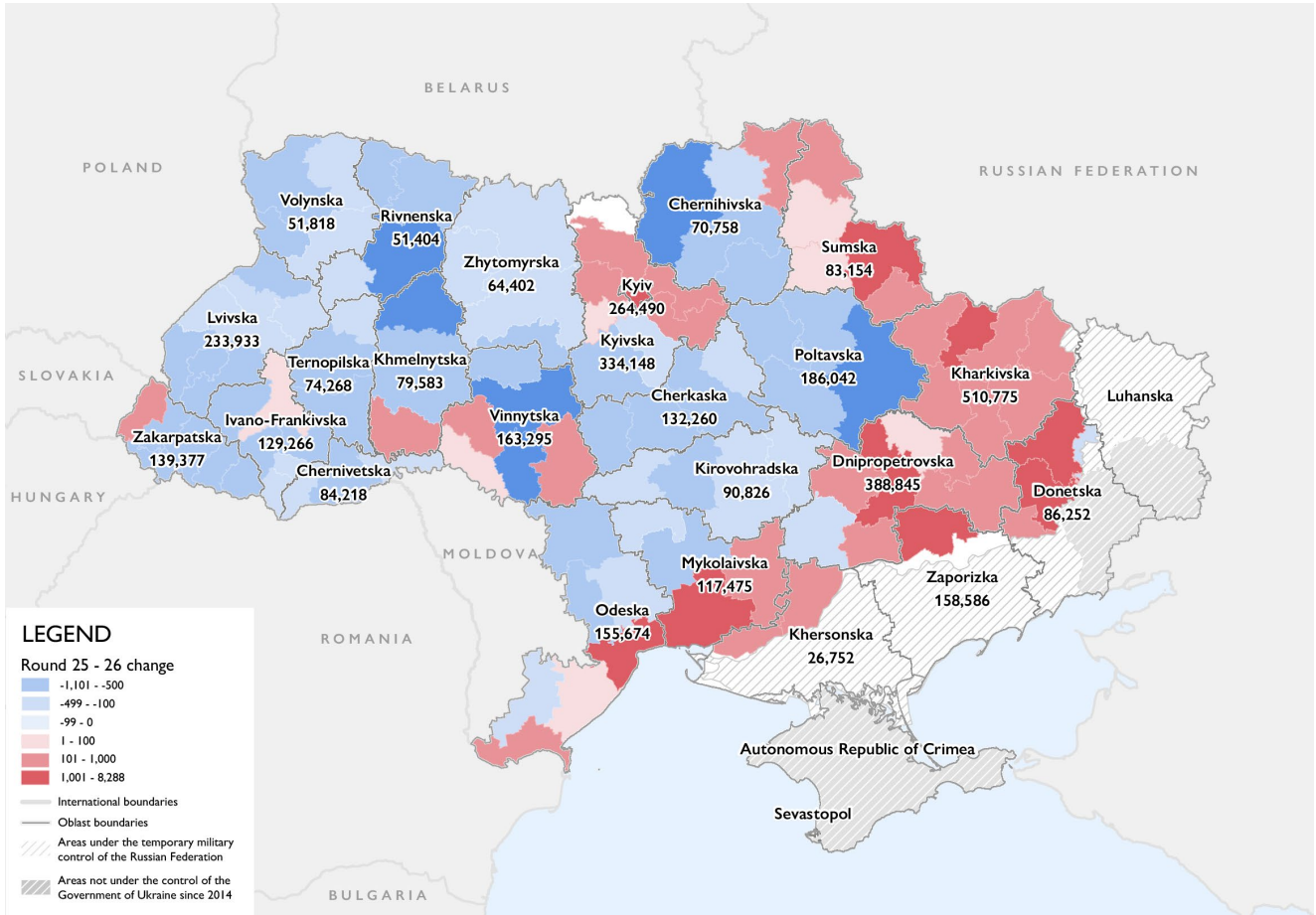
- Among oblasts, **Kharkivska (510,775)**, **Dnipropetrovska (388,845)** and **Kyivska (334,148)** have the highest number of officially registered IDPs.
- At the raion level, **Kharkivskiyi (286,574)**, **Kyivska (264,490)**, and **Dniprovskiyi (166,874)** host the highest number of registered IDPs.
- **Donetska and Kirovohradska Oblasts** have the highest share of registered IDPs aged 60 and over (41% and 31% respectively).
- Across the country, around **5% of registered IDPs have a state-recognized disability status.**



Map 1: Registered IDP presence per raion, as of 31 July 2023



Map 2: Absolute change in registered IDPs per raion between Rounds 25 and 26



CHANGES IN REGISTERED IDP FIGURES

Changes in the caseload of registered IDPs are measured controlling for variations in the area covered compared to the previous round. The map above shows the changes in hromadas that were assessed in both Rounds 25 and 26.

Consistent with previous trends, the number of registered IDPs in the eastern and southern oblasts continues to grow. The most significant increases were observed in Kharkivska (+10,600 IDPs from R25), Zaporizka (+5,700), Kyiv city (+5,600), Donetska (+3,700), Odeska (+2,700), Dnipropetrovska, and Mykolaivska (+2,200 each), and Sumska (+2,000) Oblasts. Particularly in the southern oblasts, displacement dynamics are still partly influenced by the aftermath of the Nova Kakhovka dam collapse on June 6th. KIs indicated that in Khersonska Oblast, most IDPs have relocated from de-occupied areas to the city of Kherson, while the rest are scattered among the northern hromadas, which remain unaffected by the flooding caused by the Kakhovka dam collapse.

Additionally, since Round 25, an increase in registered IDPs in Dnipropetrovska Oblast was observed. This can be attributed to displacement from areas heavily affected by shelling as well as the scarcity of drinking water caused by the

initial floods and subsequent drought resulting from the destruction of the dam. Similarly, Kryvyi Rih has experienced a comparable trend, as reported by KIs, with the limited or non-existent availability of water from the central supply network contributing to population outflows, potentially to other displacement areas.

Intra-oblast displacement was prevalent in Mykolaivska, Sumska, and Donetska Oblasts. Mykolaiv city saw a significant increase in registered IDPs, driven by employment opportunities. Sumska Oblast continued to experience a trend of increasing internal displacement, with residents leaving more dangerous border areas for safer zones. In Donetska Oblast, there was a remarkable increase in registered IDPs from the same oblast and neighboring ones like Kharkivska and Luhanska, fleeing ongoing active conflict zones for safer areas. Conversely, the western oblasts show a downward trend in the number of registered IDPs. According to KIs, this decrease is partly due to migratory movements back to their respective areas of origin, subject to security factors allowing such return, as well as de-registration resulting from displacement abroad.

DEMOGRAPHICS

Central and western oblasts have a higher proportion of registered younger IDPs. For example, in Ivano-Frankivska (43%), Zakarpatska (36%), Chernivetska, and Zhytomyrska (35% each), Lvivska (32%), and Vinnytska (31%) Oblasts, the share of children among registered IDPs is above the national average. In contrast, Kharkivska (41%) and Kirovohradska (29%) Oblasts observe a relatively high proportion of registered IDPs aged 60 and over.

Moreover, the proportion of female IDPs in all western oblasts is significantly higher than the rest of the country, with Ivano-Frankivska (67%) and Zakarpatska (65%) Oblasts having the highest share. Conversely, in southern and eastern oblasts, the proportion of male IDPs is higher than in the rest of the country, peaking in Khersonska (47%) and Zaporizka (44%) Oblasts. Overall, these trends seem to indicate that displaced women and children tend to register as IDPs further away from the areas affected by the war, while the displaced male and older population tends to remain closer to their habitual place of residence.



5% of registered IDPs are recorded to have a state-recognised disability status

METHODOLOGY

Data for the Area Baseline Assessment is collected through a network of Key Informants within the local oblast administration bodies across the country. Every month, IOM the recorded figures on registered displacement directly from the regional authorities, as well as sex, age and disability disaggregated estimates among the registered IDP population. In addition, IOM collects feedback from local authorities to explain changes across round and to provide interpretation for the trends observed.

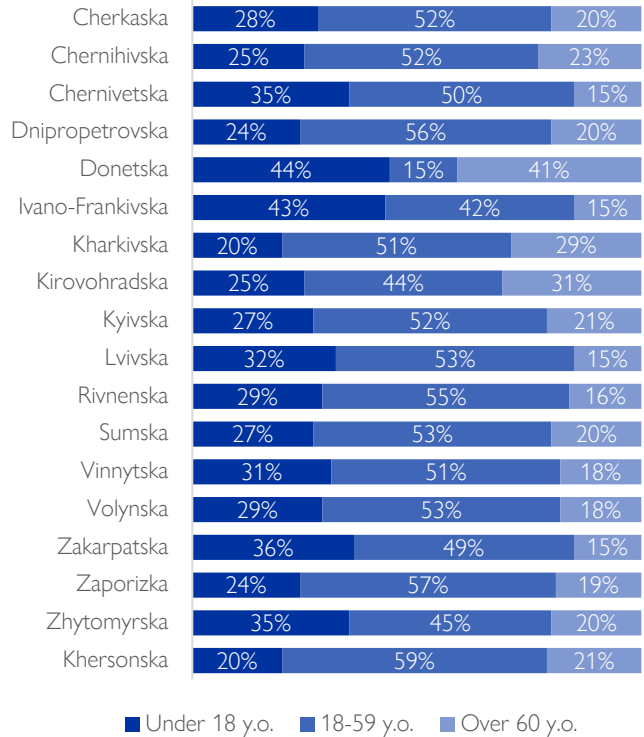
In line with the established Displacement Tracking Matrix (DTM) approach, IOM endeavors to regularly collect data on the registered IDP population in all territories under the control of the Government of Ukraine. While data collection capacity grows, geographical coverage can change across rounds.

The figures provided in this report reflect the recorded registered IDP population, and as such do not include displaced individuals who have not officially registered with the local authorities. For further information on broader displacement figures and trends, see the IOM [General Population Survey](#).

* Data on the age, sex and disability status of registered IDPs is not available for Odeska,, Poltavska Kyiv city, Mykolaivska, Khmelnytska, Ternopilka Oblasts.

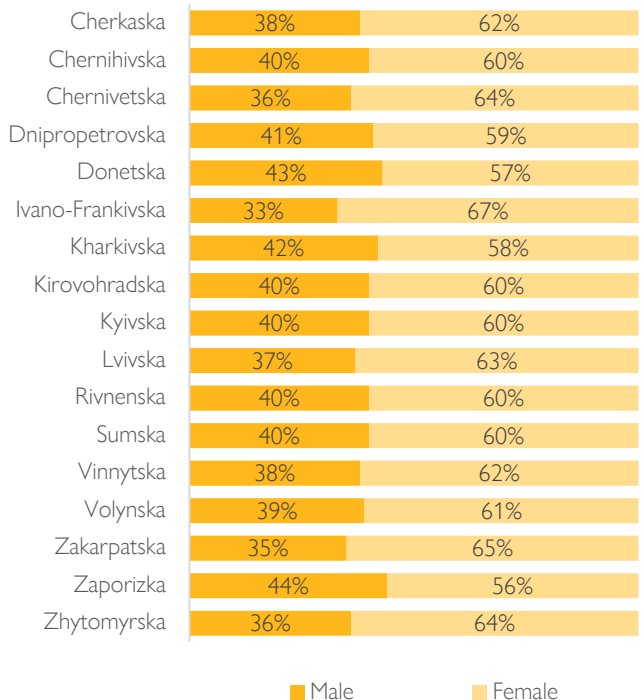
AGE DISTRIBUTION OF REGISTERED IDPs

Figure 1: Age distribution among registered IDPs, by oblast.*



SEX DISTRIBUTION OF REGISTERED IDPs


Figure 2: Sex distribution among registered IDPs, by oblast.*



REGISTERED IDP AREA BASELINE ASSESSMENT

UKRAINE - ROUND 26 - JULY 2023

REGISTERED IDP POPULATION



ADMINISTRATIVE UNIT		REGISTERED IDP POPULATION									
Област	Район	R17 14-25 Nov	R18 28 Nov - 11 Dec	R19 12-25 Dec	R20 16-31 Jan	R21 25 - 28 Feb	R22 26 - 31 March	R23 24 - 30 April	R24 25-31 May	R25 26-30 June	R26 24-31 July
Cherkaska	Cherkaskyi	61,790	66,075	65,416	64,084	60,444	59,837	59,167	59,234	58,945	58,636
	Umanskyi	39,235	39,289	38,739	38,163	34,255	34,419	34,095	34,018	33,852	33,648
	Zolotonyskyi	16,134	16,091	15,829	15,526	14,675	14,569	14,395	14,320	14,240	14,206
	Zvenyhorodskiyi	29,534	29,521	29,011	28,413	26,692	26,466	26,239	26,145	25,896	25,770
Chernihivska	Chernihivskiyi	35,481	35,526	35,181	33,788	32,480	31,980	31,789	32,301	32,488	31,929
	Koniukivskiyi	8,625	8,636	8,463	8,236	8,115	7,950	7,903	8,069	8,091	8,089
	Nizhynskiyi	17,812	17,620	17,041	16,209	15,439	14,843	14,656	14,541	14,282	14,141
	Novhorod-Siverskyi	6,125	6,140	6,075	6,059	6,055	6,057	6,123	6,505	6,640	6,908
	Prylutskyi	10,904	10,883	10,742	10,534	10,253	10,071	9,954	9,839	9,794	9,691
Chernivetska	Chernivetskyi	59,152	59,019	59,130	56,685	66,951	66,045	65,910	65,516	64,595	64,388
	Dnistrovskiyi	8,530	7,857	7,816	7,293	11,838	11,760	11,427	11,339	11,321	11,321
	Vyzhnytskyi	4,540	4,470	3,955	3,473	9,148	9,019	8,789	8,672	8,527	8,509
Donetska	Bakhmutskiyi	-	6,615	6,620	6,641	4,730	4,545	3,011	2,940	2,800	2,760
	Kramatorskyi	-	15,824	16,373	18,301	31,135	32,647	35,250	37,390	39,615	41,689
	Marupolskyi	-	0	0	-	-	-	-	-	-	-
	Pokrovskiyi	-	18,002	18,674	20,281	30,810	33,636	35,778	37,482	39,329	40,879
	Volnovaskiyi	-	0	0	-	327	422	543	626	761	924
Dnipropetrovska	Dniprovskiyi	159,719	160,307	160,161	160,255	161,172	162,041	163,198	164,424	165,657	166,874
	Kamianskyi	37,479	37,663	37,586	37,625	37,725	38,004	38,324	38,474	38,783	38,964
	Kryvorizkyi	64,500	65,712	66,354	67,242	67,694	68,129	68,353	72,596	72,843	72,841
	Nikopolskyi	33,598	34,264	34,824	37,053	40,037	41,823	43,114	44,382	45,501	46,043
	Novomoskovskiyi	17,395	17,424	17,241	16,997	16,960	16,952	16,968	17,011	17,045	17,061
	Pavlohradskiyi	21,919	22,103	22,183	22,327	22,762	23,047	23,182	19,105	19,225	19,354
	Synelnykivskiyi	25,175	25,359	25,380	25,590	25,929	26,311	26,718	27,120	27,499	27,708
Ivano-Frankivska	Ivano-Frankivskiyi	58,080	56,963	61,508	57,082	58,729	58,296	56,430	57,869	57,641	57,723
	Kaluskyi	18,691	18,628	20,355	24,196	17,288	18,722	16,787	18,181	17,707	17,295
	Kolomyiskiyi	23,851	29,132	26,263	28,613	22,007	21,477	21,179	20,872	20,677	20,522
	Kosivskiyi	9,582	9,524	9,514	10,828	8,766	8,592	8,442	8,356	8,209	8,158
	Nadvirnianskyyi	26,069	25,270	21,428	19,681	23,010	22,533	22,097	21,778	21,607	21,281
Kіrkiivska	Verkhovynskiyi	5,302	5,274	5,267	1,084	4,652	4,554	4,439	4,389	4,319	4,287
	Bohodukhivskiyi	106,322	106,736	106,968	62,282	63,588	62,570	62,823	63,263	63,664	64,081
	Chuhuivskiyi	45,533	46,253	46,253	47,661	49,648	49,799	51,656	54,867	54,272	54,565
	Iziumskiyi	26,462	26,931	26,929	29,404	23,655	30,856	30,867	31,226	31,968	32,286
	Kharkivskiyi	190,191	193,777	193,777	249,297	259,086	262,129	267,006	271,028	278,286	286,574
	Krasnohradskiyi	35,629	35,453	35,453	34,990	36,869	35,619	35,730	35,475	35,792	36,154
	Kupianskyi	3,154	3,366	3,366	3,647	3,629	4,390	4,633	4,876	5,132	5,611
	Lozivskiyi	29,792	29,838	29,838	29,665	30,679	30,109	30,471	30,674	30,945	31,504
Khersonska	Beryslavskiyi	-	-	-	1,032	1,229	1,229	1,229	2,512	2,768	3,111
	Khersonskiyi	-	-	-	-	9,732	9,732	9,732	20,043	23,175	23,641
Kіmelnytska	Kamianets-Podilskiyi	12,546	12,284	12,130	11,916	10,545	10,446	10,424	10,198	13,076	13,534
	Khmelnytskyi	60,250	60,195	59,515	59,259	56,925	54,171	53,344	52,808	50,970	50,616
	Shepetivskiyi	20,759	20,783	20,553	19,338	18,331	16,954	16,434	16,147	16,116	15,433
Kіrovogradska	Holovanivskiyi	12,938	12,868	13,454	13,148	12,929	12,682	12,532	12,345	12,186	12,175
	Kropyvnytskyi	41,367	41,353	44,239	43,682	43,336	43,063	42,897	42,633	42,620	42,530
	Novoukrainskyi	11,968	11,968	11,648	11,330	11,117	11,006	10,923	10,825	10,751	10,642
	Oleksandriiskiyi	25,579	25,311	26,685	26,324	26,122	25,954	25,804	25,614	25,532	25,479
Kyiv City	Kyivska	208,107	210,033	213,634	225,074	230,689	236,031	246,089	253,475	258,875	264,490
Kyivska	Bilotserkivskiyi	74,742	73,286	72,078	71,425	69,440	69,193	68,577	67,988	67,639	67,535
	Boryspilskiyi	42,108	42,245	41,936	41,830	40,794	39,976	39,784	39,707	39,776	39,984
	Brovarskiyi	37,533	37,673	37,780	37,810	37,496	36,965	37,169	37,390	37,491	38,083
	Buchanskyyi	77,354	78,185	79,584	80,172	82,767	82,931	83,794	84,982	85,609	85,939
	Fastivskiyi	16,272	30,785	30,489	30,330	29,759	30,604	30,240	30,126	30,098	30,158
	Obukhivskiyi	60,037	60,132	59,331	58,940	57,391	57,011	56,604	56,257	56,008	55,941
	Vyshhorodskiyi	16,308	16,431	16,440	16,307	16,390	14,982	15,518	15,766	15,836	16,508

NB. The lack of a value in the cells signifies that the information is unavailable (either because official data is inaccessible in occupied areas or due to the non-receipt of data in non-occupied areas). Conversely, a value of 0 indicates that the authorities have provided the data, but no IDPs have been recorded.

REGISTERED IDP AREA BASELINE ASSESSMENT

UKRAINE - ROUND 26 - JULY 2023

ADMINISTRATIVE UNIT		R17	R18	R19	R20	R21	R22	R23	R24	R25	R26
Област	Район	14-25 Nov	28 Nov-11 Dec	12-25 Dec	16-31 Jan	25-28 Feb	26-31 March	24-30 April	25-31 May	26-30 June	24-31 July
Lvivska	Chervonohradskiy	15 922	15 916	15 703	17 355	17 131	14 302	14 024	13 950	13 876	13 746
	Drohobyt'skiy	36 452	36 382	35 472	32 206	31 790	33 179	32 104	31 725	31 470	31 149
	Lvivskiy	132 296	132 305	130 284	129 020	127 354	126 133	125 821	125 712	125 568	125 494
	Sambirskiy	17 683	17 650	17 316	16 562	16 348	16 316	20 111	16 071	15 939	15 807
	Stryiskiy	35 173	35 148	34 439	33 474	33 042	32 115	27 730	31 443	31 278	31 071
	Yavorivskiy	9 232	9 203	9 023	8 809	8 695	8 536	8 382	8 290	8 184	8 095
Mykolaivska	Zolochivskiy	10 196	10 171	9 813	9 641	9 517	9 071	8 890	8 782	8 630	8 571
	Bashtanskiy	14 000	14 000	12 904	14 027	14 224	14 428	14 320	14 461	14 296	14 485
	Mykolajivskiy	60 321	60 321	48 795	66 237	67 168	71 098	77 384	79 650	69 506	71 876
	Pervomajskiy	14 582	14 582	8 903	14 411	14 613	13 693	7 859	7 387	12 797	12 740
	Voznesenskiy	21 128	21 128	18 464	21 046	21 342	20 268	19 832	19 619	18 588	18 374
Odeska	Berезivskiy	4 380	4 380	4 756	4 872	4 691	4 488	4 376	4 320	4 286	4 252
	Bilhorod-Dnistrovskiy	5 907	5 907	5 937	5 788	5 871	5 960	5 880	5 920	5 932	6 004
	Bolhradskiy	8 295	8 295	8 320	8 265	8 193	8 029	7 653	7 454	7 449	7 415
	Izmail'skiy	13 821	13 821	13 997	14 229	14 422	14 536	14 672	14 817	14 647	14 814
	Odeskiy	83 678	83 678	86 338	93 524	97 163	99 742	102 521	105 787	108 657	111 707
	Podil'skiy	10 514	10 514	10 586	10 563	10 572	10 521	10 362	10 372	10 226	9 898
Poltavska	Rozdilnanskiy	2 292	2 292	2 303	2 315	2 301	2 289	1 864	1 755	1 766	1 584
	Kremenchut'skiy	51 713	51 713	50 797	50 061	49 898	50 099	49 909	49 733	49 410	49 253
	Lubenskiy	23 287	23 287	22 792	22 219	22 147	21 784	21 553	21 327	21 007	20 800
	Myrhorodskiy	26 885	26 885	26 045	25 419	25 336	24 887	24 645	24 473	24 142	23 959
	Poltavskiy	99 746	99 746	97 783	96 034	95 721	95 334	94 669	93 825	92 753	92 030
Rivnenska	Dubenskiy	13 863	13 863	14 031	9 551	8 537	7 933	7 765	7 607	7 499	7 430
	Rivnenskiy	52 512	52 512	53 047	37 268	37 571	36 329	35 879	35 593	35 261	34 381
	Sarnenskiy	9 484	9 484	9 555	6 335	6 170	5 889	5 185	5 095	4 923	4 770
Sum'ska	Varaskiy	6 548	6 548	6 618	5 490	5 372	5 307	5 217	5 101	5 024	4 823
	Konotop'skiy	6 997	6 997	6 997	7 170	7 059	7 038	7 151	7 034	7 116	7 189
	Okhtyr'skiy	14 532	14 532	14 534	14 666	14 861	14 756	14 831	14 468	14 741	14 865
	Romenskiy	7 733	7 733	7 733	7 572	7 314	7 207	7 129	7 083	7 093	7 112
Ternopil'ska	Shostkyn'skiy	9 832	9 832	9 832	11 207	13 895	14 271	14 601	15 349	15 987	16 505
	Snyatskiy	32 874	32 874	32 874	28 511	34 100	34 449	35 523	36 134	36 178	37 483
	Chortkivskiy	19 023	19 023	18 633	18 002	17 440	17 116	16 923	16 638	16 309	16 067
	Kremenetskiy	11 425	11 425	11 116	10 787	10 448	10 224	10 048	9 878	9 707	9 641
	Ternopil'skiy	53 921	53 921	52 788	51 982	50 979	50 334	49 782	49 268	48 772	48 560
Vinnytska	Haityn'skiy	28 706	28 706	29 098	29 612	26 210	26 374	25 994	25 714	24 749	25 155
	Khmilnytskiy	21 840	21 840	21 337	20 701	20 091	20 233	19 784	19 504	19 062	18 589
	Malyit'-Podil'skiy	13 973	13 973	14 265	16 450	13 318	16 875	16 630	16 505	16 154	16 209
	Tulchynskiy	16 656	16 656	16 788	15 925	15 593	14 081	13 918	13 779	14 612	13 563
	Vinnitskiy	78 363	78 363	81 482	79 156	74 907	77 250	76 630	76 224	76 040	74 939
Volyn'ska	Zhmerynskiy	17 116	17 116	17 037	16 728	11 869	15 368	15 167	14 998	14 390	14 840
	Kamin-Kashyrskiy	5 247	5 247	5 148	4 867	4 851	4 629	4 563	4 394	4 306	4 270
	Kovel'skiy	14 735	14 735	14 188	13 462	13 209	12 861	12 625	12 491	12 404	12 272
	Lutskiy	19 930	19 930	19 944	19 948	26 976	26 295	25 974	25 697	25 528	25 442
	Volodymyr-Volyn'skiy	12 082	12 082	12 030	11 724	12 706	10 731	10 531	10 295	9 970	9 834
Zakarpatska	Berehivskiy	19 048	19 048	9 718	13 359	13 006	17 582	17 364	16 818	17 075	16 952
	Khustskiy	19 545	19 545	26 640	15 923	15 502	25 174	24 784	24 784	24 317	24 049
	Mukachivskiy	49 324	49 324	49 640	40 040	38 981	37 438	36 896	36 461	36 295	36 104
	Rakhivskiy	10 044	10 044	10 649	10 694	10 411	9 122	8 972	8 955	8 772	8 611
	Tiachivskiy	13 376	13 376	9 049	19 405	18 892	12 125	12 041	12 041	11 773	11 632
Zaporizka	Uzhhorodskiy	51 084	51 084	51 032	50 365	49 033	42 354	42 141	42 111	41 928	42 029
	Berdianskiy	18 327	18 327	15 684	18 166	-	-	-	-	-	-
	Melitopol'skiy	6 681	6 681	6 545	6 424	-	-	-	-	-	-
	Polohivskiy	6 416	6 416	9 480	9 439	577	533	-	-	-	-
	Vasylivskiy	3 892	3 892	4 708	3 354	-	-	-	-	-	-
Zhytomyrska	Zaporizkiy	161 466	161 466	163 782	165 942	165 501	168 164	171 718	149 458	152 812	158 586
	Berdychivskiy	8 621	8 621	8 461	8 089	7 884	7 806	7 462	7 109	7 133	6 989
	Korostyn'skiy	12 181	12 181	11 921	12 052	11 792	11 731	11 322	11 122	11 129	11 102
	Novohrad-Volyn'skiy	6 865	6 865	6 570	6 282	5 805	5 682	5 374	5 374	5 292	5 234
Zhytomyr'skiy	42 979	42 979	42 809	42 529	42 081	41 531	41 254	41 176	41 106	41 077	

Disclaimer: The opinions expressed in this publication do not necessarily reflect the views of the International Organization for Migration (IOM). The designations employed and the presentation of material throughout the report do not imply expression of any opinion whatsoever on the part of IOM concerning the legal status of any country, territory, city or area, or of its authorities, or concerning its frontiers or boundaries.

