


 Assessment conducted in
 affected areas


The objective of the Emergency Tracking Tool (ETT) is to collect information on large and sudden population movements. Information is collected through key informant interviews or direct observation. This dashboard provides information on displacement which occurred from 1 to 9 March 2021 in two sites of Lac Province.


 Assessment conducted
 through phone interviews
 with key informants

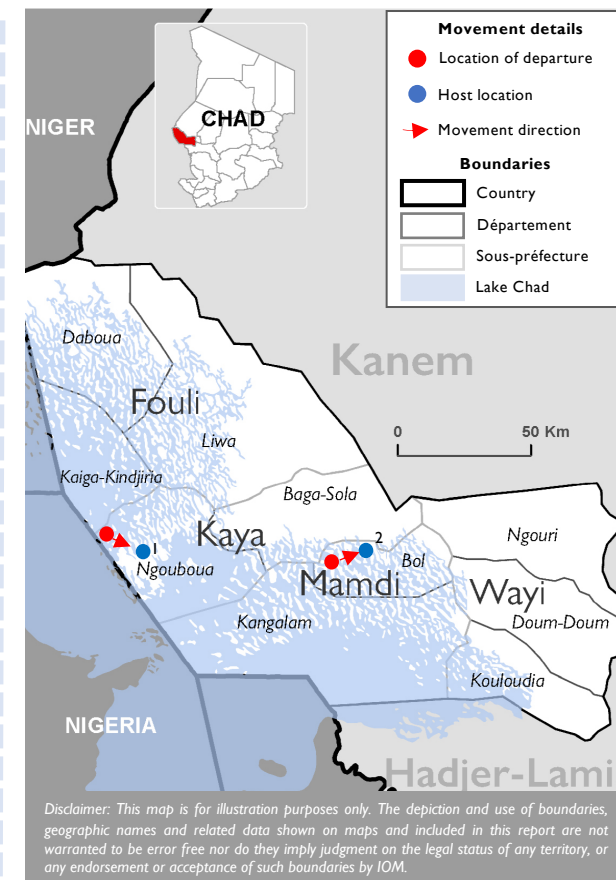
SUMMARY OF EVENT






DISPLACED POPULATION:

790 Internally Displaced Persons, 180 Households (estimates)

- On **1 March 2021**, following an **abduction by Non-State Armed Groups** which occurred on 24 February 2021 in the **Ngouboua** sous-préfecture (**Kaya** département), **65 households (212 individuals)** preventively fled the village of **Tchou-Ngachia** (located on the **islands of Lake Chad**) for an as of yet unnamed **site** located on the **mainland**, in the surroundings of the **Tchoukoutalia** site (in the same sous-préfecture).
- On **8 and 9 March 2021**, following an **armed attack** which occurred in the village of **Sidiya** on 1 March 2021, **115 households (578 individuals)** preventively fled the villages of **Sidiya, Kollom, Selyarom, Koygoua and Guelia** located on the **islands of Lake Chad** (**Bol** sous-préfecture, **Mamdi** département) for the site of **Maar**, located on the **mainland** (in the same sous-préfecture).



DATE OF MOVEMENT	DISPLACED POPULATION	HOST SOUS-PRÉFECTURE	HOST LOCATION	REASON FOR MOVEMENT	MEANS OF TRANSPORT	PRIORITY NEEDS		
01/03/2021	65 households, 212 individuals	Ngouboua	Near the Tchoukoutalia site	Preventive	On foot and by boat	 Food	 Non-Food Items	 Shelter
08/03/2021	115 households, 578 individuals	Bol	Site of Maar					