


	Assessment conducted in affected areas	
	Assessment conducted through phone interviews with key informants	

The objective of the Emergency Tracking Tool (ETT) is to collect information on large and sudden population movements. Information is collected through key informant interviews or direct observation. This dashboard provides information on displacement which occurred on 4 January 2021 in one site of Lac Province.

SUMMARY OF EVENT

 **DISPLACED POPULATION : 899** Internally Displaced Persons, 301 Households (estimates)

Following an **armed attack** which occurred on **25 December 2020** in the village of **Bikerom**, **301 households (899 individuals)** fled the villages of **Bikerom, Megra and Ngourtoula** located on the **islands of Lake Chad (Kangalam sous-préfecture, Mamdi département)** for an as of yet unnamed **site located on the mainland**, in the surroundings of the **Kousseri I site (Baga-Sola sous-préfecture, Kaya département)**.

 **LOCATION :** Near the Kousseri I site (Baga-Sola sous-préfecture, Kaya département)

 **REASON FOR MOVEMENT :** Armed attack

 **DATE OF MOVEMENT :** 4 January 2021


 **MEANS OF TRANSPORT :** On foot and by boat


 **HOST LOCATION :** Site

 **AVAILABLE ASSISTANCE :** None

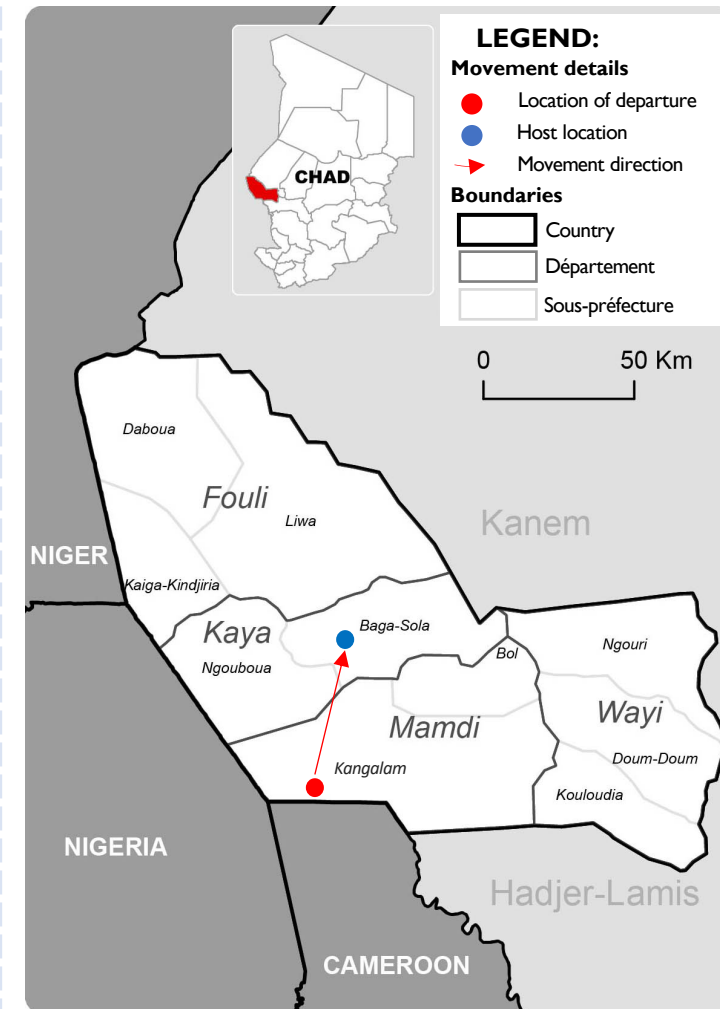
PRIORITY NEEDS

 1. Food

 2. Shelter

 3. Non-Food Items

Date of data collection : 7 January 2021
Number of assessed locations : 1



This map is for illustration purposes only. The depiction and use of boundaries, geographic names and related data shown on maps and included in this report are not warranted to be error free nor do they imply judgment on the legal status of any territory, or any endorsement or acceptance of such boundaries by IOM.