

	Assessment conducted in affected areas	
	Assessment conducted through phone interviews with key informants	

The objective of the Emergency Tracking Tool (ETT) is to collect information on large and sudden population movements. Information is collected through key informant interviews or direct observation. This dashboard provides information on displacement which occurred on 7 July 2020 in one site of Lac Province.

SUMMARY OF EVENT

 **DISPLACED POPULATION** : 510 Internally Displaced Persons, 97 Households (estimates)

On **7 July 2020**, following an attack by armed groups that occurred on 5 July 2020, **97 households (510 individuals)** left the village of **Tamboua** (sous-préfecture of **Daboua**, département of Fouli) to take refuge in the **Tataverom 2** site, located in the same sous-préfecture. These individuals also lost their livestock as a result of this attack.

 **LOCATION** : Site of Tataverom 2 (Fouli département, Daboua sous-préfecture)

 **REASON FOR MOVEMENT** : Armed attack


 **DATE OF MOVEMENT** : 7 July 2020

 **MEANS OF TRANSPORT** : On foot and riding animals


 **HOST LOCATION** : Site

 **AVAILABLE ASSISTANCE** : None

PRIORITY NEEDS

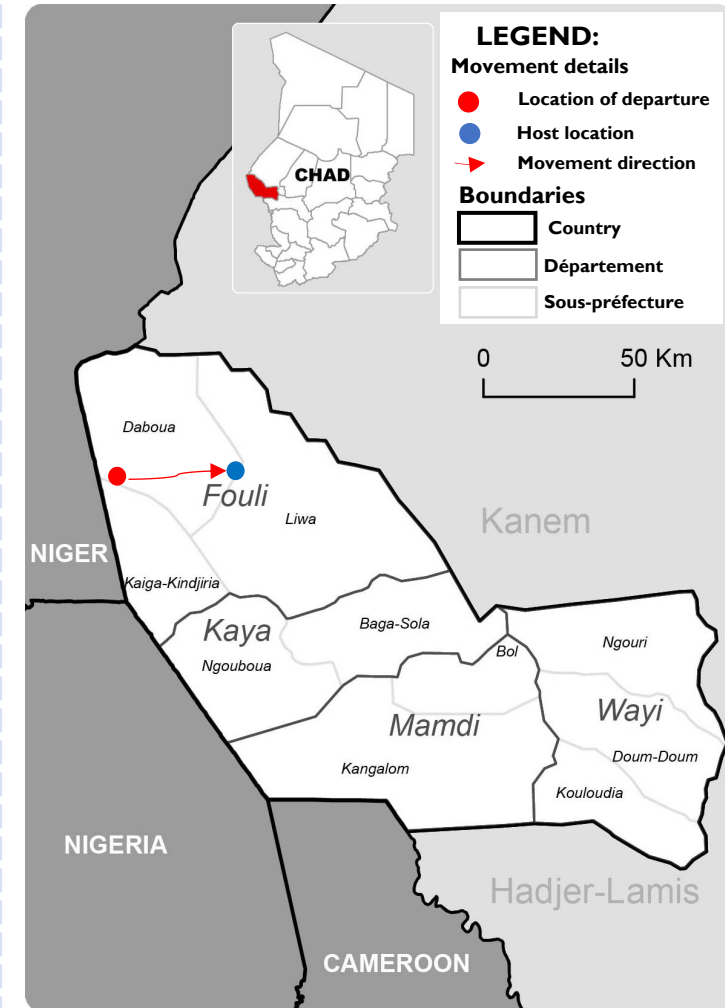
 1. Shelter

 2. Food

 3. Non-Food Items

Date of data collection : 11 July 2020

Number of assessed locations : 1



This map is for illustration purposes only. The depiction and use of boundaries, geographic names and related data shown on maps and included in this report are not warranted to be error free nor do they imply judgment on the legal status of any territory, or any endorsement or acceptance of such boundaries by IOM.