

	Assessment conducted in affected areas	
	Assessment conducted through phone interviews with key informants	

The objective of the Emergency Tracking Tool (ETT) is to collect information on large and sudden population movements. Information is collected through key informant interviews or direct observation. **This dashboard provides information on displacement which occurred on 30 May 2021 in the sous-préfecture of Mbitoye (département of Monts de Lam).**


SUMMARY OF EVENT

 **AFFECTED POPULATION :**
4,900 Internally Displaced Persons 1,010 Households (estimates)

On **30 May 2021**, following armed clashes near the border post of the village of **Sourou**, located on the border with the Central African Republic (sous-préfecture of **Mbitoye**, Monts de Lam department), **1,010 households (4,900 individuals)** left the villages of **Sourou, Baïpague, Mini and Lousain** (within the same sous-préfecture) to take refuge in the town of **Mbitoye**.

The government is providing assistance to displaced persons in the form of food distribution.

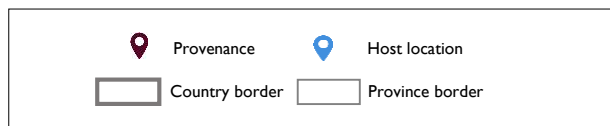
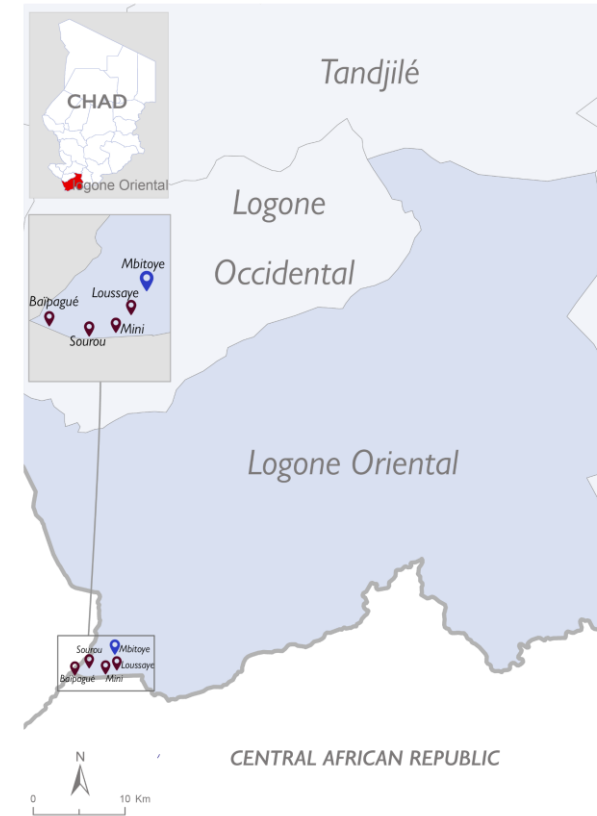
 **LOCATION :** City of Mbitoye (Sous-préfecture of Mbitoye, département of Monte de Lam)

 **PROVENANCE :** Sourou, Baïpague Mini and Lousain (Sous-préfecture of Mbitoye)

 **DISPLACEMENT DATE :**
30 May 2021

 **REASON FOR MOVEMENT :** Armed clashes

PRIORITY NEEDS



This map is for illustration purposes only. The depiction and use of boundaries, geographic names and related data shown on maps and included in this report are not warranted to be error free nor do they imply judgment on the legal status of any territory, or any endorsement or acceptance of such boundaries by IOM.