

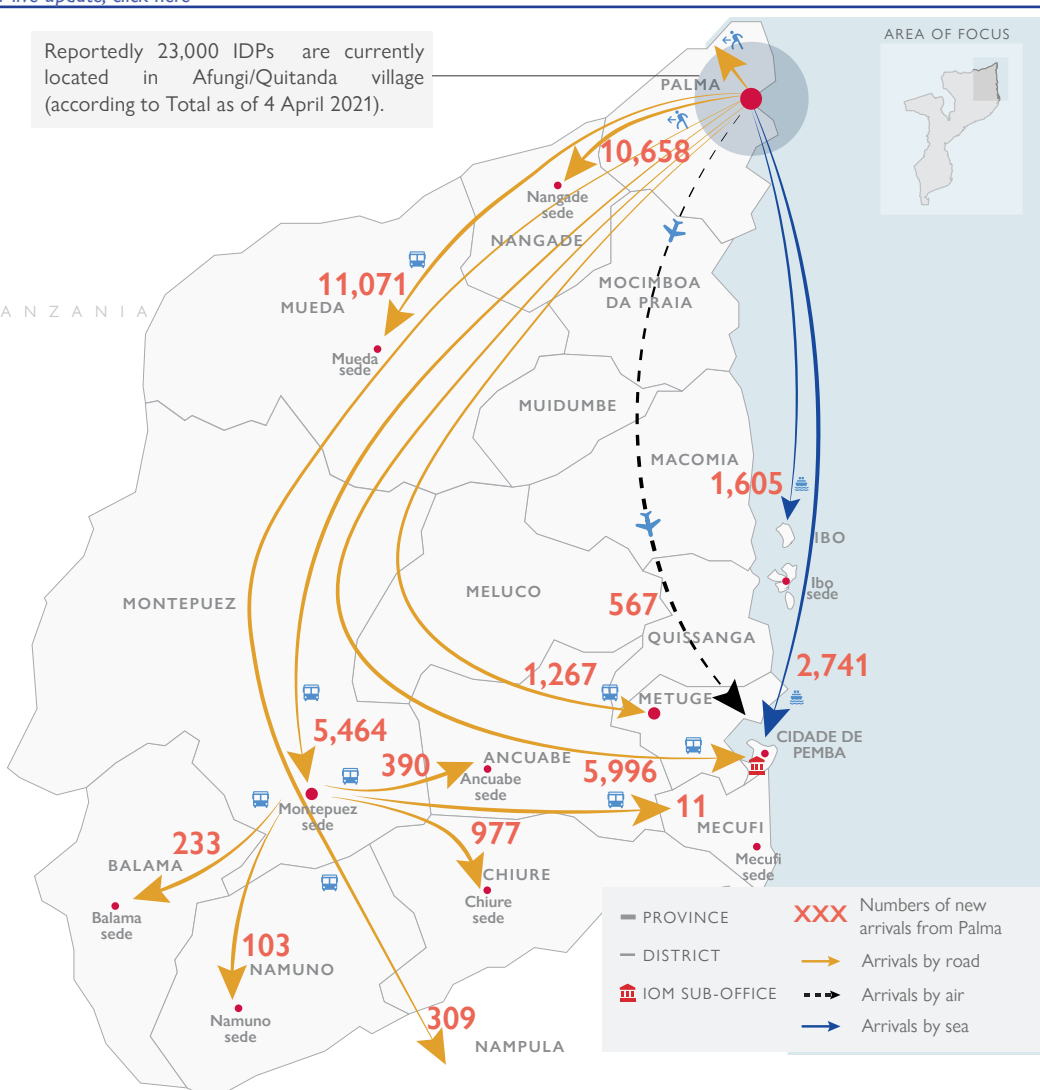
DTM Emergency Tracking Tool (ETT) is deployed to track and provide up-to-date information on sudden displacement and other population movements

ETT Report: No. 74/ 27 March - 07 May 2021 15:00h

Following the recent attacks in Palma Sede, DTM teams in Nangade, Mueda, Montepuez, Mecufi, Ibo and Pemba districts continue to register significant rise in IDP arrivals since 27 March. On the 7th of May 2021, an estimated number of 1,587 IDPs were registered in the receiving districts bringing the total number of IDPs to **41,392** people who have been displaced from Palma. IDPs continue to arrive in Nangade on foot and by bus from Nangade to Mueda, Montepuez, and Pemba.

[For live update, click here](#)

Reportedly 23,000 IDPs are currently located in Afungi/Quitanda village (according to Total as of 4 April 2021).



PALMA CRISIS

KEY FIGURES

41,392

PEOPLE ON THE MOVE DURING THE REPORTING PERIOD

43%

OF THE IDPs REPORTED ARE CHILDREN

498

UNACCOMPANIED/ SEPARATED CHILDREN

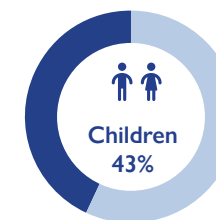
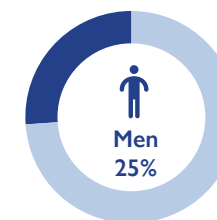
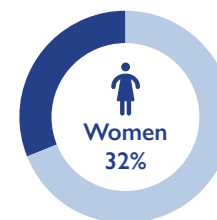
81%

OF THE REPORTED IDPs ARE LIVING WITHIN HOST COMMUNITIES

1,416

ELDERLY WERE REPORTED, REPRESENTING THE LARGEST VULNERABLE GROUP

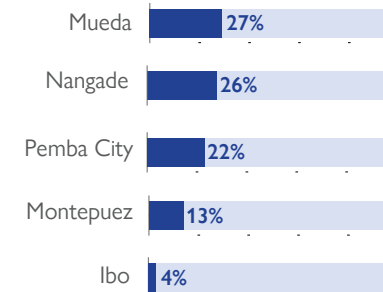
DEMOGRAPHICS



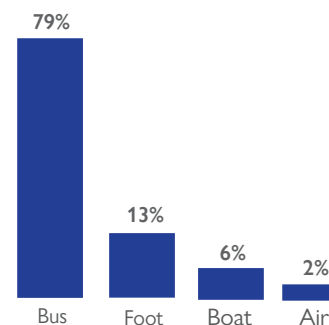
MAIN REPORTED NEEDS



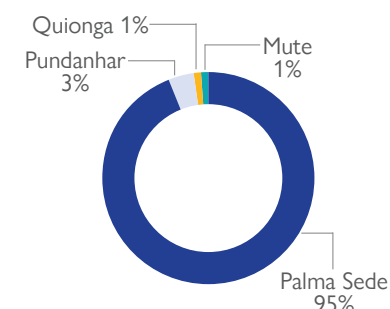
MAIN ARRIVAL DISTRICTS



MEANS OF DISPLACEMENT



LOCALITY OF ORIGIN



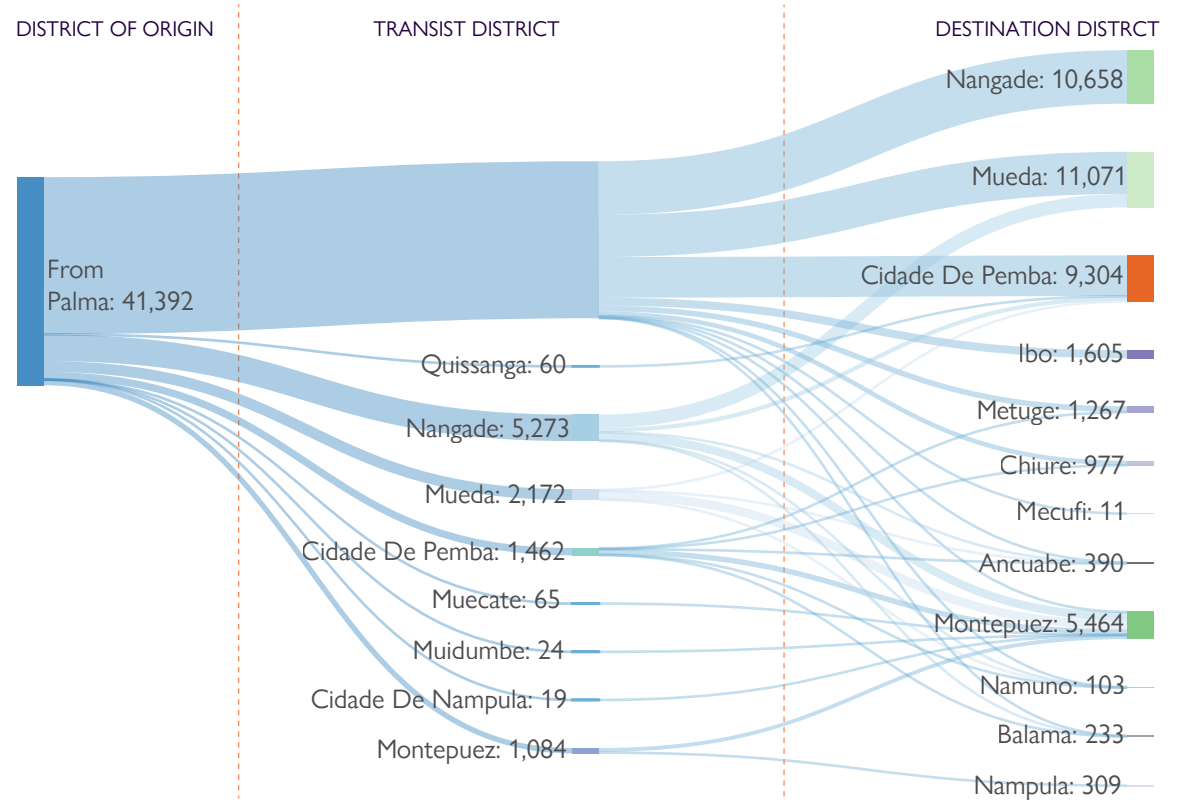
ABOUT THE EMERGENCY TRACKING TOOL

The objective of the Emergency Tracking Tool (ETT) is to collect information on large and sudden population movements, and to provide support to the Government and the humanitarian community by disseminating data on IDPs for ensuring effective humanitarian response to the affected population. Emergency tracking teams and enumerators are deployed to Cidade de Pemba, Mueda, Meluco, Nangade, Montepuez, Ancuabe, Namuno, Balama, Chiure, Ibo, Metuge and Mecufi districts to collect data on displacement movements on a daily basis.

VULNERABILITY BY LOCALITY OF ARRIVAL

Locality	Total Individuals	Unaccompanied/Separated Children	Pregnant Women	Elderly	Person w/ Disability
Mueda	11,071	34	192	238	28
Barro Lilondo	286	-	2	7	-
Barro Magudo	122	-	3	6	-
Barro Kovuma	112	-	-	1	1
Barro Kovuma-2	196	-	1	1	-
Cimemo	35	-	-	4	-
Clube Desportivo	19	-	-	1	-
Maimio	193	-	3	1	1
Mpembe	965	-	2	11	-
Ntandof	124	-	3	4	1
Vila de Mueda	9,019	34	174	206	25
Nangade	10,658	264	221	357	85
Barro Chindua	285	-	-	7	-
Barro Holota	70	-	-	3	-
Barro Ntanga	246	-	3	34	85
Sede	10,057	239	215	340	85
Cidade De Pemba	9,304	41	60	294	8
Alto Gungone	691	2	14	15	-
Cariaco	5	-	-	-	-
Chuisa	2,851	20	17	159	-
Eduardo Mondlane	1,007	2	4	19	-
Ingoniane	86	-	1	26	1
Josina Fichel	313	1	-	11	2
Mahate	228	-	-	5	-
Maringanha	128	1	-	5	-
Mutua	207	-	-	-	-
Muxara	88	-	-	-	-
Natite	356	-	9	22	-
Paquequete	2,383	15	14	22	5
Montepuez	5,464	67	65	356	22
Centro de Nacaca	559	11	14	34	-
Centro de Nampulo B	120	1	-	-	-
Centro de Ntete	1,438	11	20	87	1
Centro de Piloto	183	-	-	16	-
Cidade de Montepuez	3,164	44	31	219	20
Ibo	1,605	42	16	90	5
Matemo	1,522	31	11	73	4
Palusansa	283	11	5	17	1
Metuge	1,267	17	12	23	16
10 Congresso	3	1	-	6	1
7 de Abril	10	-	-	-	-
Bandar	58	2	-	-	-
Manono	36	1	1	-	-
Mazeze	28	-	2	-	-
Meza	386	-	7	13	4
Muritua	21	-	-	-	-
Nangua	4	-	-	-	-
Napal	13	-	-	-	-
Sede	638	11	2	4	11
Chiure	977	18	26	45	9
Kuphe	27	-	1	1	-
Lusaka	3	-	-	-	-
Merha	96	-	2	5	-
Micone	34	-	-	-	1
Mujija	247	6	11	16	7
Nahavara	56	1	2	-	1
Namissiri	13	-	-	-	-
Namissia	75	2	-	5	-
Ncurete	5	-	-	1	-
Vila de Chiure	421	9	7	17	4
Ancuabe	390	1	2	6	1
Campine	4	-	-	-	-
Meza	17	-	-	-	-
Nanjia	163	1	1	-	-
Salane	19	-	-	-	-
Sede	187	-	-	5	1
Nampula	309	-	-	-	-
Cidade de Nampula	309	-	-	-	-
Balama	233	14	15	7	2
Ingoniane	28	1	1	-	-
Mirimba A	8	-	-	-	-
Mirimba B	17	-	-	-	-
Ntanta	70	-	-	1	-
Ntete	110	13	10	3	2
Namuno	103	-	2	-	3
Barro de Expansão	11	-	-	-	-
Barro de Bem-Vindo	5	-	-	-	-
Barro de Cumone A	6	-	-	-	-
Barro de Cumone B	38	-	-	-	-
Barro de Cumone C	19	-	-	-	-
Barro de Namituro	4	-	-	-	-
Barro Sanjane	8	-	-	-	-
Barro Vitória	12	-	-	-	3
Mecufi	11	-	-	-	-
Mucata	7	-	-	-	-
Mutua	4	-	-	-	-
Grand Total	41,392	498	612	1,416	179

DISPLACEMENT FLOWS BY DISTRICTS (ARRIVALS)



DEMOGRAPHIC EVOLUTION PER DAY

