

CHAD — EMERGENCY TRACKING TOOL (ETT)

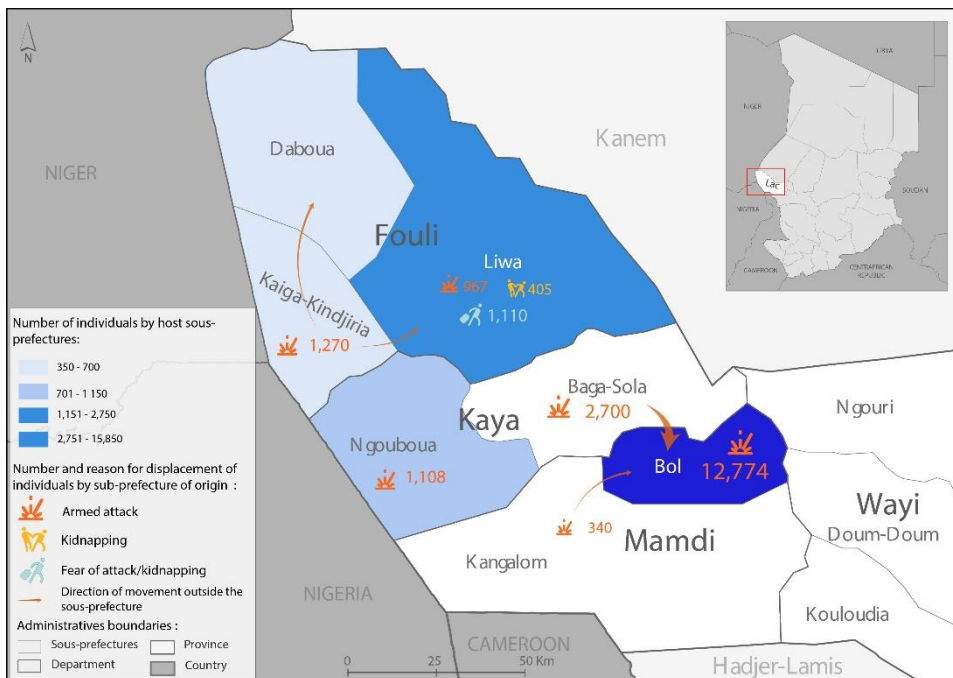
OVERVIEW OF DISPLACEMENT IN LAKE CHAD PROVINCE

DASHDOARB: 184

DATA COLLECTION: 12 JANUARY-21 FEBRUARY 2024

PUBLICATION DATE: 18 MARCH 2024

MAP OF LOCALITIES AFFECTED BY EVENTS



This map is for illustration purposes only. The depiction and use of boundaries, geographic names and related data shown on maps and included in this report are not warranted to be error free nor do they imply judgment on the legal status of any territory, or any endorsement or acceptance of such boundaries by IOM.

KEY FIGURES



METHODOLOGY

The purpose of the emergency tracking tool is to collect information on sudden and significant displacements mainly triggered by security and natural disasters. The information is collected through key informant interviews and direct observations.

This dashboard provides information on movements which occurred in the Lake province. The data was collected between 12 January and 21 February 2024 while the arrival periods in the displacement locations were from 02 January to 18 February 2024.

SUMMARY OF THE ALERT

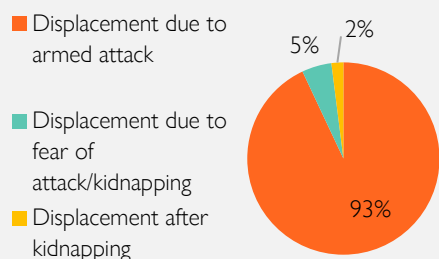
Since January to February 2024, several security incidents have occurred in the Lake province, affecting the sub-prefectures of Liwa, Bol, Baga-Sola, Kangalom, Ngouboua and Kaiga-Kindjiria, and resulting in population displacements.

A total of 4,522 households (20,674 individuals) were affected by displacement between January and February 2024..

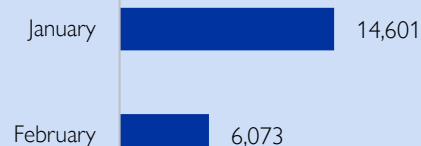
The large majority (77%) of affected persons during this period were members of local communities before displacement. Armed attacks were the main reason for displacement in 93 per cent of localities. In addition, 62 per cent of the displaced population came from the localities situated in Bol sub-prefecture (see table on page 2).

The main needs of most displaced persons in the assessed localities are food (44%), shelter (34%) and non-food items (22%).

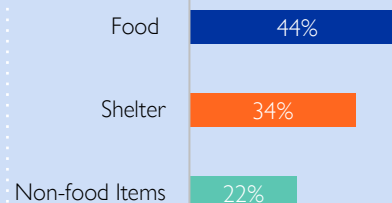
Reasons for displacement



Displaced persons per month in 2024



Priority needs of displaced persons



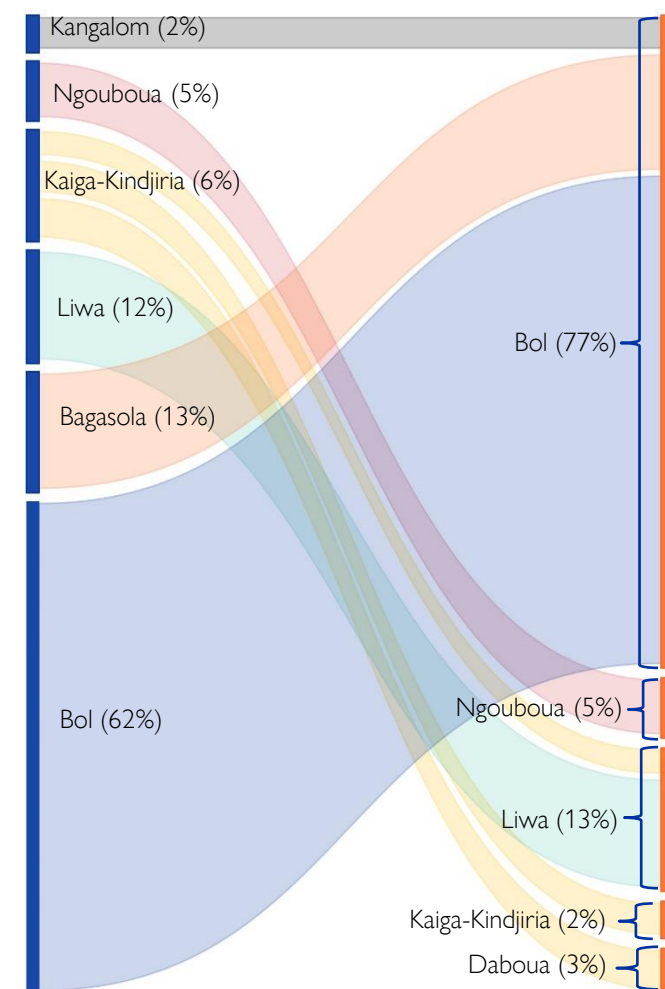
DETAILS OF OBSERVED MOVEMENTS*

#	Displaced households	Displaced individuals	Departure location	Departure sub-prefecture	Host location	Host sub-prefecture	Reason for displacement
1	46	217	Massaram	Liwa	Koulbou Kimia	Liwa	Displacement due to armed attacked
2	70	340	Kouloum, Tallahkitchiri, Koulikimé and Koulfoua	Kangalom	Kindjiria	Bol	Displacement due to armed attacked
3	160	700	Kilerom	Kaiga-Kindjiria	Kilerom Djilkori	Daboua	Displacement due to armed attacked
4	940	4,703	Kadoua, Dimirom, Walwa	Bol	Kaya	Bol	Displacement due to armed attacked
5	1,200	5,500	Magui ile, Ballengoure	Bol	Tchoukou-Kébi	Bol	Displacement due to armed attacked
6	370	1,821	Titirga, Walwa, Kamilirom	Bol	Ngorerom	Bol	Displacement due to armed attacked
7	100	350	Badoua	Kaiga-Kindjiria	Tchoukoudoumou	Kaiga-Kindjiria	Displacement due to armed attacked
8	200	750	Tchoukou Killi	Liwa	Waneguitia	Liwa	Displacement due to armed attacked
9	50	220	Gadoua	Kaiga-Kindjiria	Kourna	Liwa	Displacement due to armed attacked
10	300	1,000	Madoukaroua, Laoubya	Ngouboua	Malmari	Ngouboua	Displacement due to armed attacked
11	200	750	Magui ile, Ballengoure, kaguirom	Bol	Yakoua Koulboua	Bol	Displacement due to armed attacked
12	70	108	Dandallah	Ngouboua	Fourkoulom Nord	Ngouboua	Displacement due to armed attacked
13	110	405	Djaouné 2	Liwa	Djaouné 1	Liwa	Displacement after kidnapping
14	306	1,110	Djaboua	Liwa	Kollo Killi	Liwa	Displacement due to fear of attack/kidnapping
15	400	2,700	Koulkime 2, Dinakam, Damadjali	Bagasola	Koulbou Kandam	Bol	Displacement due to armed attacked
Total	4,522	20,674					

ORIGIN AND HOST SUB-PREFECTURES

Departures

Destinations



* The data presented in this table are an estimation. However, an assessment can provide exact figures for the affected population.