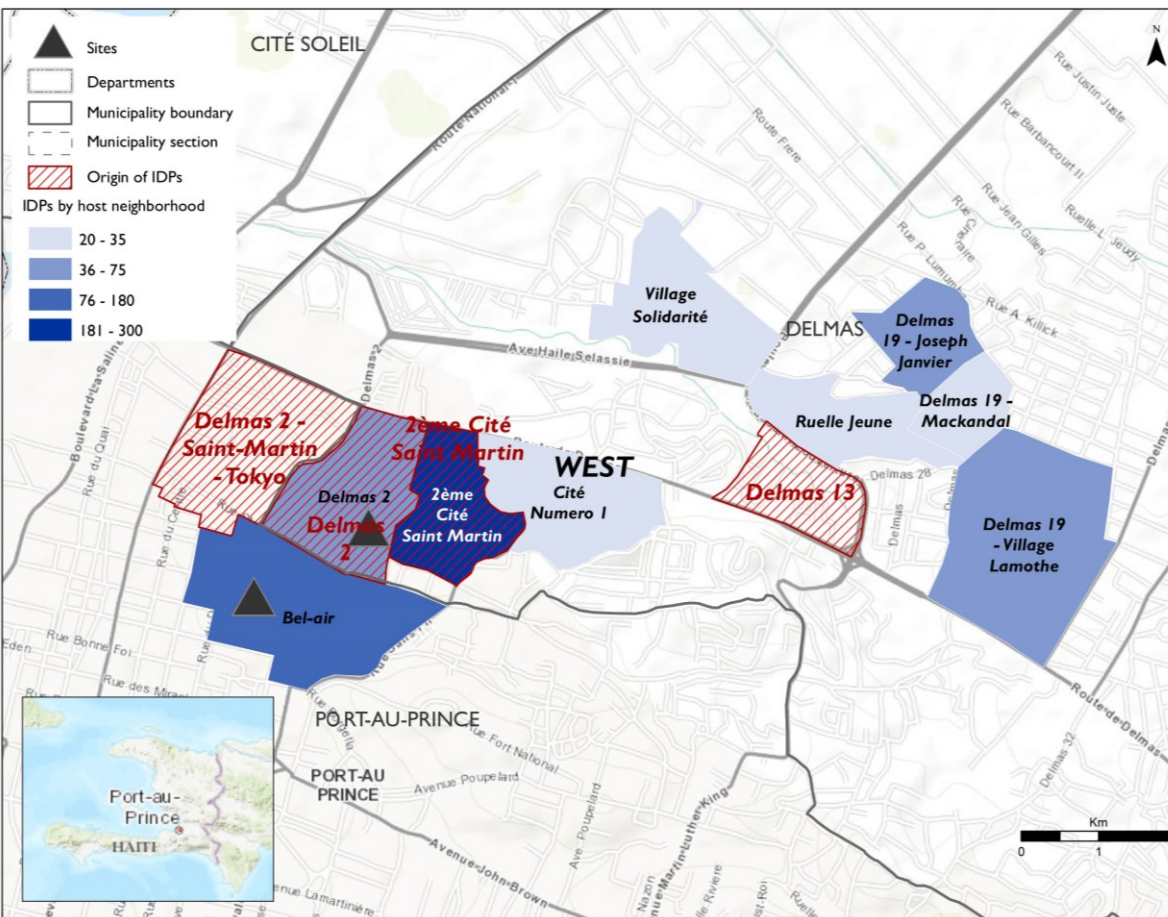


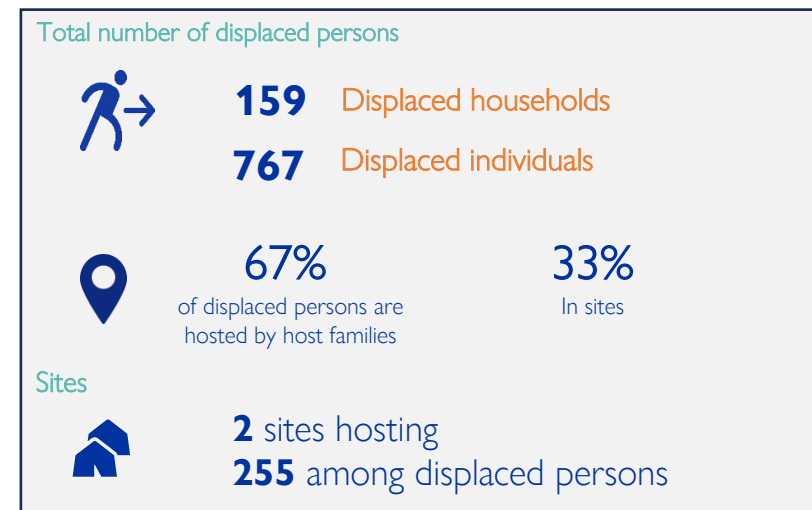
This information was collected following armed clashes that took place in the lower part of the municipality of Delmas in the Metropolitan Area of Port-au-Prince, since 13 June 2024. As a result of these clashes, 767 people were displaced and the majority of them (67%) took refuge with host families in neighborhoods in the same municipality and in that of Port-au-Prince. The other 33% took refuge in two spontaneous sites where other displaced persons have been residing for several months.

## Origins and host locations of displaced persons

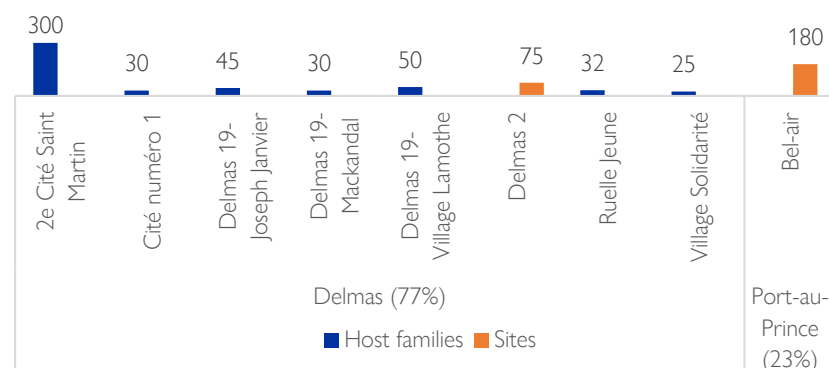


This map is for illustration purposes only. The depiction and use of boundaries, geographic names and related data shown on maps and included in this report are not warranted to be error free nor do they imply judgment on the legal status of any territory, or any endorsement or acceptance of such boundaries by IOM.

## Key figures (see next page for more details on host locations)



## Neighborhoods hosting displaced persons



## Displaced persons in sites

Municipality	Neighborhood	Site name	Site status	Households newly displaced following these incidents	Individuals newly displaced following these incidents	Households present on the site before these incidents	Households present on the site before these incidents	Households currently present on the site	Individuals currently present on the site
Port-au-Prince	Bel-air	Eglise catholique notre dame Secour	Ancien	45	180	505	2,525	550	2,705
Delmas	Delmas 2	Centre Olympic	Ancien	15	75	415	2,263	430	2,338
				<b>60</b>	<b>255</b>				

## Displaced persons in host families

Municipality	Neighborhood	Households newly displaced following these incidents	Individuals newly displaced following these incidents
Delmas	2e Cité Saint Martin	60	300
Delmas	Cité numéro 1	5	30
Delmas	Ruelle Jeune	6	32
Delmas	Village Solidarité	4	25
Delmas	Delmas 19-Joseph Janvier	8	45
Delmas	Delmas 19-Village Lamothe	10	50
Delmas	Delmas 19-Mackandal	6	30
		<b>99</b>	<b>512</b>