

The objective of the Emergency Tracking Tool (ETT) is to collect information on large and sudden population movements as well as security and climatic emergencies. Information is collected through phone interviews with key informants and direct observation. This dashboard presents information on **population displacement which occurred on 23 July 2023 in the municipality of Kenscoff (West district), following insecurity related violences.**

Event Summary

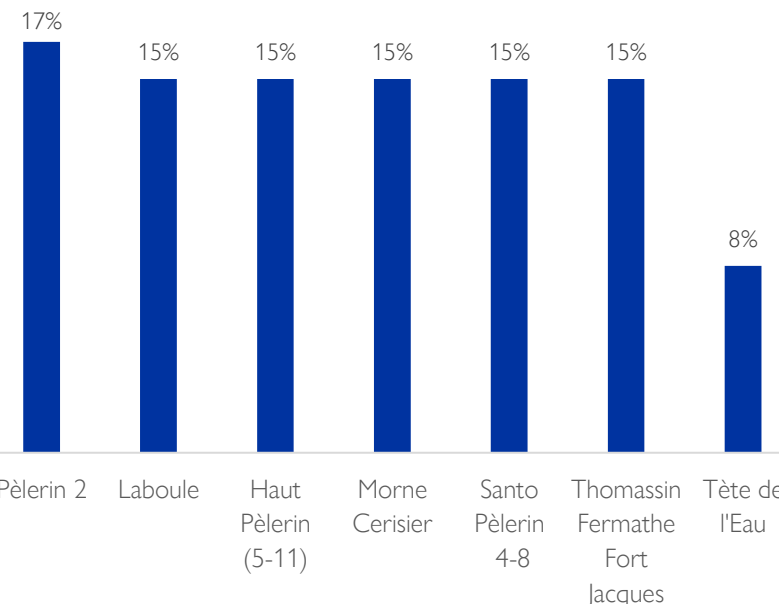
On 23rd July 2023, armed violences erupted in the municipalities of Kenscoff (West District).

In addition to loss of life, these attacks have also caused the displacement of approximately **330 individuals (65 households)** who took refuge in host communities within neighborhoods located in the municipality of Pétion Ville (For more details, see the chart below and the table on page 2)

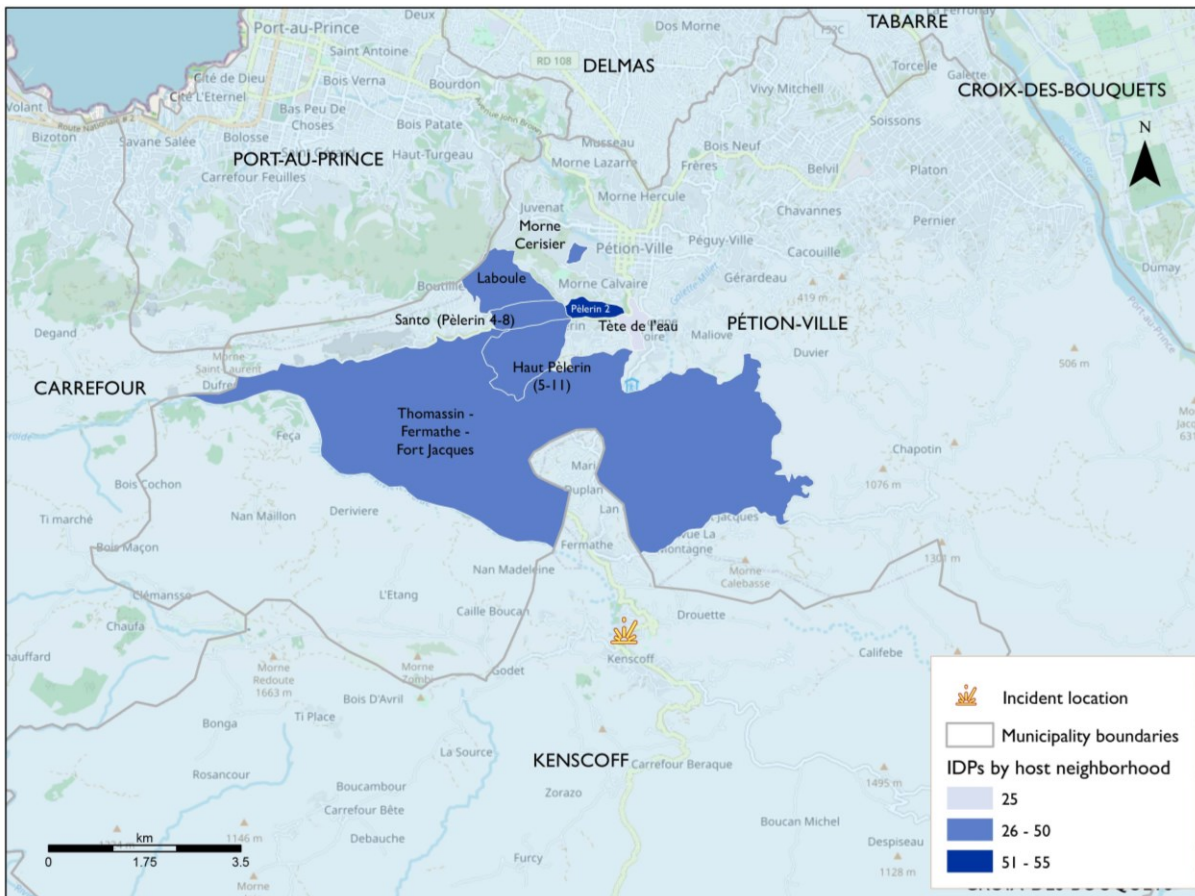


65 Displaced households
330 Displaced individuals

Host locations of displaced persons



Origins and host locations of displaced persons






This map is for illustration purposes only. The depiction and use of boundaries, geographic names and related data shown on maps and included in this report are not warranted to be error free nor do they imply judgment on the legal status of any territory, or any endorsement or acceptance of such boundaries by IOM.

Details on host locations of displaced populations

Type of host location	Municipality	Municipality section	Neighborhoods	Displaced households	Displaced individuals
Host Community	Petion ville	3rd section Etang du Jong	Pèlerin 2	11	55
Host Community	Petion ville	3rd section Etang du Jong	Morne Cerisier	10	50
Host Community	Petion ville	3rd section Etang du Jong	Laboule	10	50
Host Community	Petion ville	3rd section Etang du Jong	Haut Pèlerin (5-11)	10	50
Host Community	Petion ville	3rd section Etang du Jong	Santo (Pèlerin 4-8)	10	50
Host Community	Petion ville	3rd section Etang du Jong	Thomassin - Fermathe - Fort Jacques	9	50
Host Community	Petion ville	3rd section Etang du Jong	Tête de l'Eau	5	25
				65	330

Methodology

	Assessment conducted in affected areas	
	Assessment conducted through phone interviews with key informants	

Limits

The information presented in this report may not represent all displacements caused by this incident. Indeed, it is possible that some displacements were not detected by key informants. In the case new displacement information caused by this incident is reported, updates can be made accordingly.

Furthermore, it is important to consider that figures are estimates and not data from a counting or registration of displaced households.