



METHODOLOGY AND SUMMARY

	Field assessment on-site	
	Telephone survey of key informants	X




The purpose of emergency tracking is to gather information on large-scale, sudden population movements as well as security and climatic emergencies.

Information is collected through interviews with key informants and direct observation. It was gathered following flooding on May 30th 2023 in the commune of Cité Soleil, located in the Port-au-Prince metropolitan area (west department). The floods caused displacement in the affected neighborhoods and increased the need for access to water.

OBSERVATIONS AND ANALYSIS

On May 30, 2023, Delmas and Pétiou-Ville were hit by heavy rain while Cité Soleil was spared. Due to the clogging of the canal with garbage, water from the Delmas and Pétiou-Ville districts transported by the Saint Georges canal was unable to flow towards the sea. As a result, residents of certain neighborhoods in Cité Soleil such as Bois Neuf, Ti Ayiti and Projet Drouillard saw their homes flooded. It is important to note that these homes were built around the canal. This situation caused the displacement of 130 households and 500 individuals.

PRIORITY NEEDS

-  Access to water for general use has been reported as a primary need in displaced communities. In addition to that, armed conflicts between rival gangs have had an impact on the distribution of drinking water where general use is becoming increasingly rare. Water contamination and the spread of water-borne diseases also remain a major concern.
-  Due to the loss of livestock and low food supplies, food kits (sacks of rice, gallons of oil, sacks of beans, various cereals, flour, etc.) were reported as second priority needs.
-  Households assessed reported urgent needs for non-food items such as hygiene kits (soap, toothpaste, baby diapers, women's sanitary towels, toilet paper, etc.).

This map is provided for illustrative purposes only. The boundaries and names shown and the use of them on this map may contain errors and do not imply any judgement on the part of IOM concerning the legal status of any territory, or the official recognition or acceptance of such boundaries.

DEMOGRAPHICS


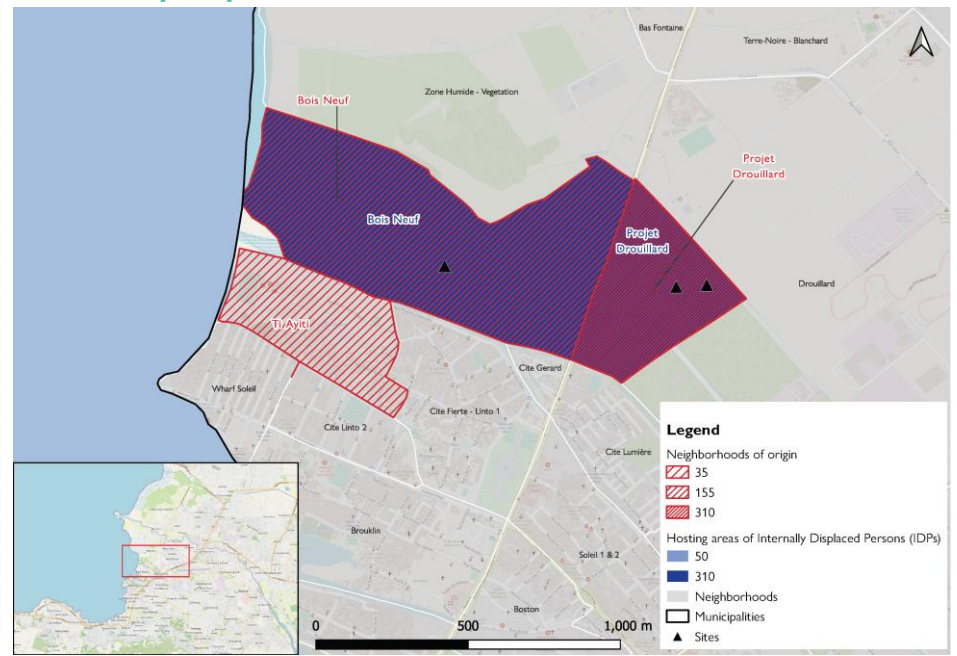
 **130 Households (500 Individuals)**

TABLE SUMMARY OF LOCALITIES AND MOBILE POPULATIONS:

Departm ent	Hosting Sites	Displaced Households	Displaced Individuals	Provenanc e	IDPs before flooding
West	Ecole Pelerin de projet Drouillard	45	170	Projet Drouillard	15 households, 65 individuals
West	Ecole Don Bosco	35	140	Projet Drouillard	12 households, 55 individuals
West	Eglise Co héritier de Jésus	50	190	Bois Neuf et Ti Ayiti	20 households, 95 individuals

1. Mobility map



DTM activities are supported by :



INTERNATIONAL ORGANIZATION FOR MIGRATION
 Website: <https://dtm.iom.int/haïti>
 Contact : dtmhaïti@iom.int

The following citation is required when using any data and information included in this report : “International Organization for Migration (IOM), May 2023. Emergency Tracking Tool #17 at Cité Soleil. IOM, Haiti.” For more information on terms and conditions of DTM reports and information products, please refer to: <https://dtm.iom.int/terms-and-conditions>