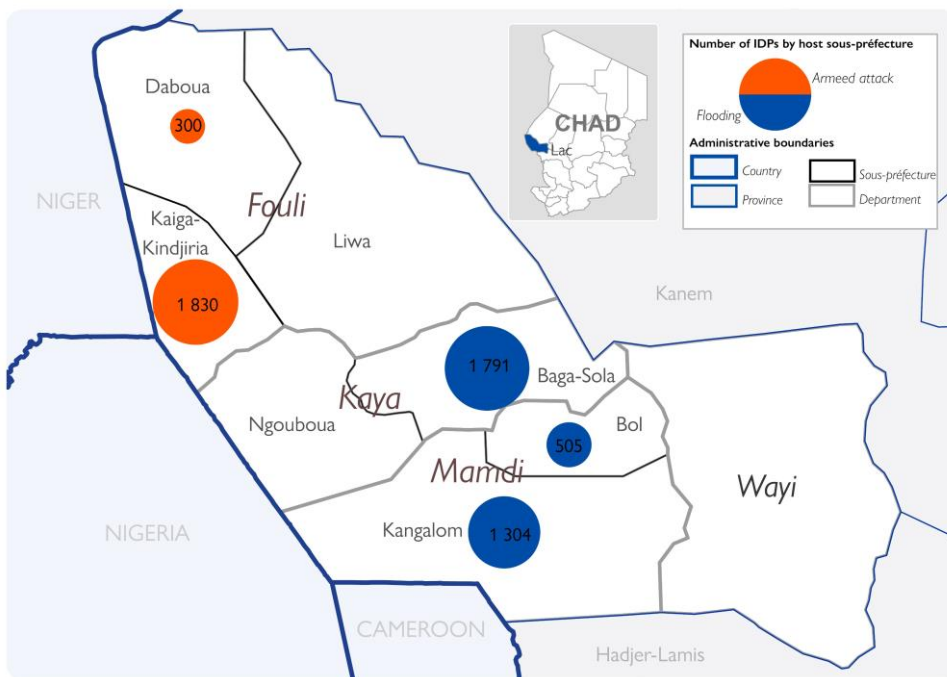


The purpose of the Emergency Tracking Tool (ETT) is to collect information on large and sudden population movements as well as on security and climate emergencies. This dashboard provides information on movements which occurred during the period from **07 to 24 December 2022**, in Lac Province.

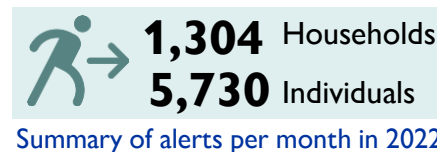
During 2022, several security and climatic incidents have been observed in the Lake Province, resulting in thousands of displacements. A total of **1,304 households (5,730 individuals)** were affected by displacement in December 2022. Furthermore, all these persons were previously local communities before these new displacements. Most of these displacements were caused by river flooding (**63%**) and armed attacks (**37%**). Indeed, the majority of these persons (**66%**) took refuge in localities situated in other sous-préfectures compared to their places of provenance (see Table 1). **The most reported immediate needs were food, shelter and non-food items.**

Displaced persons by host sous-préfecture and reasons for displacement in December 2022



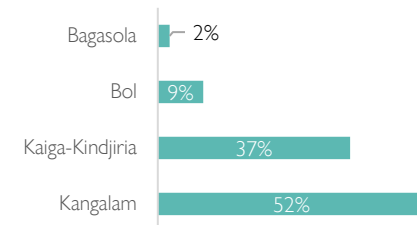
This map is for illustration purposes only. The depiction and use of boundaries, geographic names and related data shown on maps and included in this report are not warranted to be error free nor do they imply judgment on the legal status of any territory, or any endorsement or acceptance of such boundaries by IOM.

Displaced persons in December 2022

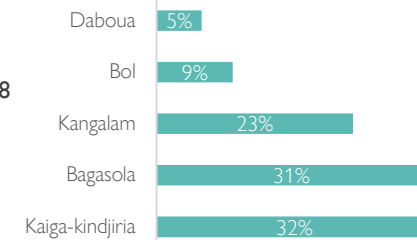


Origin and Host sous-préfectures

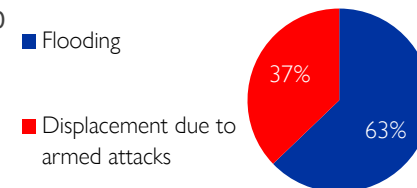
Origin sous-préfectures



Host sous-préfectures



Reasons for movement



Summary of displacement in the Lac province in December 2022

Table 1. Details of observed movements

#	Date of movement	Displaced population	Departure location	Status before displacement	Population category	Host Sous-préfecture	Host location	Reason for movement	Means of transportation
1	07/12/2022	340 households, 1830 individuals	Village des hillah, tchoukoubattah, Kirn anguirarom (Kaiga-Kindjiria)	Locales communities	IDPs	Kaiga-Kindjiria	Magui2	Displacement due to armed attack	On foot and riding animals
2	08/12/2022	60 households, 150 individuals	Kambeler (Kangalam)	Locales communities	IDPs	Bagasola	Tchigam 2	Flooding	On foot and canoe
3	09/12/2022	100 households, 353 individuals	Kinassorom (Bol)	Locales communities	IDPs	Bol	Yakoua	Flooding	On foot and canoe
4	10/12/2022	319 households, 1509 individuals	Biel, Gobo et Djarowa (Kangalam)	Locales communities	IDPs	Bagasola	Koulkime2	Flooding	On foot and canoe
5	10/12/2022	325 households, 1304 individuals	Biel, Gobo and Djarowa (Kangalam)	Locales communities	IDPs	Kangalam	Marteh	Flooding	On foot and canoe
6	11/12/2022	50 households, 152 individuals	Kembolo, Karonga (Bol)	Locales communities	IDPs	Bol	Medi Koura	Flooding	On foot and canoe
7	21/12/2022	80 households, 300 individuals	Village Ngoréa, Kindjiria (Kaiga-Kindjiria)	Locales communities	IDPs	Daboua	Tchadadom	Displacement due to armed attack	On foot and canoe
8	24/12/2022	30 households, 132 individuals	Samiah (Bagasola)	Locales communities	IDPs	Bagasola	Kousseri 1	Flooding	On foot and canoe

Priority needs


Food



Shelter



No-Food Items