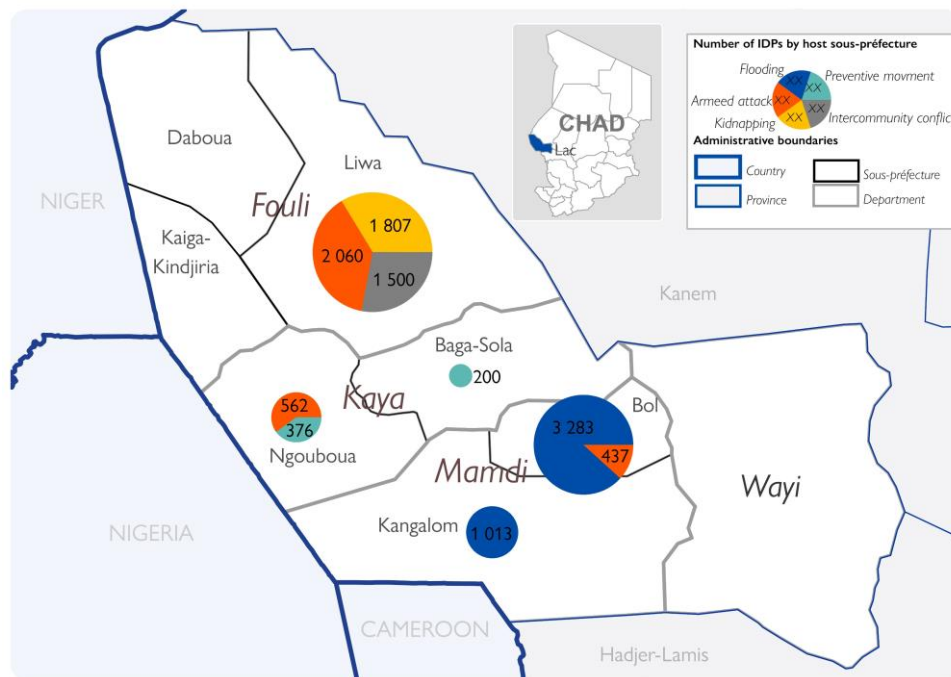


The purpose of the Emergency Tracking Tool (ETT) is to collect information on large and sudden population movements as well as on security and climate emergencies. This dashboard provides information on movements which occurred during the period from **01 to 21 November 2022**, in Lac Province.

Since the beginning of 2022, several incidents have been observed in the Lake Province resulting in many displacements. During **November 2022, 2,885 households (11,238 individuals)** were affected by displacement, which is 42 percent less than the period from 7 to 31 October 2022. The majority of these persons (**78%**) were local communities before these new displacements. It should be noted that most displacements were mainly caused by river flooding (**38%**), armed attacks (**27%**), kidnapping (**16%**) and intercommunal conflicts (**14**). Indeed, **66 percent** of displaced individuals took refuge in localities situated in the same sous-préfectures as their locations of provenance (see Table 1). **The most reported urgent needs were food, shelter and non-food items.**

Displaced persons by host sous-préfecture and reasons for displacement in November 2022

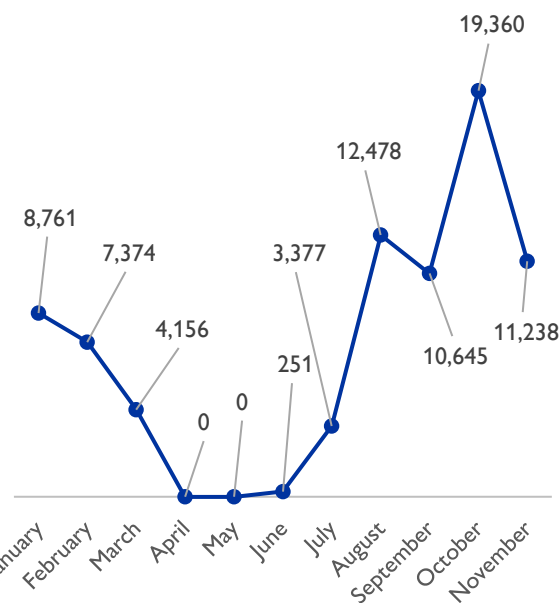


This map is for illustration purposes only. The depiction and use of boundaries, geographic names and related data shown on maps and included in this report are not warranted to be error free nor do they imply judgment on the legal status of any territory, or any endorsement or acceptance of such boundaries by IOM.

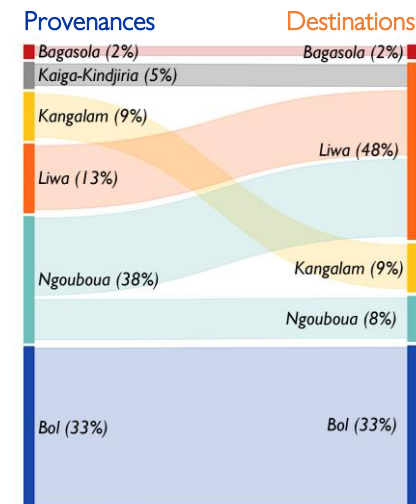
Displaced persons in November 2022



Displaced persons per month in 2022



Origin and Host sous-préfectures



Reasons for movement

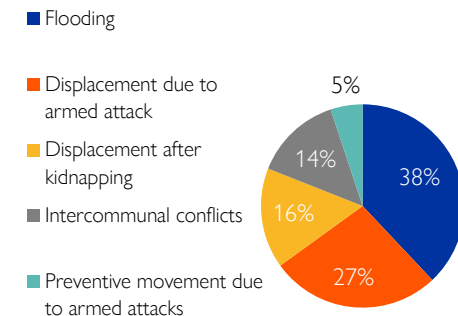


Table 1. Details of observed movements

#	Date of movement	Displaced population	Departure location	Statut before displacement	Population category	Host Sous-préfecture	Host location	Reason for movement	Means of transportation
1	1/11/2022	37 households, 110 individuals	Tetewa (Kangalam)	Local communities	IDPs	Kangalam	Tetewa-Nord	Flooding	By canoe
2	2/11/2022	450 households, 1 807 individuals	Baltoua (Ngouboua)	IDPs	IDPs	Liwa	Boudou/kalimboua	Displacement after kidnapping	On foot and riding animals
3	2/11/2022	30 households, 100 individuals	Kollerom (Kangalam)	Local communities	IDPs	Kangalam	Kollerom-Est	Flooding	By canoe
4	3/11/2022	50 households, 200 individuals	Tchoukouboul (Bagasola)	Local communities	IDPs	Bagasola	Baboul2	Displacement due to armed attack	On foot and riding animals
5	9/11/2022	111 households, 437 individuals	Kami,Ngoriarom,Lairom (Bol)	IDPs	IDPs	Bol	Yakoua	Displacement due to armed attack	On foot and by canoe
6	11/11/2022	200 households, 500 individuals	Kindria (Kaiga-Kindjiria)	Local communities	IDPs	Liwa	Astchachou2	Displacement due to armed attack	On foot and riding animals
7	11/11/2022	300 households, 1500 individuals	Koulboua (Liwa)	Local communities	IDPs	Liwa	Astchachou2	Intercommunal conflicts	On foot and riding animals
8	12/11/2022	37 households, 121 individuals	Boud1,2,Tchoukoui and Tchoukou-kougou (Ngouboua)	IDPs	IDPs	Ngouboua	Fourkoulom	Preventive movement due to armed attacks	On foot and riding animals
9	12/11/2022	440 households, 1560 individuals	Boud2 (Ngouboua)	Local communities	IDPs	Liwa	Howari	Displacement due to armed attack	On foot and riding animals
10	13/11/2022	53 households, 255 individuals	Boud1,2,Amaboua, kapirom3 and Dounarom (Ngouboua)	IDPs	IDPs	Ngouboua	Ngouboua koura	Preventive movement due to armed attacks	On foot and riding animals
11	14/11/2022	81 households, 287 individuals	Kabia (Ngouboua)	IDPs	IDPs	Ngouboua	kousserie/fourkoulom	Displacement due to armed attack	On foot and riding animals
12	16/11/2022	750 households, 2800 individuals	Kinassorom (Bol)	Local communities	IDPs	Bol	Kinassorom	Flooding	On foot and by canoe
13	19/11/2022	73 households, 275 individuals	kousserie/Ngouboua (Ngouboua)	Local communities	IDPs	Ngouboua	kousserie/ngouboua	Displacement due to armed attack	On foot and riding animals
14	19/11/2022	96 households, 483 individuals	Tchoukouboul,kollo/maya (Bol)	Local communities	IDPs	Bol	Kaya	Flooding	On foot and by canoe
15	21/11/2022	177 households, 803 individuals	Koufoua (Kangalam)	Local communities	IDPs	Kangalam	Koufoua	Flooding	On foot and by canoe