

METHODOLOGY : Data presented in this report was collected by direct observation and interviews with key informants

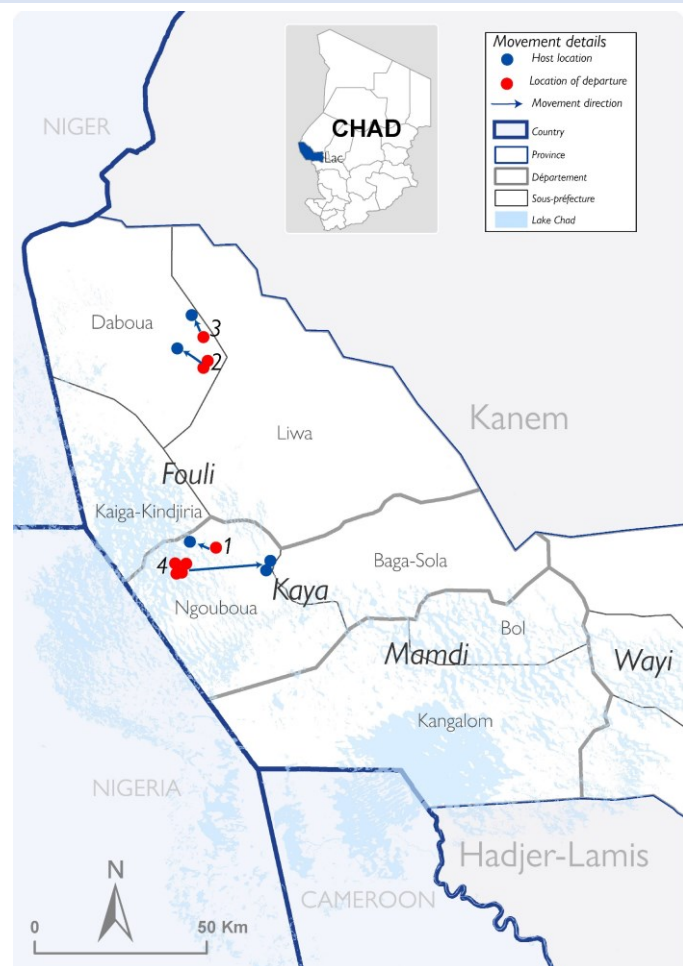


311 Displaced Households
1,165 Displaced Individuals

4 Movements

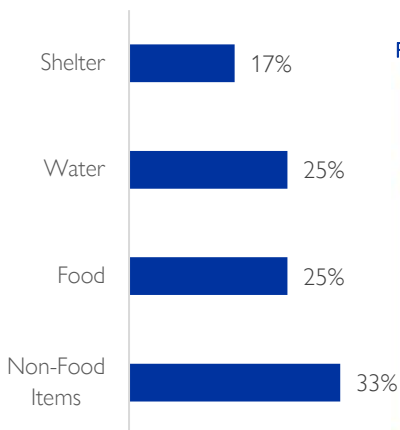
The purpose of the Emergency Tracking Tool (ETT) is to collect information on large and sudden population movements as well as on security and climate emergencies. This dashboard provides information on movements which occurred on **04, 11 and 13 September 2022**, in four locations of Lac Province.

- Following several kidnappings of individuals on 30 August and 11 September 2022 in the villages of Lolia 1 and Filé-Filé (*sous-préfecture* of Ngoubouba, *département* of Kaya), two movements occurred:
 - 87 households (337 individuals)** of IDPs left the village of Lolia 1 (same *sous-préfecture*) and took refuge on 4 September 2022 in Tchoukoutalia site (same *sous-préfecture*) (*point 1*).
 - 124 households (510 individuals)** of host communities, left the villages of Filé-Filé, Sikléa, Malklé, and Tchoukada located in the same *sous-préfecture*, to seek refuge on 13 September 2022 in the site of Malmairi Darsalam (same *sous-préfecture*) (*point 4*).
- Following flooding in the localities of Boulwa and Boudjemirom (*sous-préfecture* of Daboua, *département* of Fouli), **48 households (188 individuals)** of IDPs left these localities to seek refuge on 11 September 2022 in the site of Koulfoua (same *sous-préfecture*) (*point 2*).
- Due to threats of attacks from Non-State Armed Groups in the locality of Bourboura (*sous-préfecture* of Daboua, *département* of Fouli), **52 households (130 individuals)** of IDPs took preventative measure to leave this locality and took refuge on 13 September 2022 in a newly established site named Kindjir Toulo (same *sous-préfecture*) (*point 3*).

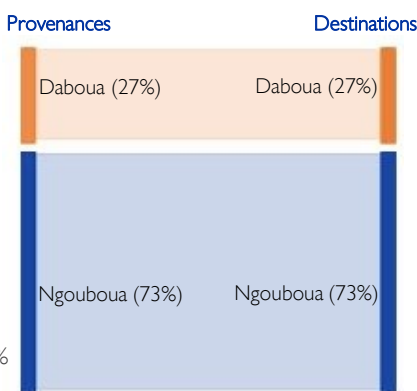


This map is for illustration purposes only. The depiction and use of boundaries, geographic names and related data shown on maps and included in this report are not warranted to be error free nor do they imply judgment on the legal status of any territory, or any endorsement or acceptance of such boundaries by IOM.

PRIORITY NEEDS



DEPARTURE AND HOST SOUS-PRÉFECTURES



DISPLACEMENT INFORMATION

#	Date of arrival in host location	Displaced population	Departure location	Population category before the displacement	Host sous-préfecture	Host location	Reason for movement	Means of transportation	Priority needs		
1	04/09/2022	87 households, 337 individuals	Lolia 1 (Ngoubouba)	IDPs	Ngoubouba	Site of Tchoukoutalia	Preventive movement due to kidnapping	On foot and by canoe	Food	Water	Non-Food Items
2	11/09/2022	48 households, 188 individuals	Boulwa and Boudjemirom (Daboua)	IDPs	Daboua	Site of Koulfoua	Flooding	On foot and riding animals	Non-Food Items	Shelter	Food
3	13/09/2022	52 households, 130 individuals	Bourboura (Daboua)	IDPs	Daboua	Site of Kindjir Toulo	Preventive movement due to threat of attacks	On foot and riding animals	Water	Non-Food Items	Food
4	13/09/2022	124 households, 510 individuals	Village Filé-Filé, Sikléa, Malklé, Tchoukada	IDPs	Ngoubouba	Site of Malmairi Darsalam	Preventive movement due to kidnapping	On foot and riding animals	Shelter	Water	Non-Food Items