

## Displacement in the Lac province



**METHODOLOGY** : Data are collected through key informants in departure and host locations by phone and by physical observation

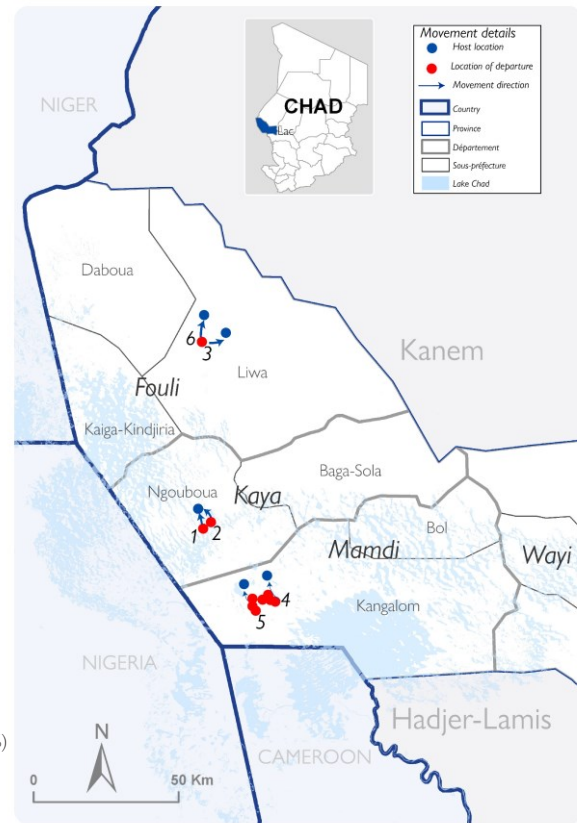


**1,512** Individuals displaced  
**393** Households displaced

**6** Movements

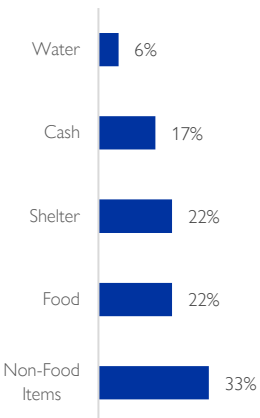
The objective of the Emergency Tracking Tool (ETT) is to collect information on large and sudden population movements. This dashboard provides information on movements which occurred on **20, 22, 23, 24 and 28 July 2022** in five sites in the Lac Province.

- Following a kidnapping of 6 women on 19 July 2022 in Kapirom 2 site (*sous-préfecture* of Ngouboua, *département* of Kaya), **47 households (146 individuals)** left this site to take refuge on 20 July 2022 in Ngouboua Koura (same *sous-préfecture*) (*point 1 on the map and the table below*). Two days later, due to fear, **12 households (76 individuals)** from the nearby site of Bagra also left for Ngouboua Koura (*point 2 on the map and the table below*).
- After a theft of livestock in the nearby site of Boulkaré on 20 July 2022, **70 households (250 individuals)** left the site of Kindria (*sous-préfecture* of Liwa, *département* of Fouli) and took refuge in Tchoukou kangou in the same *sous-préfecture* (*point 3*).
- Following a clash between non-state armed groups and military on 22 July 2022 near the village of Dabanglami, two movements occurred. 1. **185 households (600 individuals)** left the localities of Librerom, Maria, Foyerom et Madaye (*sous-préfecture* of Kangalam, *département* of Mamdi) and sought refuge on 23 July 2022 in Bikerom (same *sous-préfecture*) (*point 4*); 2. **65 households (350 individuals)** left the sites of Maria 1,2,3 et Kangourom (*sous-préfecture* of Kangalam) to seek refuge on 24 July 2022 in Choua (same *sous-préfecture*) (*point 5*).
- Following a kidnapping of 6 women on 27 July 2022 in Kindria site (*sous-préfecture* of Liwa, *département* of Fouli), **14 households of 90 individuals** left this site to seek refuge on 28 July 2022 in the site of **Sabre Kouta** (same *sous-préfecture*) (*point 6*).

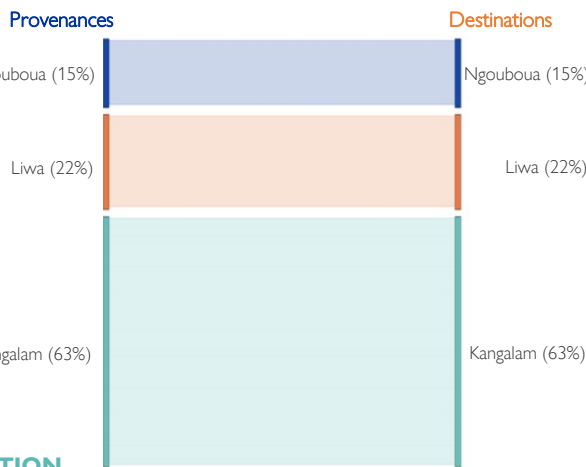


*This map is for illustration purposes only. The depiction and use of boundaries, geographic names and related data shown on maps and included in this report are not warranted to be error free nor do they imply judgment on the legal status of any territory, or any endorsement or acceptance of such boundaries by IOM.*

### PRIORITY NEEDS



### DEPARTURE AND HOST SOUS-PRÉFECTURES



### DISPLACEMENT INFORMATION

#	Date of movement	Displaced population	Departure location	Population category	Host sous-préfecture	Host location	Reason for movement	Means of transportation	Priority needs		
1	20/07/2022	47 households, 146 individuals	Kapirom 2 (Ngouboua)	IDPs	Ngouboua	Ngouboua Koura	Preventive movement	On foot and riding animals	Shelter	Non Food Items NFI	Food
2	22/07/2022	12 households, 76 individuals	Bagra (Ngouboua)	IDPs	Ngouboua	Ngouboua Koura	Preventive movement	On foot and riding animals	Shelter	Water	Non Food Items NFI
3	22/07/2022	70 households, 250 individuals	Kindria (Liwa)	IDPs	Liwa	Tchoukou kangou	Preventive movement	On foot and riding animals	Food	Cash	Non Food Items NFI
4	23/03/2022	185 households, 600 individuals	Librerom, Maria, Foyerom and Madaye (Kangalam)	IDPs	Kangalam	Bikerom	Armed Attack	On foot and riding animals	Shelter	Non Food Items NFI	Food
5	24/03/2022	65 households, 350 individuals	Maria 1, 2, 3 et Kangourom (Kangalam)	IDPs	Kangalam	Choua	Armed Attack	On foot and riding animals	Food	Cash	Non-Food Items NFI
6	28/07/2022	14 households, 90 individuals	Kindria (Liwa)	IDPs	Liwa	Sabre kouta	Preventive movement	On foot	Shelter	Non-Food Items NFI	Cash