










## Stranded gold miners in N'Djamena

	Assessment conducted in affected areas	
	Assessment conducted through phone interviews with key informants	

The objective of the Emergency Tracking Tool (ETT) is to collect information on large and sudden population movements. Information is collected through key informant interviews or direct observation. This dashboard provides information on gold miners who fled from Kouri Bougoudi following clashes that resulted in hundreds deaths end of May 2022 and are stranded in N'Djamena.

### SUMMARY OF EVENT

 <b>55 Stranded gold miners</b>	 <b>Reason for movement :</b> Fighting	 <b>Date of movement :</b> 06, 08 and 11 July 2022
 <b>Departure location :</b> Kouri Bougoudi	 <b>Host location :</b> Farcha (in the town of N'Djamena)	 <b>Means of transport :</b> Trucks

Following recent clashes between gold miners in Kouri Bougoudi on 23 and 24 May 2022 that resulted in hundreds of deaths, large numbers of gold miners were forced to leave this locality. Due to lack of resources, the most vulnerable among them are stranded in different cities of the country, trying to return to their communities of origin. On 06, 08 and 11 July 2022, with the support of their communities' members, several waves of gold miners arrived in the town of N'Djamena, after transiting in the cities of Wour, Zouarké and Abéché. Currently 55 persons, all men including one child, are hosted in the school of Bonne Espérance located in the Farcha neighbourhood and do not have any support to continue their trip towards their communities of origin. These persons reported urgent needs in food after going several days without eating, medical care for several of them as well as transport assistance to their communities of origin located in the town of Kyabé (Province of Moyen-Chari).

### PRIORITY NEEDS

 <b>Food</b>	 <b>Medical care</b>	 <b>Transport</b>
--	---	--



*This map is for illustration purposes only. The depiction and use of boundaries, geographic names and related data shown on maps and included in this report are not warranted to be error free nor do they imply judgment on the legal status of any territory, or any endorsement or acceptance of such boundaries by IOM.*