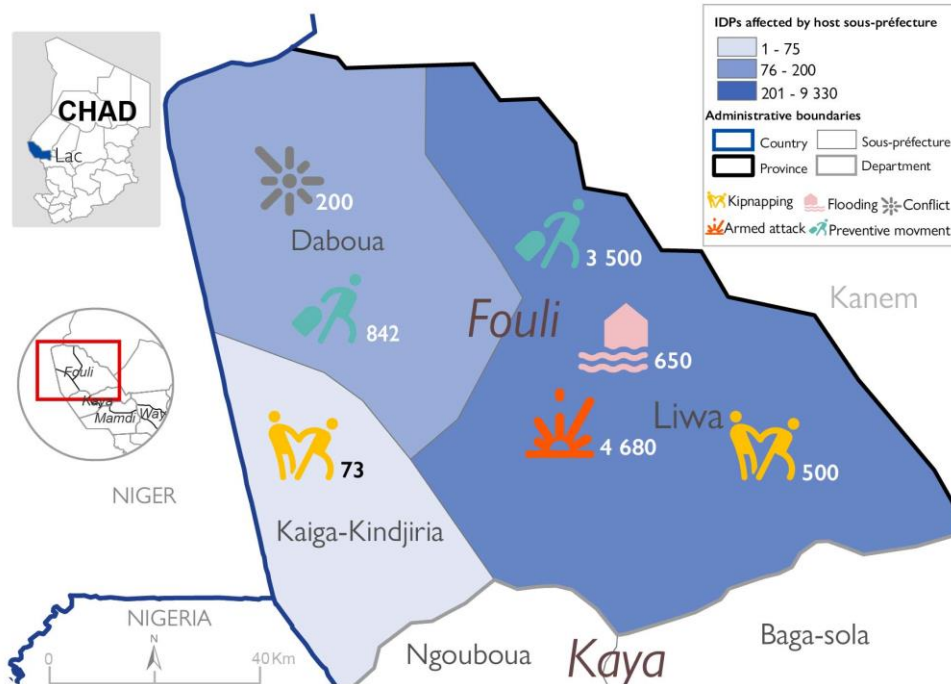


The purpose of the Emergency Tracking Tool (ETT) is to collect information on large and sudden population movements as well as on security and climate emergencies. This dashboard provides information on movements which occurred during the period from **01 to 30 April 2023**, in Lac Province.

During the period of April 2023, a large number of incidents were observed in the Lake province, resulting in an increased number of displacements. A total of **2,537 households (10,445 individuals)** have been affected by displacement, which corresponds to an increase of **33 per cent** compared to the month of March 2023. Furthermore, most of these persons (**68%**) were previously displaced before these new displacements. It should be noted that these displacements were mainly caused by armed attacks (**45%**) and preventive displacement (**42%**). Indeed, **80 per cent** of displaced individuals took refuge in localities situated in the same sub-prefectures as their provenance (see Table 1). **The most reported urgent needs were food (33%), non-food items (25%), water (21%) and shelter (21%).**

Displaced persons by host sub-prefectures and reasons for displacement in April 2023

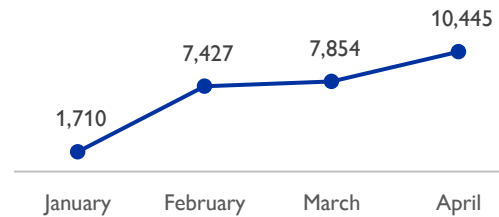


This map is for illustration purposes only. The depiction and use of boundaries, geographic names and related data shown on maps and included in this report are not warranted to be error free nor do they imply judgment on the legal status of any territory, or any endorsement or acceptance of such boundaries by IOM.

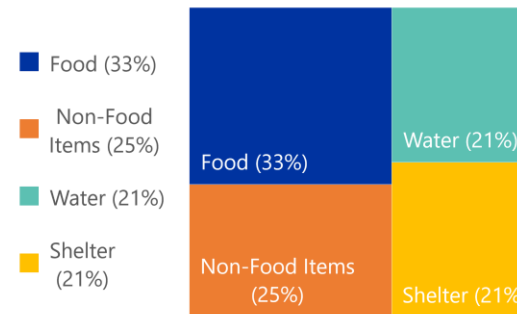
Displaced persons in April 2023



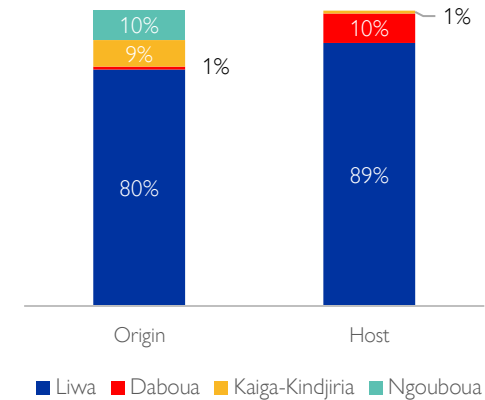
Displaced persons per month in 2023



Priority needs of displaced persons



Origin and Host sub-prefectures



Reasons for displacement

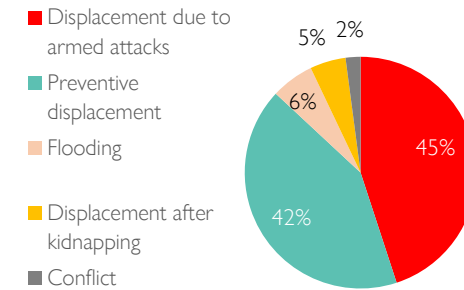


Table 1. Details of observed movements

#	Arrival date in host location	Displaced population	Departure location	Statut before displacement	Population category	Host sub-prefectures	Host location	Reason for displacement	Means of transportation
1	1/4/2023	24 households, 73 individuals	Konguiyo (Kaiga-Kindjiria)	IDPs	IDPs	Kaiga-Kindjiria	Bideloum	Displacement after kidnapping	On foot and riding animals
2	20/04/2023	100 households, 500 individuals	Kanitcharia (Liwa)	IDPs	IDPs	Liwa	Kourlla	Displacement after kidnapping	On foot and riding animals
3	20/04/2023	200 households, 1 000 individuals	Kousseri-Tchoukoutalia (Liwa)	IDPs	IDPs	Liwa	Bouloumi	Preventive displacement	On foot and riding animals
4	22/04/2023	120 households, 500 individuals	Tchadana-Diamerom (Liwa)	IDPs	IDPs	Liwa	Koundoukollom	Flooding	On foot and riding animals
5	24/04/2023	302 households, 1 000 individuals	Toumoukaria (Liwa)	IDPs	IDPs	Liwa	Djara2	Preventive displacement	On foot and riding animals
6	24/04/2023	30 households, 150 individuals	Diamerom, Karounga (Liwa)	IDPs	IDPs	Liwa	Medirom	Flooding	On foot and riding animals
7	25/04/2023	68 households, 200 individuals	Koulagaroua (Daboua)	IDPs	IDPs	Daboua	Koula-Kindjiria	Conflict	On foot
8	26/04/2023	205 households, 820 individuals	Tchoukou-Killi, Merambolla (Liwa)	IDPs	IDPs	Liwa	Bargaram	Displacement due to armed attack	On foot and riding animals
9	26/04/2023	488 households, 1 400 individuals	Diamerom, Karounga (Liwa)	IDPs	IDPs	Liwa	Kod-kollom	Displacement due to armed attack	On foot and riding animals
10	26/04/2023	200 households, 842 individuals	Baza (Kaiga-Kindjiria)	Locales communities	IDPs	Daboua	Madoum	Preventive displacement	On foot
11	27/04/2023	460 households, 2 460 individuals	Kadjikarom, Koikillah (Liwa)	Locales communities	IDPs	Liwa	Kiskadfia	Displacement due to armed attack	On foot
12	27/04/2023	160 households, 700 individuals	Makaya, Kellamadou (Liwa)	IDPs	IDPs	Liwa	Koulbouri	Preventive displacement	On foot
13	30/04/2023	180 households, 800 individuals	Toumoua (Liwa)	IDPs	IDPs	Liwa	Kolleya	Preventive displacement	On foot and riding animals