





	Assessment conducted in affected areas	
	Assessment conducted through phone interviews with key informants	

The objective of the Emergency Tracking Tool (ETT) is to collect information on large and sudden population movements as well as on security and climate emergencies. Information is collected through key informant interviews or direct observation. This dashboard presents information on a movement which occurred from **23-28 March 2023 towards the town of Ounianga-Kébir**, near the Libyan border.

SUMMARY OF EVENT

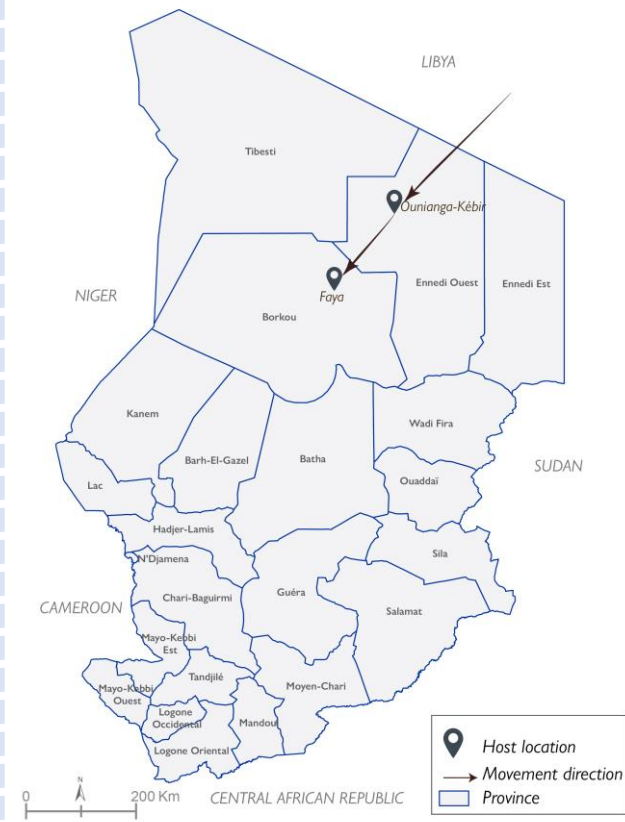
	Collectively expelled population: 52 individuals		Reason for movement : Collective expulsion		Departure location : Libya
	Host location : Faya (Borkou)		Means of transport : 2 trucks		Date of movement : 23-28 March 2023

On 23 March 2023, a total of **52 Chadian nationals** (3 among them are minors) were collectively expelled from Libya and arrived in the town of Ounianga-Kébir on 28 March 2023. One day later, these expelled individuals left in two waves from Ounianga-Kébir to the town of Faya. It should be noted that most of the expelled persons are from Abéché and Oumhadjer. Additionally, these individuals reported they spent 2 to 4 years in prison in Benghazi (Libya) before being expelled. Indeed, the 52 expelled individuals have not received any assistance, but have been registered by the International Organization for Migration (IOM).

Therefore, these individuals are living in a dire condition and do not have any support to continue towards their communities of origin. **As such, they reported urgent needs in food after going several days without eating, medication, non-food items such as blankets and mats, as well as transport assistance to their localities of origin.**

PRIORITY NEEDS

-  **Food**
-  **Health**
-  **Non-Food Items**
-  **Transport**



This map is for illustration purposes only. The depiction and use of boundaries, geographic names and related data shown on maps and included in this report are not warranted to be error free nor do they imply judgment on the legal status of any territory, or any endorsement or acceptance of such boundaries by IOM.