



Mobility Tracking Round 4

Village / Neighbourhood Assessment Catalogue

Unity I (Abiemnhom – Guit)

November-December 2018



Funded by
European Union
Civil Protection and
Humanitarian Aid



USAID
FROM THE AMERICAN PEOPLE



Schweizerische Eidgenossenschaft
Confédération suisse
Confederazione Svizzera
Confederaziun svizra

**Swiss Agency for Development
and Cooperation SDC**

Table of Contents

| | | | | | |
|------------------------|-----------|-------------------|------------|---------------|-----|
| Abiemnhom | 1 | Chabar | 67 | Lotkabang | 141 |
| <i>Abiemnhoum</i> | | Chual Nyial | 69 | Mar | 143 |
| Magok | 1 | Goat Deng | 71 | Marier | 145 |
| <i>Bangbang</i> | | Guej | 73 | Moor | 147 |
| Agong Pan Yak | 3 | Guong | 75 | Teue | 149 |
| Bang Bang | 5 | Koat Jiek | 77 | Teut | 151 |
| Kol-malek | 7 | Kuach Payam | 79 | Titr | 153 |
| Panjok | 9 | Kuer Wal | 81 | <i>Gany</i> | |
| <i>Manajok</i> | | Kuerchiekuol | 83 | Ganglet | 155 |
| Block (6) | 11 | Lel Jah | 85 | Ganglet 2 | 157 |
| <i>Panyang</i> | | Tool | 87 | Goktor | 159 |
| Agonyteek | 13 | <i>Kuerguina</i> | | Guar | 161 |
| Gong Yak Deng | 15 | Gaw Jal | 89 | Kot Rar | 163 |
| Pankirel | 17 | Gear | 91 | Kuac | 165 |
| Guit | 19 | Kal Bel | 93 | Kuer Keay | 167 |
| <i>Bil</i> | | Kuer Lat Jor | 95 | Kuit | 169 |
| Bill | 19 | Kuerguina Payam | 97 | Kuitdol | 171 |
| Dongiel | 21 | Nyathoar | 99 | Leak | 173 |
| Kuanyrow | 23 | Tuak | 101 | Malli | 175 |
| May Leek | 25 | Wich Puol Tunglol | 103 | Pachnol | 177 |
| Pam | 27 | <i>Nimni</i> | | Rhang 1 | 179 |
| Thark | 29 | Dhorek | 105 | Wang Guenyini | 181 |
| <i>Chot Yiel</i> | | Kuorgeng | 107 | <i>Jaak</i> | |
| Burpiny | 31 | Letdong | 109 | Bieh | 183 |
| Chot Yiel | 33 | Maper | 111 | Guol | 185 |
| Chuoka | 35 | Nimni | 113 | Jaak 1 | 187 |
| Dhorreng | 37 | Pam | 115 | Jaak 2 | 189 |
| Guit Pet | 39 | Pazuony | 117 | Kier | 191 |
| Guit Village | 41 | <i>Nyathor</i> | | Liech | 193 |
| Koykoy | 43 | Deng Bow | 119 | Ngow | 195 |
| Kuer Mading | 45 | <i>Wathnyona</i> | | Petpet | 197 |
| Kuer Nyuena | 47 | Bar-Rar | 121 | Tongedol | 199 |
| Long Chouy | 49 | Duartap | 123 | Wich Ruop | 201 |
| Nying | 51 | Kuernor | 125 | <i>Koch</i> | |
| Rooh | 53 | Matjang | 127 | Ghol | 203 |
| Tharnyota | 55 | Tknyang | 129 | Guol | 205 |
| <i>Kadet</i> | | Wathnrong | 131 | Koch | 207 |
| Dorar | 57 | Koch | 133 | Kuahlual | 209 |
| Kadet | 59 | <i>Boaw</i> | | Matar | 211 |
| Luotjop | 61 | Boaw | 133 | Miemier | 213 |
| Rietchour | 63 | Diet | 135 | <i>Ngony</i> | |
| Wanglieth | 65 | Golpiny | 137 | Bieh Kuol | 215 |
| <i>Kuac</i> | | Liech | 139 | Bor Pachuol | 217 |
| | | | | Dokgel | 219 |
| | | | | Koat | 221 |

| | | | | | |
|--------------------|------------|-----------------|-----|--------------------|-----|
| Koyok | 223 | Norchuor | 299 | Ngop | |
| Kuer Luoyni | 225 | Nyanglual | 301 | Diir | 383 |
| Lumbor | 227 | Pachuol | 303 | Juom | 385 |
| Maylow | 229 | Thoorkan | 305 | Luok | 387 |
| Phatit | 231 | Tongtuol | 307 | Maguol | 389 |
| Phatit 2 | 233 | Tuoch Loka | 309 | Miirmiir | 391 |
| Ruor | 235 | <i>Kuerbona</i> | | Ngol | 393 |
| Tharuop | 237 | Chiechan | 311 | Ngop | 395 |
| Wangduar | 239 | Chilok | 313 | Nyadiang | 397 |
| Wicruop | 241 | Hieg Botaral | 315 | Pakut | 399 |
| <i>Norbor</i> | | Hiegtarani | 317 | Pole Gon | 401 |
| Baarbor | 243 | Kacy | 319 | Rubgues | 403 |
| Buong2 | 245 | Kuerboune | 321 | Rubluak | 405 |
| Gabor | 247 | Kutde | 323 | Weljana | 407 |
| Ganglet | 249 | Lipgok | 325 | <i>Pub</i> | |
| Koykoy | 251 | Mata | 327 | Kuach Nyok | 409 |
| Ngop Mading | 253 | Ngungar | 329 | Loony | 411 |
| Norbor | 255 | Nuane | 331 | Mabil | 413 |
| Norbor 1 | 257 | Thargena | 333 | Nahiak | 415 |
| Norbor 2 | 259 | <i>Kueryiek</i> | | Nyakuola | 417 |
| Panyrial | 261 | Chalual | 335 | Pathiel | 419 |
| Phatit | 263 | Kuaydit | 337 | Polar | 421 |
| Thor Kuach | 265 | Kuel | 339 | Pub Town | 423 |
| Wangrew | 267 | Kuer Chuol | 341 | Ruath Lueth | 425 |
| Wichduel Yaka | 269 | Kueryiek | 343 | Taam Town | 427 |
| Widuel Yaka | 271 | Kueryiek 1 | 345 | Taam Village | 429 |
| <i>Pakur</i> | | Kueryiek 2 | 347 | Wahok | 431 |
| Buoth | 273 | Kueryiek 3 | 349 | Wuguol | 433 |
| Dhiel 1 | 275 | Kuoy | 351 | <i>Riak</i> | |
| Dhiel 2 | 277 | Mutjong | 353 | Kualkuony | 435 |
| Pakur | 279 | Northong | 355 | Lenger | 437 |
| Payol Dop | 281 | Puokber | 357 | Ngiany | 439 |
| Leer | 283 | Tuorar Kuol | 359 | Nyepiew | 441 |
| <i>Pilieny</i> | | Wanchiekchiek | 361 | Pamrian | 443 |
| Kuerkei | 283 | Wanggang | 363 | Thokyer Koanga | 445 |
| Mankuach Lieda | 285 | Wangguena | 365 | <i>Ruathnyibol</i> | |
| Mankuach Tuak | 287 | <i>Mankien</i> | | Bol Biew | 447 |
| Nuangak | 289 | Dengbuow | 367 | Chomjang | 449 |
| Pakur | 291 | Gunguog | 369 | Kech Lony | 451 |
| Mayom | 293 | Guongker | 371 | Koang | 453 |
| <i>Bieh</i> | | Hai Lubat | 373 | Kock Kock | 455 |
| Bieh Kuach | 293 | Jiok Rial | 375 | Nyat | 457 |
| Jiethchuol | 295 | Kainlial | 377 | Riathnaybol 3 | 459 |
| Jimuok | 297 | Makuoy | 379 | Riathnyabol 2 | 461 |
| | | Ruotheu | 381 | | |

| | | | | | |
|------------------------------|-----|------------------------------|-----|----------------|-----|
| Riathnyabol 4 | 463 | <i>Panyang</i> | | Nyialdiu | 613 |
| Riathnyibol | 465 | Biem | 537 | Pathiey | 615 |
| <i>Wangbuor</i> | | Kiirawit | 539 | Tong Dong | 617 |
| BURBUR | 467 | Pan Chuei | 541 | Tuocyien | 619 |
| Kuer Thiep | 469 | Panyang | 543 | Turkiel | 621 |
| Maper | 471 | <i>Pariang</i> | | <i>Rubkona</i> | |
| Pipor | 473 | Abon | 545 | Dinading | 623 |
| Wanguor | 475 | Akemele | 547 | Hai Mabr One | 625 |
| Wurach | 477 | Akok | 549 | Hain Salam | 627 |
| <i>Wangkei</i> | | Guenagalat | 551 | Mankuochar | 629 |
| Buoth | 479 | Managuer | 553 | Pakor One | 631 |
| Chatjaak | 481 | Nyokdok | 555 | TONG | 633 |
| Wankei | 483 | Panret | 557 | Zern One | 635 |
| Pariang 485 | | Pathiang | 559 | | |
| <i>Aliiny</i> | | Wangthier | 561 | | |
| Achoidok | 485 | Waukok | 563 | | |
| Akemel | 487 | Wunlith | 565 | | |
| Akuak | 489 | Yida | 567 | | |
| Alilang | 491 | <i>Wunkur</i> | | | |
| Jida | 493 | Akemel | 569 | | |
| Kachago | 495 | Bumadoal | 571 | | |
| Kieunger | 497 | Jikgabar | 573 | | |
| Manajonga | 499 | Liing | 575 | | |
| Nyarweng | 501 | Micker | 577 | | |
| Paguer | 503 | Rubkona 579 | | | |
| Pnathur | 505 | <i>Bentiu</i> | | | |
| <i>Biu</i> | | Bimruok | 579 | | |
| Akot | 507 | Hai Thoura | 581 | | |
| Aliap | 509 | Kordapadab | 583 | | |
| Bhal | 511 | Nuangak | 585 | | |
| Biu | 513 | Pakur | 587 | | |
| Lelle | 515 | Rubkona | 589 | | |
| Tur | 517 | Rubkona Town | 591 | | |
| <i>Jamjang</i> | | Suk Shaabi | 593 | | |
| Adiei | 519 | Suksaban | 595 | | |
| Aruch | 521 | Wangher | 597 | | |
| Jamjang | 523 | <i>Nhialdiu</i> | | | |
| Labong | 525 | Boryak | 599 | | |
| Mankuor | 527 | Duar | 601 | | |
| <i>Nyiel</i> | | Guele | 603 | | |
| Aloch | 529 | Gueloor | 605 | | |
| Kong | 531 | Khal Jak | 607 | | |
| Kumagon | 533 | Kueluot | 609 | | |
| Nyonknal | 535 | Mathiang | 611 | | |

Magok



Location SSID: ssid_SS0601_0008

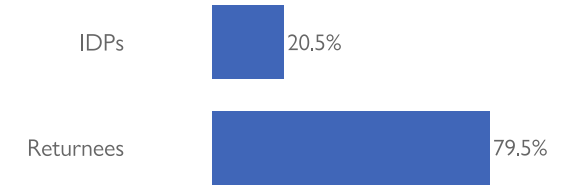
Postcode: SS060101

Accessibility: Accessible by foot

Community Leader: No

Registration: No

Who is being registered: NA



No. IDPs: 515

Households: 103

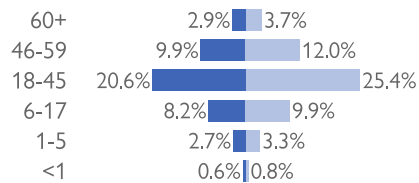
Reason for displacement: Conflict

Origin of largest IDP group:

Unity, Abiemnhom

Origin of 2nd largest IDP group:

NA, NA



Female
Male

Mobility (IDPs)

Date of arrival of first IDP group: 2014-06-14

Date of arrival of last IDP group: 2016-10-03

Have the IDPs been displaced previously? Yes

Three main reasons preventing the majority of IDPs from returning:

Lack of food, House damaged/destroyed, Lack of safety

Mobility (returnees)

Date of return of first returnee group: 2015-04-08

Date of return of last returnee group: 2016-10-03

Are there people displaced from this village / neighbourhood who have not returned yet? Yes

Special needs

No. pregnant women: 9

No. breastfeeding mothers: 6

Total number of individuals with special needs: 22

Special needs include pregnant and breastfeeding women, separated, orphaned and unaccompanied children, persons with mental or physical disabilities, persons with chronic diseases or serious medical conditions and old people without caregivers.

Protection

Main security provider in the village / neighbourhood: Self Organized

Health

Most common concern: Malaria

Main provider: Government

Education

Type of facility: Temporary Learning Spaces

Availability of learning supplies: No

Availability of teachers: Yes

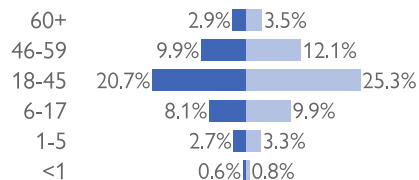
No. returnees: 2000

Households: 200

Reason for displacement: Conflict

Origin of largest returnee group:

Unity, Mayom



Female
Male



Distance from main water source

>20 min walking

Water fit for human drinking

No

People feel safe collecting water

No



% collapsed or in danger of shelters*

10-25%

Average occupants

5-6

Market access (NFIs)

No



Conditions of most latrines

**Unknown
Not reported**

Evidence of open defecation

Yes

Hygiene promotion campaign

Yes



Access to food

Yes offsite

Frequency of food assistance

**Unknown
Not reported**

Market access (food)

No



Separate male / female latrines

**Unknown
Not reported**

Toilets / bathrooms lock from inside

**Unknown
Not reported**

Lighting around all toilets / bathrooms

**Unknown
Not reported**



Access to health facility

Yes

Distance from health facility

On-site (>3 km)

Exclusion from health services

None



Security provided at location

Yes

Common conflict-related incidents

Yes

Areas avoided by women / girls

Yes



Access to primary education

Yes

Distance to nearest education facility

3-5 km

% children attending primary education

25-50%

*The share of collapsed and in danger of collapse shelters in the figure above refers to IDP/returnee shelters only.

WASH

| | |
|--|--------------------------------|
| Connections to functioning pipelines: | Unknown |
| Main water purification method: | None |
| Main water source for cooking / washing: | Unprotected well |
| Main water source for drinking: | Unprotected well |
| No. functioning boreholes: | 2 |
| | Non-functioning: 0 |
| Complaints about drinking water quality: | Yes |
| Main problem with water: | Insufficient amount |
| Type of toilet: | Open defecation |
| | No. garbage disposal points: 0 |
| Main garbage disposal method: | Burning |
| | Is solid waste a problem? No |

Shelter / NFIs

| | |
|---|---|
| Main shelter type: | Tukul |
| Shelter materials available in nature: | Poles, Rope, Grass |
| Shelter mat. available from local market: | Poles, Rope, Grass |
| Three most needed NFIs: | |
| | Kitchen sets, Hygiene kits, Mosquito nets |


Food

| | |
|--|------------------------------------|
| Groups struggling most with food access: | IDPs, Returnees, Host, community |
| Main source of food: | Cultivation/Sale of livestock |
| Reason for lack of market access: | Far from the village/neighbourhood |

Agong Pan Yak



Location SSID: ssid_SS0601_0002
 Postcode: SS060103
 Accessibility: Accessible by foot
 Community Leader: Yes
 Registration: No
 Who is being registered: NA



No. IDPs: 150

Households: 30

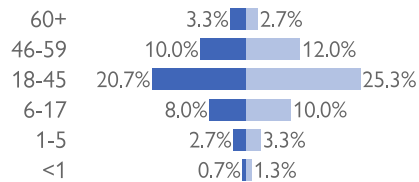
Reason for displacement: Conflict

Origin of largest IDP group:

Unity, Abiemnhom

Origin of 2nd largest IDP group:

NA, NA



Female
Male

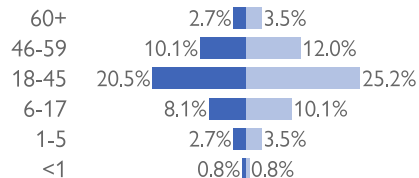
No. returnees: 258

Households: 42

Reason for displacement: Conflict

Origin of largest returnee group:

Unity, Abiemnhom



Female
Male

Mobility (IDPs)

Date of arrival of first IDP group: 2014-06-22

Date of arrival of last IDP group: 2018-04-30

Have the IDPs been displaced previously? Yes

Three main reasons preventing the majority of IDPs from returning:

Lack of food, House damaged/destroyed, Lack of safety

Mobility (returnees)

Date of return of first returnee group: 2015-03-01

Date of return of last returnee group: 2017-02-22

Are there people displaced from this village / neighbourhood who have not returned yet? Yes

Special needs

No. pregnant women: 22

No. breastfeeding mothers: 11

Total number of individuals with special needs: 44

Special needs include pregnant and breastfeeding women, separated, orphaned and unaccompanied children, persons with mental or physical disabilities, persons with chronic diseases or serious medical conditions and old people without caregivers.

Protection

Main security provider in the village / neighbourhood: Self Organized

Health

Most common concern: Malaria

Main provider: Government

Education

Type of facility: Temporary Learning Spaces

Availability of learning supplies: No

Availability of teachers: Yes



Distance from main water source

>20 min walking

Water fit for human drinking

**Unknown
Not reported**

People feel safe collecting water

**Unknown
Not reported**



Conditions of most latrines

**Unknown
Not reported**

Evidence of open defecation

Yes

Hygiene promotion campaign

No



Separate male / female latrines

**Unknown
Not reported**

Toilets / bathrooms lock from inside

**Unknown
Not reported**

Lighting around all toilets / bathrooms

**Unknown
Not reported**



Security provided at location

Yes

Common conflict-related incidents

No

Areas avoided by women / girls

Yes



% collapsed or in danger of shelters*

25-50%

Average occupants

5-6

Market access (NFIs)

No



Access to food

Yes offsite

Frequency of food assistance

**Unknown
Not reported**

Market access (food)

No



Access to health facility

Yes

Distance from health facility

On-site (>3 km)

Exclusion from health services

None



Access to primary education

Yes

Distance to nearest education facility

3-5 km

% children attending primary education

25-50%

*The share of collapsed and in danger of collapse shelters in the figure above refers to IDP/returnee shelters only.

WASH

Connections to functioning pipelines: Unknown

Main water purification method: Boiling

Main water source for cooking / washing: Unprotected well

Main water source for drinking: Unprotected well

No. functioning boreholes: 1 Non-functioning: 0

Complaints about drinking water quality: Unknown

Main problem with water: NA

Type of toilet: Open defecation No. garbage disposal points: 0

Main garbage disposal method: Burning Is solid waste a problem? No

Shelter / NFIs

Main shelter type: Tukul

Shelter materials available in nature: Poles, Bamboo, Grass

Shelter mat. available from local market: Poles, Bamboo, Grass

Three most needed NFIs:

Emergency shelter kits, Hygiene kits, Mosquito nets

Food

Groups struggling most with food access: IDPs, Returnees, Host, community

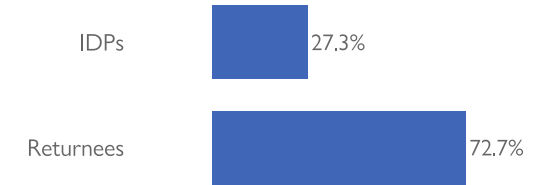
Main source of food: Cultivation/Sale of livestock

Reason for lack of market access: Far from the village/neighbourhood

Bang Bang



Location SSID: ssid_SS0601_0004
 Postcode: SS060103
 Accessibility: Accessible by foot
 Community Leader: Yes
 Registration: No
 Who is being registered: NA



No. IDPs: 750

Households: 150

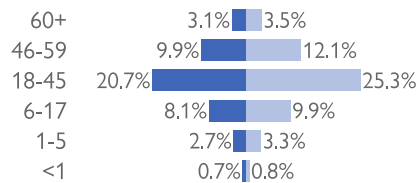
Reason for displacement: Conflict

Origin of largest IDP group:

Unity, Abiemnhom

Origin of 2nd largest IDP group:

Unity, Abiemnhom



Female
Male

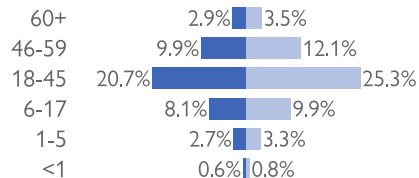
No. returnees: 2000

Households: 400

Reason for displacement: Conflict

Origin of largest returnee group:

Unity, Abiemnhom



Female
Male

Mobility (IDPs)

Date of arrival of first IDP group: 2014-05-06

Date of arrival of last IDP group: 2018-09-03

Have the IDPs been displaced previously? Yes

Three main reasons preventing the majority of IDPs from returning:

Lack of food, House damaged/destroyed, Lack of safety

Mobility (returnees)

Date of return of first returnee group: 2015-06-30

Date of return of last returnee group: 2017-11-08

Are there people displaced from this village / neighbourhood who have not returned yet? Yes

Special needs

No. pregnant women: 14

No. breastfeeding mothers: 8

Total number of individuals with special needs: 30

Special needs include pregnant and breastfeeding women, separated, orphaned and unaccompanied children, persons with mental or physical disabilities, persons with chronic diseases or serious medical conditions and old people without caregivers.

Protection

Main security provider in the village / neighbourhood: Self Organized

Health

Most common concern: Malaria

Main provider: Government

Education

Type of facility: Temporary Learning Spaces

Availability of learning supplies: No

Availability of teachers: Yes



Distance from main water source

>20 min walking

Water fit for human drinking

No

People feel safe collecting water

No



% collapsed or in danger of shelters*

10-25%

Average occupants

5-6

Market access (NFIs)

No



Conditions of most latrines

**Unknown
Not reported**

Evidence of open defecation

Yes

Hygiene promotion campaign

No



Access to food

Yes offsite

Frequency of food assistance

**Unknown
Not reported**

Market access (food)

No



Separate male / female latrines

**Unknown
Not reported**

Toilets / bathrooms lock from inside

**Unknown
Not reported**

Lighting around all toilets / bathrooms

**Unknown
Not reported**



Access to health facility

Yes

Distance from health facility

On-site (>3 km)

Exclusion from health services

None



Security provided at location

Yes

Common conflict-related incidents

Yes

Areas avoided by women / girls

No



Access to primary education

Yes

Distance to nearest education facility

3-5 km

% children attending primary education

<25%

*The share of collapsed and in danger of collapse shelters in the figure above refers to IDP/returnee shelters only.

WASH

| | |
|--|-------------------------------|
| Connections to functioning pipelines: | No |
| Main water purification method: | Boiling |
| Main water source for cooking / washing: | Protected well |
| Main water source for drinking: | Unprotected well |
| No. functioning boreholes: | 0 |
| | Non-functioning: 0 |
| Complaints about drinking water quality: | No |
| Main problem with water: | NA |
| Type of toilet: | Open defecation |
| No. garbage disposal points: | 0 |
| Main garbage disposal method: | Burning |
| | Is solid waste a problem? Yes |

Shelter / NFIs

| | |
|---|---|
| Main shelter type: | Tukul |
| Shelter materials available in nature: | Poles, Rope, Grass |
| Shelter mat. available from local market: | Poles, Rope, Grass |
| Three most needed NFIs: | |
| | Kitchen sets, Hygiene kits, Mosquito nets |

Food

| | |
|--|----------------------------------|
| Groups struggling most with food access: | IDPs, Returnees, Host, community |
| Main source of food: | Cultivation/Sale of livestock |
| Reason for lack of market access: | Due to Conflict |

Kol-malek



Location SSID: ssid_SS0601_0007
 Postcode: SS060103
 Accessibility: Accessible by foot
 Community Leader: Yes
 Registration: No
 Who is being registered: NA



No. IDPs: 880

Households: 172

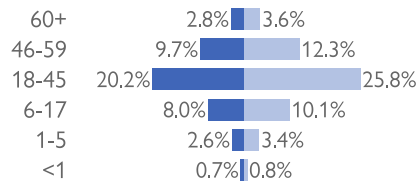
Reason for displacement: Conflict

Origin of largest IDP group:

Unity, Abiemnhom

Origin of 2nd largest IDP group:

Unity, Abiemnhom



Female
Male

Mobility (IDPs)

Date of arrival of first IDP group: 2014-08-14

Date of arrival of last IDP group: 2018-04-24

Have the IDPs been displaced previously? Yes

Three main reasons preventing the majority of IDPs from returning:

Lack of food, House damaged/destroyed, Lack of safety

Mobility (returnees)

Date of return of first returnee group: 2015-11-17

Date of return of last returnee group: 2017-07-26

Are there people displaced from this village / neighbourhood who have not returned yet? Yes

Special needs

No. pregnant women: 7

No. breastfeeding mothers: 6

Total number of individuals with special needs: 25

Special needs include pregnant and breastfeeding women, separated, orphaned and unaccompanied children, persons with mental or physical disabilities, persons with chronic diseases or serious medical conditions and old people without caregivers.

Protection

Main security provider in the village / neighbourhood: Local Authorities

Health

Most common concern: Malaria

Main provider: Government

Education

Type of facility: Temporary Learning Spaces

Availability of learning supplies: No

Availability of teachers: Yes

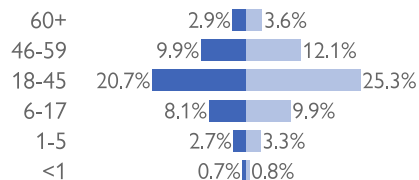
No. returnees: 860

Households: 172

Reason for displacement: Conflict

Origin of largest returnee group:

Unity, Abiemnhom



Female
Male



Distance from main water source

>20 min walking

Water fit for human drinking

No

People feel safe collecting water

No



% collapsed or in danger of shelters*

10-25%

Average occupants

5-6

Market access (NFIs)

No



Conditions of most latrines

**Unknown
Not reported**

Evidence of open defecation

Yes

Hygiene promotion campaign

No



Access to food

Yes offsite

Frequency of food assistance

**Unknown
Not reported**

Market access (food)

No



Separate male / female latrines

**Unknown
Not reported**

Toilets / bathrooms lock from inside

**Unknown
Not reported**

Lighting around all toilets / bathrooms

**Unknown
Not reported**



Access to health facility

Yes

Distance from health facility

On-site (>3 km)

Exclusion from health services

None



Security provided at location

Yes

Common conflict-related incidents

Yes

Areas avoided by women / girls

Yes



Access to primary education

Yes

Distance to nearest education facility

3-5 km

% children attending primary education

<25%

*The share of collapsed and in danger of collapse shelters in the figure above refers to IDP/returnee shelters only.

WASH

| | |
|--|---------------------|
| Connections to functioning pipelines: | No |
| Main water purification method: | Boiling |
| Main water source for cooking / washing: | Unprotected well |
| Main water source for drinking: | Unprotected well |
| No. functioning boreholes: | 2 |
| Non-functioning: | 0 |
| Complaints about drinking water quality: | Yes |
| Main problem with water: | Insufficient amount |
| Type of toilet: | Open defecation |
| No. garbage disposal points: | 0 |
| Main garbage disposal method: | Burning |
| Is solid waste a problem? | No |

Shelter / NFIs

| | |
|---|---|
| Main shelter type: | Tukul |
| Shelter materials available in nature: | Poles, Rope, Grass |
| Shelter mat. available from local market: | Poles, Rope, Grass |
| Three most needed NFIs: | Emergency shelter kits, Bedding sets, Mosquito nets |

Food

| | |
|--|------------------------------------|
| Groups struggling most with food access: | IDPs, Returnees, Host, community |
| Main source of food: | Cultivation/Sale of livestock |
| Reason for lack of market access: | Far from the village/neighbourhood |

Panjok



Location SSID: ssid_SS0601_0009

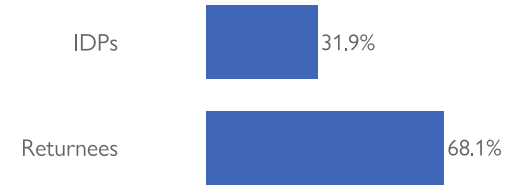
Postcode: SS060103

Accessibility: Accessible by foot

Community Leader: Yes

Registration: No

Who is being registered: NA



No. IDPs: 505

Households: 105

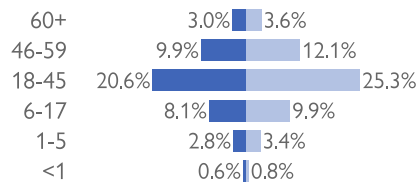
Reason for displacement: Conflict

Origin of largest IDP group:

Unity, Abiemnhom

Origin of 2nd largest IDP group:

NA, NA



Female
Male

Mobility (IDPs)

Date of arrival of first IDP group: 2014-06-11

Date of arrival of last IDP group: 2018-10-19

Have the IDPs been displaced previously? Yes

Three main reasons preventing the majority of IDPs from returning:

Lack of food, House damaged/destroyed, Lack of safety

Mobility (returnees)

Date of return of first returnee group: 2015-03-02

Date of return of last returnee group: 2017-10-04

Are there people displaced from this village / neighbourhood who have not returned yet? Yes

Special needs

No. pregnant women: 22

No. breastfeeding mothers: 10

Total number of individuals with special needs: 47

Special needs include pregnant and breastfeeding women, separated, orphaned and unaccompanied children, persons with mental or physical disabilities, persons with chronic diseases or serious medical conditions and old people without caregivers.

Protection

Main security provider in the village / neighbourhood: Self Organized

Health

Most common concern: Malaria

Main provider: Government

Education

Type of facility: Temporary Learning Spaces

Availability of learning supplies: No

Availability of teachers: Yes

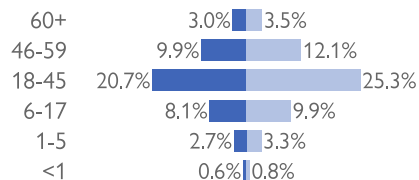
No. returnees: 1080

Households: 180

Reason for displacement: Conflict

Origin of largest returnee group:

Unity, Abiemnhom



Female
Male



Distance from main water source

>20 min walking

Water fit for human drinking

No

People feel safe collecting water

No



% collapsed or in danger of shelters*

**Unknown
Not reported**

Average occupants

**Unknown
Not reported**

Market access (NFIs)

No



Conditions of most latrines

**Unknown
Not reported**

Evidence of open defecation

Yes

Hygiene promotion campaign

No



Access to food

Yes offsite

Frequency of food assistance

**Unknown
Not reported**

Market access (food)

No



Separate male / female latrines

**Unknown
Not reported**

Toilets / bathrooms lock from inside

**Unknown
Not reported**

Lighting around all toilets / bathrooms

**Unknown
Not reported**



Access to health facility

Yes

Distance from health facility

Off-site (<3 km)

Exclusion from health services

None



Security provided at location

Yes

Common conflict-related incidents

No

Areas avoided by women / girls

**Unknown
Not reported**



Access to primary education

Yes

Distance to nearest education facility

3-5 km

% children attending primary education

<25%

*The share of collapsed and in danger of collapse shelters in the figure above refers to IDP/returnee shelters only.

WASH

Connections to functioning pipelines: No
Main water purification method: None
Main water source for cooking / washing: Unprotected well
Main water source for drinking: Unprotected well
No. functioning boreholes: 0
Complaints about drinking water quality: No
Main problem with water: NA
Type of toilet: Open defecation
Main garbage disposal method: Burning

Non-functioning: 0
No. garbage disposal points: 0
Is solid waste a problem? Yes

Shelter / NFIs

Main shelter type: Tukul
Shelter materials available in nature: Poles, Rope, Grass
Shelter mat. available from local market: Poles, Rope, Grass
Three most needed NFIs:
Emergency shelter kits, Hygiene kits, Mosquito nets

Food

Groups struggling most with food access: IDPs, Returnees, Host, community
Main source of food: Cultivation/Sale of livestock
Reason for lack of market access: Due to Conflict

Block (6)



Location SSID: ssid_SS0601_0001
 Postcode: SS060104
 Accessibility: Accessible by car
 Community Leader: Yes
 Registration: Yes, biometric
 Who is being registered: IDPs and returnees



No. IDPs: 1050

Households: 210

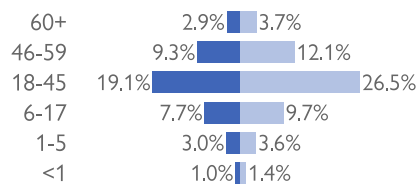
Reason for displacement: Conflict

Origin of largest IDP group:

Unity, Abiemnhom

Origin of 2nd largest IDP group:

Unity, Abiemnhom



Female
Male

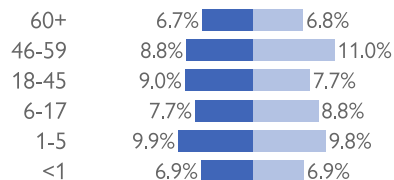
No. returnees: 2130

Households: 424

Reason for displacement: Conflict

Origin of largest returnee group:

Unity, Abiemnhom



Female
Male

Mobility (IDPs)

Date of arrival of first IDP group: 2014-07-17

Date of arrival of last IDP group: 2018-04-01

Have the IDPs been displaced previously? Yes

Three main reasons preventing the majority of IDPs from returning:

Accessibility, Lack of food, House damaged/destroyed

Mobility (returnees)

Date of return of first returnee group: 2018-04-24

Date of return of last returnee group: NA

Are there people displaced from this village / neighbourhood who have not returned yet? Yes

Special needs

No. pregnant women: 3

No. breastfeeding mothers: 1

Total number of individuals with special needs: 18

Special needs include pregnant and breastfeeding women, separated, orphaned and unaccompanied children, persons with mental or physical disabilities, persons with chronic diseases or serious medical conditions and old people without caregivers.

Protection

Main security provider in the village / neighbourhood: Local Authorities

Health

Most common concern: Malaria

Main provider: NGO/INGO

Education

Type of facility: Formal Primary Education

Availability of learning supplies: Yes

Availability of teachers: Yes



Distance from main water source

>20 min walking

Water fit for human drinking

Yes

People feel safe collecting water

Yes



Conditions of most latrines

**Unknown
Not reported**

Evidence of open defecation

Yes

Hygiene promotion campaign

No



Separate male / female latrines

**Unknown
Not reported**

Toilets / bathrooms lock from inside

**Unknown
Not reported**

Lighting around all toilets / bathrooms

**Unknown
Not reported**



Security provided at location

Yes

Common conflict-related incidents

No

Areas avoided by women / girls

Yes



% collapsed or in danger of shelters*

**Unknown
Not reported**

Average occupants

**Unknown
Not reported**

Market access (NFIs)

Yes



Access to food

Yes offsite

Frequency of food assistance

Once a month

Market access (food)

Yes



Access to health facility

Yes

Distance from health facility

On-site (>3 km)

Exclusion from health services

Host Community



Access to primary education

Yes

Distance to nearest education facility

3-5 km

% children attending primary education

25-50%

*The share of collapsed and in danger of collapse shelters in the figure above refers to IDP/returnee shelters only.

WASH

Connections to functioning pipelines: No

Main water purification method: Boiling

Main water source for cooking / washing: Hand Pumps

Main water source for drinking: Lake/river

No. functioning boreholes: 3

Non-functioning: 5

Complaints about drinking water quality: Yes

Main problem with water: Too far

Type of toilet: Open defecation

No. garbage disposal points: 0

Main garbage disposal method: Burning

Is solid waste a problem? Yes

Shelter / NFIs

Main shelter type: Temporary shelter (Rakooba)

Shelter materials available in nature: Poles, Bamboo

Shelter mat. available from local market: Poles, Grass

Three most needed NFIs:

Emergency shelter kits, Kitchen sets, Bedding sets

Food

Groups struggling most with food access: IDPs

Main source of food: Food assistance

Reason for lack of market access: NA

Agonyteek



Location SSID: ssid_SS0601_0003

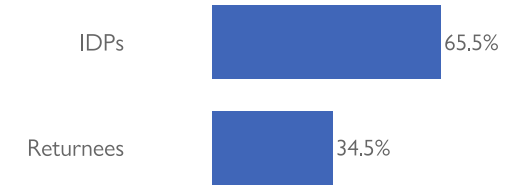
Postcode: SS060105

Accessibility: Accessible by car

Community Leader: Yes

Registration: Yes, biometric

Who is being registered: IDPs, returnees and host community



No. IDPs: 190

Households: 29

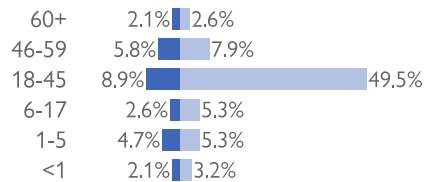
Reason for displacement: Conflict

Origin of largest IDP group:

Unity, Abiemnhom

Origin of 2nd largest IDP group:

NA, NA



Female
Male

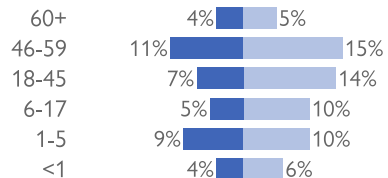
No. returnees: 100

Households: 20

Reason for displacement: Conflict

Origin of largest returnee group:

Unity, Rubkona



Female
Male

Mobility (IDPs)

Date of arrival of first IDP group: 2016-04-17

Date of arrival of last IDP group: NA

Have the IDPs been displaced previously? Yes

Three main reasons preventing the majority of IDPs from returning:

Accessibility, Lack of food, Lack of safety

Mobility (returnees)

Date of return of first returnee group: NA

Date of return of last returnee group: NA

Are there people displaced from this village / neighbourhood who have not returned yet? Yes

Special needs

No. pregnant women: 47

No. breastfeeding mothers: 60

Total number of individuals with special needs: 144

Special needs include pregnant and breastfeeding women, separated, orphaned and unaccompanied children, persons with mental or physical disabilities, persons with chronic diseases or serious medical conditions and old people without caregivers.

Protection

Main security provider in the village / neighbourhood: Local Authorities

Health

Most common concern: Malaria

Main provider: NGO/INGO

Education

Type of facility: Temporary Learning Spaces

Availability of learning supplies: Yes

Availability of teachers: Yes



Distance from main water source

<20 min walking

Water fit for human drinking

Yes

People feel safe collecting water

Yes



Conditions of most latrines

Not so good

Evidence of open defecation

Yes

Hygiene promotion campaign

Yes



Separate male / female latrines

Yes

Toilets / bathrooms lock from inside

No

Lighting around all toilets / bathrooms

No



Security provided at location

Yes

Common conflict-related incidents

Yes

Areas avoided by women / girls

Yes



% collapsed or in danger of shelters*

**Unknown
Not reported**

Average occupants

**Unknown
Not reported**

Market access (NFIs)

No



Access to food

Yes offsite

Frequency of food assistance

**Unknown
Not reported**

Market access (food)

Yes



Access to health facility

Yes

Distance from health facility

On-site (<3 km)

Exclusion from health services

None



Access to primary education

Yes

Distance to nearest education facility

1-2 km

% children attending primary education

25-50%

*The share of collapsed and in danger of collapse shelters in the figure above refers to IDP/returnee shelters only.

WASH

Connections to functioning pipelines: No

Main water purification method: Boiling

Main water source for cooking / washing: Hand Pumps

Main water source for drinking: Hand Pumps

No. functioning boreholes: 4

Non-functioning: 1

Complaints about drinking water quality: Yes

Main problem with water: Insufficient amount

Type of toilet: Latrines

No. garbage disposal points: 2

Main garbage disposal method: Burning

Is solid waste a problem? Yes

Shelter / NFIs

Main shelter type: Temporary shelter (Rakooba)

Shelter materials available in nature: Poles, Bamboo, Rope, Grass

Shelter mat. available from local market: Poles, Bamboo, Rope, Grass

Three most needed NFIs:

Emergency shelter kits, Kitchen sets, Bedding sets

Food

Groups struggling most with food access: IDPs, Returnees, Host, community


Main source of food: Cultivation/Sale of livestock

Reason for lack of market access: NA

Gong Yak Deng



Location SSID: ssid_SS0601_0005
 Postcode: SS060105
 Accessibility: Accessible by car
 Community Leader: Yes
 Registration: Yes, biometric
 Who is being registered: IDPs only



No. IDPs: 300

Households: 60

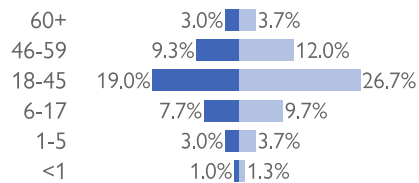
Reason for displacement: Conflict

Origin of largest IDP group:

Unity, Abiemnhom

Origin of 2nd largest IDP group:

Unity, Abiemnhom



No. returnees: 0

Households: 0

Reason for displacement: NA

Origin of largest returnee group:

NA

Mobility (IDPs)

Date of arrival of first IDP group: 2014-06-14

Date of arrival of last IDP group: 2016-02-04

Have the IDPs been displaced previously? Yes

Three main reasons preventing the majority of IDPs from returning:

Accessibility, House damaged/destroyed, Lack of safety

Mobility (returnees)

Date of return of first returnee group: NA

Date of return of last returnee group: NA

Are there people displaced from this village / neighbourhood who have not returned yet? No

Special needs

No. pregnant women: 40

No. breastfeeding mothers: 20

Total number of individuals with special needs: 92

Special needs include pregnant and breastfeeding women, separated, orphaned and unaccompanied children, persons with mental or physical disabilities, persons with chronic diseases or serious medical conditions and old people without caregivers.

Protection

Main security provider in the village / neighbourhood: Local Authorities

Health

Most common concern: Malaria

Main provider: NGO/INGO

Education

Type of facility: Temporary Learning Spaces

Availability of learning supplies: Yes

Availability of teachers: Yes



Distance from main water source

>20 min walking

Water fit for human drinking

Yes

People feel safe collecting water

Yes



Conditions of most latrines

Not so good

Evidence of open defecation

Yes

Hygiene promotion campaign

Yes



Separate male / female latrines

Yes

Toilets / bathrooms lock from inside

Yes

Lighting around all toilets / bathrooms

Yes



Security provided at location

Yes

Common conflict-related incidents

Yes

Areas avoided by women / girls

Yes



% collapsed or in danger of shelters*

50-75%

Average occupants

1-4

Market access (NFIs)

No



Access to food

Yes offsite

Frequency of food assistance

**Unknown
Not reported**

Market access (food)

Yes



Access to health facility

Yes

Distance from health facility

On-site (>3 km)

Exclusion from health services

Host Community



Access to primary education

Yes

Distance to nearest education facility

1-2 km

% children attending primary education

25-50%

*The share of collapsed and in danger of collapse shelters in the figure above refers to IDP/returnee shelters only.

WASH

Connections to functioning pipelines: No

Main water purification method: Boiling

Main water source for cooking / washing: Hand Pumps

Main water source for drinking: Hand Pumps

No. functioning boreholes: 10 Non-functioning: 4

Complaints about drinking water quality: Yes

Main problem with water: Long queue

Type of toilet: Latrines No. garbage disposal points: NA

Main garbage disposal method: Burning Is solid waste a problem? Yes

Shelter / NFIs

Main shelter type: Tukul

Shelter materials available in nature: Poles, Bamboo, Rope, Grass

Shelter mat. available from local market: Poles, Bamboo, Rope, Grass

Three most needed NFIs:

Emergency shelter kits, Kitchen sets, Mosquito nets

Food

Groups struggling most with food access: IDPs

Main source of food: Cultivation/Sale of livestock

Reason for lack of market access: NA

Pankirel



Location SSID: ssid_SS0601_0010

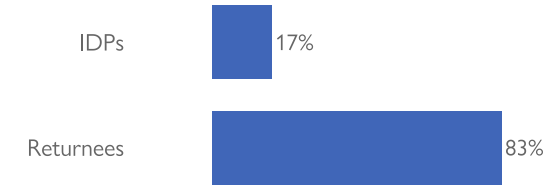
Postcode: SS060105

Accessibility: Accessible by car

Community Leader: Yes

Registration: Yes, biometric

Who is being registered: IDPs, returnees and host community



No. IDPs: 190

Households: 38

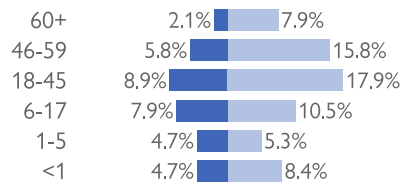
Reason for displacement: Conflict

Origin of largest IDP group:

Unity, Abiemnhom

Origin of 2nd largest IDP group:

NA, NA



Female
Male

Mobility (IDPs)

Date of arrival of first IDP group: NA

Date of arrival of last IDP group: NA

Have the IDPs been displaced previously? Yes

Three main reasons preventing the majority of IDPs from returning:

Accessibility, Lack of food, House damaged/destroyed

Mobility (returnees)

Date of return of first returnee group: NA

Date of return of last returnee group: NA

Are there people displaced from this village / neighbourhood who have not returned yet? No

Special needs

No. pregnant women: 74

No. breastfeeding mothers: 81

Total number of individuals with special needs: 219

Special needs include pregnant and breastfeeding women, separated, orphaned and unaccompanied children, persons with mental or physical disabilities, persons with chronic diseases or serious medical conditions and old people without caregivers.

Protection

Main security provider in the village / neighbourhood: Local Authorities

Health

Most common concern: Malaria

Main provider: NGO/INGO

Education

Type of facility: Temporary Learning Spaces

Availability of learning supplies: Yes

Availability of teachers: Yes

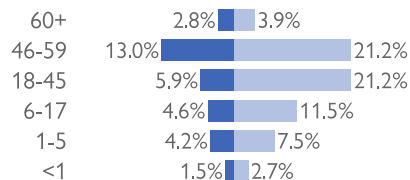
No. returnees: 925

Households: 185

Reason for displacement: Conflict

Origin of largest returnee group:

Unity, Guit



Female
Male



Distance from main water source

<20 min walking

Water fit for human drinking

Yes

People feel safe collecting water

Yes



Conditions of most latrines

Not so good

Evidence of open defecation

Yes

Hygiene promotion campaign

No



Separate male / female latrines

Yes

Toilets / bathrooms lock from inside

Yes

Lighting around all toilets / bathrooms

Yes



Security provided at location

Yes

Common conflict-related incidents

No

Areas avoided by women / girls

Yes



% collapsed or in danger of shelters*

**Unknown
Not reported**

Average occupants

**Unknown
Not reported**

Market access (NFIs)

No



Access to food

Yes offsite

Frequency of food assistance

**Unknown
Not reported**

Market access (food)

Yes



Access to health facility

Yes

Distance from health facility

On-site (>3 km)

Exclusion from health services

None



Access to primary education

Yes

Distance to nearest education facility

1-2 km

% children attending primary education

25-50%

*The share of collapsed and in danger of collapse shelters in the figure above refers to IDP/returnee shelters only.

WASH

Connections to functioning pipelines: Yes

Main water purification method: Boiling

Main water source for cooking / washing: Hand Pumps

Main water source for drinking: Hand Pumps

No. functioning boreholes: 4

Non-functioning: 2

Complaints about drinking water quality: Yes

Main problem with water: Insufficient amount

Type of toilet: Latrines

No. garbage disposal points: 10

Main garbage disposal method: Burning

Is solid waste a problem? Yes

Shelter / NFIs

Main shelter type: Temporary shelter (Rakooba)

Shelter materials available in nature: Poles, Bamboo, Rope, Grass

Shelter mat. available from local market: Poles, Bamboo, Rope, Grass

Three most needed NFIs:

Emergency shelter kits, Bedding sets, Hygiene kits

Food

Groups struggling most with food access: IDPs, Returnees, Host, community

Main source of food: Cultivation/Sale of livestock

Reason for lack of market access: NA

Bill



Location SSID: ssid_SS0602_0003
 Postcode: SS060201
 Accessibility: Accessible by foot
 Community Leader: Yes
 Registration: Yes, biometric
 Who is being registered: Returnees only



No. IDPs: 0

Households: 0

Reason for displacement: NA

Origin of largest IDP group:

NA, NA

Origin of 2nd largest IDP group:

NA, NA

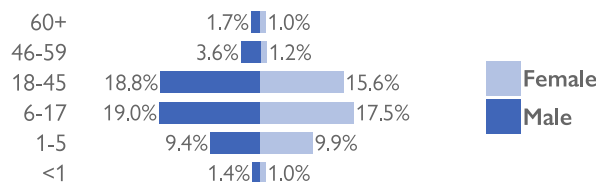
No. returnees: 416

Households: 52

Reason for displacement: Conflict

Origin of largest returnee group:

Unity, Guit



Mobility (IDPs)

Date of arrival of first IDP group: NA

Date of arrival of last IDP group: NA

Have the IDPs been displaced previously? No

Three main reasons preventing the majority of IDPs from returning:

NA

Mobility (returnees)

Date of return of first returnee group: 2017-09-02

Date of return of last returnee group: 2017-09-07

Are there people displaced from this village / neighbourhood who have not returned yet? Yes

Special needs

No. pregnant women: 15

No. breastfeeding mothers: 12

Total number of individuals with special needs: 31

Special needs include pregnant and breastfeeding women, separated, orphaned and unaccompanied children, persons with mental or physical disabilities, persons with chronic diseases or serious medical conditions and old people without caregivers.

Protection

Main security provider in the village / neighbourhood: Community Leaders

Health

Most common concern: Malaria

Main provider: NGO/INGO

Education

Type of facility: Temporary Learning Spaces

Availability of learning supplies: No

Availability of teachers: Yes



Distance from main water source

<20 min walking

Water fit for human drinking

No

People feel safe collecting water

Yes



% collapsed or in danger of shelters*

0-10%

Average occupants

7+

Market access (NFIs)

No



Conditions of most latrines

**Unknown
Not reported**

Evidence of open defecation

No

Hygiene promotion campaign

No



Access to food

Yes offsite

Frequency of food assistance

Once a month

Market access (food)

No



Separate male / female latrines

**Unknown
Not reported**

Toilets / bathrooms lock from inside

**Unknown
Not reported**

Lighting around all toilets / bathrooms

**Unknown
Not reported**



Access to health facility

Yes

Distance from health facility

On-site (>3 km)

Exclusion from health services

None



Security provided at location

Yes

Common conflict-related incidents

No

Areas avoided by women / girls

No



Access to primary education

Yes

Distance to nearest education facility

<1 km

% children attending primary education

25-50%

*The share of collapsed and in danger of collapse shelters in the figure above refers to IDP/returnee shelters only.

WASH

| | |
|--|-------------------|
| Connections to functioning pipelines: | No |
| Main water purification method: | Filtering |
| Main water source for cooking / washing: | Lake/river |
| Main water source for drinking: | Lake/river |
| No. functioning boreholes: | 0 |
| Non-functioning: | 0 |
| Complaints about drinking water quality: | Yes |
| Main problem with water: | Suspended Solids |
| Type of toilet: | Open defecation |
| No. garbage disposal points: | 0 |
| Main garbage disposal method: | No waste disposal |
| Is solid waste a problem? | No |

Shelter / NFIs

| | |
|---|---|
| Main shelter type: | Temporary shelter (Rakooba) |
| Shelter materials available in nature: | Poles, Bamboo, Rope, Grass, None |
| Shelter mat. available from local market: | Poles, Bamboo, Rope, Grass, None |
| Three most needed NFIs: | Kitchen sets, Hygiene kits, Mosquito nets |

Food

| | |
|--|-----------------|
| Groups struggling most with food access: | Returnees |
| Main source of food: | Food assistance |
| Reason for lack of market access: | Due to Conflict |

Dongiel



Location SSID: ssid_SS0602_0013
 Postcode: SS060201
 Accessibility: Accessible by car
 Community Leader: Yes
 Registration: Yes, biometric
 Who is being registered: Returnees only



No. IDPs: 0

Households: 0

Reason for displacement: NA

Origin of largest IDP group:

NA, NA

Origin of 2nd largest IDP group:

NA, NA

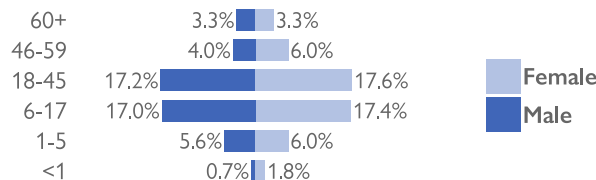
No. returnees: 448

Households: 56

Reason for displacement: Conflict

Origin of largest returnee group:

Unity, Guit



Mobility (IDPs)

Date of arrival of first IDP group: NA

Date of arrival of last IDP group: NA

Have the IDPs been displaced previously? No

Three main reasons preventing the majority of IDPs from returning:

NA

Mobility (returnees)

Date of return of first returnee group: 2016-05-12

Date of return of last returnee group: 2017-10-14

Are there people displaced from this village / neighbourhood who have not returned yet? Yes

Special needs

No. pregnant women: 54

No. breastfeeding mothers: 60

Total number of individuals with special needs: 129

Special needs include pregnant and breastfeeding women, separated, orphaned and unaccompanied children, persons with mental or physical disabilities, persons with chronic diseases or serious medical conditions and old people without caregivers.

Protection

Main security provider in the village / neighbourhood: Community Leaders

Health

Most common concern: Malaria

Main provider: NA

Education

Type of facility: Temporary Learning Spaces

Availability of learning supplies: No

Availability of teachers: No



Distance from main water source

<20 min walking

Water fit for human drinking

No

People feel safe collecting water

No



% collapsed or in danger of shelters*

**Unknown
Not reported**

Average occupants

**Unknown
Not reported**

Market access (NFIs)

No



Conditions of most latrines

**Unknown
Not reported**

Evidence of open defecation

Yes

Hygiene promotion campaign

No



Access to food

Yes offsite

Frequency of food assistance

Once a month

Market access (food)

No



Separate male / female latrines

**Unknown
Not reported**

Toilets / bathrooms lock from inside

**Unknown
Not reported**

Lighting around all toilets / bathrooms

**Unknown
Not reported**



Access to health facility

No

Distance from health facility

**Unknown
Not reported**

Exclusion from health services

**Unknown
Not reported**



Security provided at location

Yes

Common conflict-related incidents

No

Areas avoided by women / girls

No



Access to primary education

Yes

Distance to nearest education facility

1-2 km

% children attending primary education

<25%

*The share of collapsed and in danger of collapse shelters in the figure above refers to IDP/returnee shelters only.

WASH

| | |
|--|-------------------|
| Connections to functioning pipelines: | No |
| Main water purification method: | Filtering |
| Main water source for cooking / washing: | Lake/river |
| Main water source for drinking: | Lake/river |
| No. functioning boreholes: | 0 |
| Non-functioning: | 0 |
| Complaints about drinking water quality: | Yes |
| Main problem with water: | Suspended Solids |
| Type of toilet: | Open defecation |
| No. garbage disposal points: | 0 |
| Main garbage disposal method: | No waste disposal |
| Is solid waste a problem? | Yes |

Shelter / NFIs

| | |
|---|-----------------------------|
| Main shelter type: | Temporary shelter (Rakooba) |
| Shelter materials available in nature: | Poles, Bamboo, Rope |
| Shelter mat. available from local market: | Poles, Bamboo |
| Three most needed NFIs: | Hygiene kits, Mosquito nets |

Food

| | |
|--|-----------------|
| Groups struggling most with food access: | Returnees |
| Main source of food: | Food assistance |
| Reason for lack of market access: | Due to Conflict |

Kuanyrow



Location SSID: ssid_SS0602_0030
 Postcode: SS060201
 Accessibility: Accessible by foot
 Community Leader: Yes
 Registration: Yes, biometric
 Who is being registered: Returnees only



No. IDPs: 0

Households: 0

Reason for displacement: NA

Origin of largest IDP group:

NA, NA

Origin of 2nd largest IDP group:

NA, NA

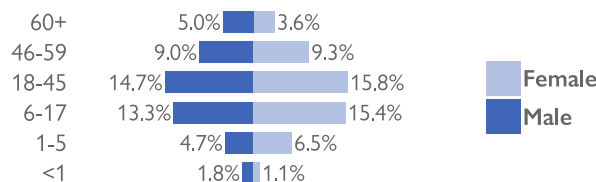
No. returnees: 279

Households: 35

Reason for displacement: Conflict

Origin of largest returnee group:

Unity, Guit



Mobility (IDPs)

Date of arrival of first IDP group: NA

Date of arrival of last IDP group: NA

Have the IDPs been displaced previously? No

Three main reasons preventing the majority of IDPs from returning:

NA

Mobility (returnees)

Date of return of first returnee group: 2016-07-11

Date of return of last returnee group: 2017-09-06

Are there people displaced from this village / neighbourhood who have not returned yet? Yes

Special needs

No. pregnant women: 21

No. breastfeeding mothers: 15

Total number of individuals with special needs: 42

Special needs include pregnant and breastfeeding women, separated, orphaned and unaccompanied children, persons with mental or physical disabilities, persons with chronic diseases or serious medical conditions and old people without caregivers.

Protection

Main security provider in the village / neighbourhood: Community Leaders

Health

Most common concern: Malaria

Main provider: NGO/INGO

Education

Type of facility: Temporary Learning Spaces

Availability of learning supplies: Yes

Availability of teachers: Yes



Distance from main water source

>20 min walking

Water fit for human drinking

Yes

People feel safe collecting water

**Unknown
Not reported**



Conditions of most latrines

**Unknown
Not reported**

Evidence of open defecation

No

Hygiene promotion campaign

No



Separate male / female latrines

**Unknown
Not reported**

Toilets / bathrooms lock from inside

**Unknown
Not reported**

Lighting around all toilets / bathrooms

**Unknown
Not reported**



Security provided at location

Yes

Common conflict-related incidents

Yes

Areas avoided by women / girls

No



% collapsed or in danger of shelters*

0-10%

Average occupants

7+

Market access (NFIs)

No



Access to food

Yes offsite

Frequency of food assistance

Once a month

Market access (food)

No



Access to health facility

Yes

Distance from health facility

On-site (>3 km)

Exclusion from health services

None



Access to primary education

Yes

Distance to nearest education facility

3-5 km

% children attending primary education

**Unknown
Not reported**

*The share of collapsed and in danger of collapse shelters in the figure above refers to IDP/returnee shelters only.

WASH

Connections to functioning pipelines: No

Main water purification method: Boiling

Main water source for cooking / washing: Lake/river

Main water source for drinking: Lake/river

No. functioning boreholes: 0

Non-functioning: 0

Complaints about drinking water quality: Yes

Main problem with water: Too far

Type of toilet: Open defecation

No. garbage disposal points: 0

Main garbage disposal method: No waste disposal

Is solid waste a problem? No

Shelter / NFIs

Main shelter type: Temporary shelter (Rakooba)

Shelter materials available in nature: Bamboo

Shelter mat. available from local market: Poles

Three most needed NFIs:

Bedding sets, Mosquito nets, Child Clothing

Food

Groups struggling most with food access: Returnees

Main source of food: Food assistance

Reason for lack of market access: Far from the village/neighbourhood

May Leek



Location SSID: ssid_SS0602_0046
 Postcode: SS060201
 Accessibility: Accessible by car
 Community Leader: Yes
 Registration: Yes, biometric
 Who is being registered: Returnees only



No. IDPs: 0

Households: 0

Reason for displacement: NA

Origin of largest IDP group:

NA, NA

Origin of 2nd largest IDP group:

NA, NA

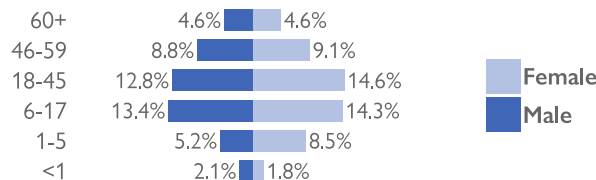
No. returnees: 328

Households: 41

Reason for displacement: Conflict

Origin of largest returnee group:

Unity, Guit



Mobility (IDPs)

Date of arrival of first IDP group: NA

Date of arrival of last IDP group: NA

Have the IDPs been displaced previously? No

Three main reasons preventing the majority of IDPs from returning:

NA

Mobility (returnees)

Date of return of first returnee group: 2016-08-03

Date of return of last returnee group: 2017-09-07

Are there people displaced from this village / neighbourhood who have not returned yet? Yes

Special needs

No. pregnant women: 45

No. breastfeeding mothers: 72

Total number of individuals with special needs: 186

Special needs include pregnant and breastfeeding women, separated, orphaned and unaccompanied children, persons with mental or physical disabilities, persons with chronic diseases or serious medical conditions and old people without caregivers.

Protection

Main security provider in the village / neighbourhood: Community Leaders

Health

Most common concern: Malaria

Main provider: NGO/INGO

Education

Type of facility: Temporary Learning Spaces

Availability of learning supplies: No

Availability of teachers: No



Distance from main water source

>20 min walking

Water fit for human drinking

No

People feel safe collecting water

Yes



% collapsed or in danger of shelters*

0-10%

Average occupants

7+

Market access (NFIs)

No



Conditions of most latrines

**Unknown
Not reported**

Evidence of open defecation

No

Hygiene promotion campaign

Yes



Access to food

Yes offsite

Frequency of food assistance

Once a month

Market access (food)

No



Separate male / female latrines

**Unknown
Not reported**

Toilets / bathrooms lock from inside

**Unknown
Not reported**

Lighting around all toilets / bathrooms

**Unknown
Not reported**



Access to health facility

Yes

Distance from health facility

Off-site (>3 km)

Exclusion from health services

None



Security provided at location

Yes

Common conflict-related incidents

Yes

Areas avoided by women / girls

No



Access to primary education

Yes

Distance to nearest education facility

1-2 km

% children attending primary education

25-50%

*The share of collapsed and in danger of collapse shelters in the figure above refers to IDP/returnee shelters only.

WASH

Connections to functioning pipelines: No

Main water purification method: Filtering

Main water source for cooking / washing: Lake/river

Main water source for drinking: Lake/river

No. functioning boreholes: 0

Non-functioning: 0

Complaints about drinking water quality: Yes

Main problem with water: Too far

Type of toilet: Open defecation

No. garbage disposal points: 0

Main garbage disposal method: No waste disposal

Is solid waste a problem? Yes

Shelter / NFIs

Main shelter type: Temporary shelter (Rakooba)

Shelter materials available in nature: Poles

Shelter mat. available from local market: Poles

Three most needed NFIs:

Hygiene kits, Mosquito nets

Food

Groups struggling most with food access: Returnees

Main source of food: Cash assistance

Reason for lack of market access: Due to Conflict

Pam



Location SSID: ssid_SS0602_0052
 Postcode: SS060201
 Accessibility: Accessible by foot
 Community Leader: Yes
 Registration: Yes, biometric
 Who is being registered: Returnees only



No. IDPs: 0

Households: 0

Reason for displacement: NA

Origin of largest IDP group:

NA, NA

Origin of 2nd largest IDP group:

NA, NA

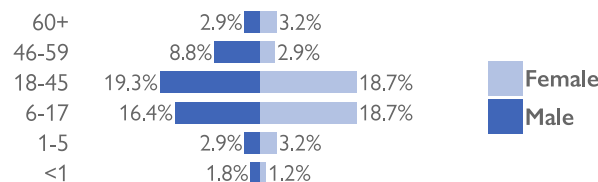
No. returnees: 342

Households: 42

Reason for displacement: Conflict

Origin of largest retunee group:

NA



Mobility (IDPs)

Date of arrival of first IDP group: NA

Date of arrival of last IDP group: NA

Have the IDPs been displaced previously? No

Three main reasons preventing the majority of IDPs from returning:

NA

Mobility (returnees)

Date of return of first returnee group: 2016-06-03

Date of return of last returnee group: 2017-07-08

Are there people displaced from this village / neighbourhood who have not returned yet? Yes

Special needs

No. pregnant women: 25

No. breastfeeding mothers: 36

Total number of individuals with special needs: 80

Special needs include pregnant and breastfeeding women, separated, orphaned and unaccompanied children, persons with mental or physical disabilities, persons with chronic diseases or serious medical conditions and old people without caregivers.

Protection

Main security provider in the village / neighbourhood: Local Authorities

Health

Most common concern: Malaria

Main provider: NA

Education

Type of facility: NA

Availability of learning supplies: NA

Availability of teachers: NA



Distance from main water source

>20 min walking

Water fit for human drinking

No

People feel safe collecting water

Yes



% collapsed or in danger of shelters*

0-10%

Average occupants

7+

Market access (NFIs)

No



Conditions of most latrines

**Unknown
Not reported**

Evidence of open defecation

No

Hygiene promotion campaign

No



Access to food

Yes onsite

Frequency of food assistance

Once a month

Market access (food)

No



Separate male / female latrines

**Unknown
Not reported**

Toilets / bathrooms lock from inside

**Unknown
Not reported**

Lighting around all toilets / bathrooms

**Unknown
Not reported**



Access to health facility

No

Distance from health facility

**Unknown
Not reported**

Exclusion from health services

**Unknown
Not reported**



Security provided at location

Yes

Common conflict-related incidents

No

Areas avoided by women / girls

No



Access to primary education

No

Distance to nearest education facility

**Unknown
Not reported**

% children attending primary education

**Unknown
Not reported**

*The share of collapsed and in danger of collapse shelters in the figure above refers to IDP/returnee shelters only.

WASH

| | |
|--|-------------------|
| Connections to functioning pipelines: | No |
| Main water purification method: | Filtering |
| Main water source for cooking / washing: | Protected well |
| Main water source for drinking: | Protected well |
| No. functioning boreholes: | 0 |
| No. non-functioning boreholes: | 0 |
| Complaints about drinking water quality: | No |
| Main problem with water: | NA |
| Type of toilet: | Open defecation |
| No. garbage disposal points: | 0 |
| Main garbage disposal method: | No waste disposal |
| Is solid waste a problem? | Yes |

Shelter / NFIs

| | |
|---|---|
| Main shelter type: | Temporary shelter (Rakooba) |
| Shelter materials available in nature: | NA |
| Shelter mat. available from local market: | Poles, Rope, Grass |
| Three most needed NFIs: | Kitchen sets, Hygiene kits, Mosquito nets |

Food

| | |
|--|-----------------|
| Groups struggling most with food access: | Returnees |
| Main source of food: | Food assistance |
| Reason for lack of market access: | Due to Conflict |

Thark



Location SSID: ssid_SS0602_0056
 Postcode: SS060201
 Accessibility: Accessible by foot
 Community Leader: Yes
 Registration: Yes, biometric
 Who is being registered: Returnees only



No. IDPs: 0

Households: 0

Reason for displacement: NA

Origin of largest IDP group:

NA, NA

Origin of 2nd largest IDP group:

NA, NA

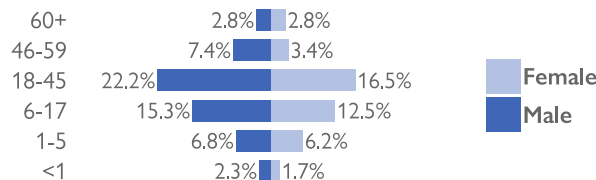
No. returnees: 176

Households: 22

Reason for displacement: Conflict

Origin of largest retunee group:

Unity, Guit



Mobility (IDPs)

Date of arrival of first IDP group: NA

Date of arrival of last IDP group: NA

Have the IDPs been displaced previously? No

Three main reasons preventing the majority of IDPs from returning:

NA

Mobility (returnees)

Date of return of first returnee group: 2016-04-22

Date of return of last returnee group: 2017-09-07

Are there people displaced from this village / neighbourhood who have not returned yet? Yes

Special needs

No. pregnant women: 8

No. breastfeeding mothers: 5

Total number of individuals with special needs: 22

Special needs include pregnant and breastfeeding women, separated, orphaned and unaccompanied children, persons with mental or physical disabilities, persons with chronic diseases or serious medical conditions and old people without caregivers.

Protection

Main security provider in the village / neighbourhood: Political Leaders

Health

Most common concern: Malaria

Main provider: NGO/INGO

Education

Type of facility: Temporary Learning Spaces

Availability of learning supplies: No

Availability of teachers: No



Distance from main water source

<20 min walking

Water fit for human drinking

Yes

People feel safe collecting water

Yes



Conditions of most latrines

**Unknown
Not reported**

Evidence of open defecation

No

Hygiene promotion campaign

No



Separate male / female latrines

**Unknown
Not reported**

Toilets / bathrooms lock from inside

**Unknown
Not reported**

Lighting around all toilets / bathrooms

**Unknown
Not reported**



Security provided at location

Yes

Common conflict-related incidents

No

Areas avoided by women / girls

No



% collapsed or in danger of shelters*

**Unknown
Not reported**

Average occupants

**Unknown
Not reported**

Market access (NFIs)

No



Access to food

Yes offsite

Frequency of food assistance

Once a month

Market access (food)

No



Access to health facility

Yes

Distance from health facility

Off-site (<3 km)

Exclusion from health services

None



Access to primary education

Yes

Distance to nearest education facility

>10 km

% children attending primary education

25-50%

*The share of collapsed and in danger of collapse shelters in the figure above refers to IDP/returnee shelters only.

WASH

| | | |
|--|-------------------|--------------------------------|
| Connections to functioning pipelines: | No | |
| Main water purification method: | Filtering | |
| Main water source for cooking / washing: | Lake/river | |
| Main water source for drinking: | Lake/river | |
| No. functioning boreholes: | 0 | Non-functioning: 0 |
| Complaints about drinking water quality: | Yes | |
| Main problem with water: | Odor/smell | |
| Type of toilet: | Open defecation | No. garbage disposal points: 0 |
| Main garbage disposal method: | No waste disposal | Is solid waste a problem? No |

Shelter / NFIs

| | |
|---|---|
| Main shelter type: | Temporary shelter (Rakooba) |
| Shelter materials available in nature: | Poles, Bamboo, Rope, Grass, None |
| Shelter mat. available from local market: | Poles, Bamboo, Rope, Grass, None |
| Three most needed NFIs: | Hygiene kits, Mosquito nets, Child Clothing |

Food

| | |
|--|------------------------------------|
| Groups struggling most with food access: | Returnees |
| Main source of food: | Food assistance |
| Reason for lack of market access: | Far from the village/neighbourhood |

Burpiny



Location SSID: ssid_SS0602_0004

Postcode: SS060202

Accessibility: Accessible by car

Community Leader: Yes

Registration: Yes, biometric

Who is being registered: Returnees only

IDPs 0%

Returnees



No. IDPs: 0

Households: 0

Reason for displacement: NA

Origin of largest IDP group:

NA, NA

Origin of 2nd largest IDP group:

NA, NA

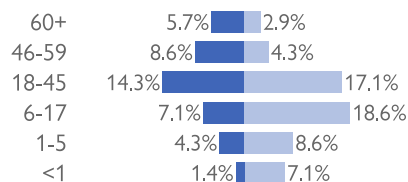
No. returnees: 700

Households: 100

Reason for displacement: Conflict

Origin of largest returnee group:

Unity, Guit



Female
Male

Mobility (IDPs)

Date of arrival of first IDP group: NA

Date of arrival of last IDP group: NA

Have the IDPs been displaced previously? No

Three main reasons preventing the majority of IDPs from returning:

Accessibility, Lack of food, House damaged/destroyed

Mobility (returnees)

Date of return of first returnee group: NA

Date of return of last returnee group: NA

Are there people displaced from this village / neighbourhood who have not returned yet? Yes

Special needs

No. pregnant women: 7

No. breastfeeding mothers: 21

Total number of individuals with special needs: 49

Special needs include pregnant and breastfeeding women, separated, orphaned and unaccompanied children, persons with mental or physical disabilities, persons with chronic diseases or serious medical conditions and old people without caregivers.

Protection

Main security provider in the village / neighbourhood: Community Leaders

Health

Most common concern: Malaria

Main provider: NA

Education

Type of facility: Formal Primary Education

Availability of learning supplies: Yes

Availability of teachers: Yes



Distance from main water source

>20 min walking

Water fit for human drinking

No

People feel safe collecting water

No



% collapsed or in danger of shelters*

**Unknown
Not reported**

Average occupants

**Unknown
Not reported**

Market access (NFIs)

Yes



Conditions of most latrines

**Unknown
Not reported**

Evidence of open defecation

Yes

Hygiene promotion campaign

No



Access to food

Yes offsite

Frequency of food assistance

Once a month

Market access (food)

Yes



Separate male / female latrines

**Unknown
Not reported**

Toilets / bathrooms lock from inside

**Unknown
Not reported**

Lighting around all toilets / bathrooms

**Unknown
Not reported**



Access to health facility

No

Distance from health facility

**Unknown
Not reported**

Exclusion from health services

**Unknown
Not reported**



Security provided at location

Yes

Common conflict-related incidents

No

Areas avoided by women / girls

No



Access to primary education

Yes

Distance to nearest education facility

6-10 km

% children attending primary education

51-75%

*The share of collapsed and in danger of collapse shelters in the figure above refers to IDP/returnee shelters only.

WASH

| | |
|--|--------------------------------|
| Connections to functioning pipelines: | No |
| Main water purification method: | Boiling |
| Main water source for cooking / washing: | Lake/river |
| Main water source for drinking: | Lake/river |
| No. functioning boreholes: | 0 |
| | Non-functioning: 0 |
| Complaints about drinking water quality: | Yes |
| Main problem with water: | Insufficient amount |
| Type of toilet: | Open defecation |
| | No. garbage disposal points: 0 |
| Main garbage disposal method: | No waste disposal |
| | Is solid waste a problem? Yes |

Shelter / NFIs

| | |
|---|---|
| Main shelter type: | Tukul |
| Shelter materials available in nature: | Poles, Bamboo, Rope, Grass |
| Shelter mat. available from local market: | Poles, Bamboo, Rope, Grass |
| Three most needed NFIs: | Emergency shelter kits, Hygiene kits, Mosquito nets |

Food

| | |
|--|-----------------|
| Groups struggling most with food access: | Returnees |
| Main source of food: | Food assistance |
| Reason for lack of market access: | NA |

Chot Yiel



Location SSID: ssid_SS0602_0006
 Postcode: SS060202
 Accessibility: Accessible by car
 Community Leader: Yes
 Registration: Yes, biometric
 Who is being registered: Returnees only



No. IDPs: 0

Households: 0

Reason for displacement: NA

Origin of largest IDP group:

NA, NA

Origin of 2nd largest IDP group:

NA, NA

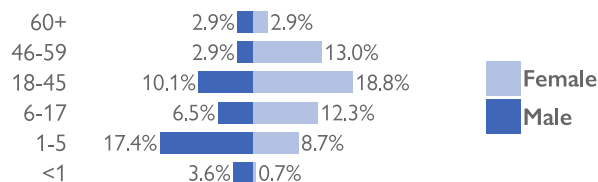
No. returnees: 1380

Households: 200

Reason for displacement: Conflict

Origin of largest retunee group:

Unity, Guit



Mobility (IDPs)

Date of arrival of first IDP group: NA

Date of arrival of last IDP group: NA

Have the IDPs been displaced previously? No

Three main reasons preventing the majority of IDPs from returning:

NA

Mobility (returnees)

Date of return of first returnee group: 2018-05-30

Date of return of last returnee group: 2018-02-11

Are there people displaced from this village / neighbourhood who have not returned yet? Yes

Special needs

No. pregnant women: 10

No. breastfeeding mothers: 220

Total number of individuals with special needs: 452

Special needs include pregnant and breastfeeding women, separated, orphaned and unaccompanied children, persons with mental or physical disabilities, persons with chronic diseases or serious medical conditions and old people without caregivers.

Protection

Main security provider in the village / neighbourhood: NA

Health

Most common concern: Respiratory infections

Main provider: NGO/INGO

Education

Type of facility: Formal Primary Education

Availability of learning supplies: Yes

Availability of teachers: Yes



Distance from main water source

>20 min walking

Water fit for human drinking

No

People feel safe collecting water

No



% collapsed or in danger of shelters*

**Unknown
Not reported**

Average occupants

**Unknown
Not reported**

Market access (NFIs)

Yes



Conditions of most latrines

Good / Hygienic

Evidence of open defecation

No

Hygiene promotion campaign

No



Access to food

Yes onsite

Frequency of food assistance

**Unknown
Not reported**

Market access (food)

No



Separate male / female latrines

Yes

Toilets / bathrooms lock from inside

No

Lighting around all toilets / bathrooms

No



Access to health facility

Yes

Distance from health facility

Off-site (>3 km)

Exclusion from health services

None



Security provided at location

No

Common conflict-related incidents

No

Areas avoided by women / girls

No



Access to primary education

Yes

Distance to nearest education facility

3-5 km

% children attending primary education

>75%

*The share of collapsed and in danger of collapse shelters in the figure above refers to IDP/returnee shelters only.

WASH

Connections to functioning pipelines: No

Main water purification method: Boiling

Main water source for cooking / washing: Lake/river

Main water source for drinking: Lake/river

No. functioning boreholes: 0

Non-functioning: 2

Complaints about drinking water quality: Yes

Main problem with water: Insufficient amount

Type of toilet: Latrines

No. garbage disposal points: 1

Main garbage disposal method: Burning

Is solid waste a problem? No

Shelter / NFIs

Main shelter type: Tukul

Shelter materials available in nature: Poles, Bamboo, Rope, Grass

Shelter mat. available from local market: Poles, Bamboo, Rope, Grass

Three most needed NFIs:

Emergency shelter kits, Kitchen sets, Mosquito nets

Food

Groups struggling most with food access: Returnees

Main source of food: Cultivation/Sale of livestock

Reason for lack of market access: Far from the village/neighbourhood

Chuoka



Location SSID: ssid_SS0602_0008

Postcode: SS060202

Accessibility: Accessible by other means of transport

Community Leader: Yes

Registration: Yes, paper-based

Who is being registered: Returnees only



No. IDPs: 0

Households: 0

Reason for displacement: NA

Origin of largest IDP group:

NA, NA

Origin of 2nd largest IDP group:

NA, NA

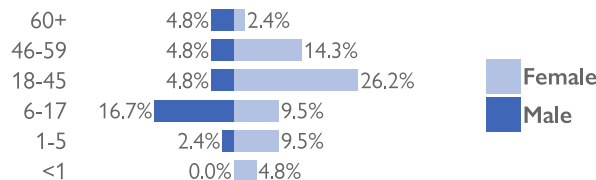
No. returnees: 42

Households: 6

Reason for displacement: Conflict

Origin of largest returnee group:

Unity, Guit



Mobility (IDPs)

Date of arrival of first IDP group: NA

Date of arrival of last IDP group: NA

Have the IDPs been displaced previously? No

Three main reasons preventing the majority of IDPs from returning:

Accessibility, Lack of food, House damaged/destroyed

Mobility (returnees)

Date of return of first returnee group: NA

Date of return of last returnee group: NA

Are there people displaced from this village / neighbourhood who have not returned yet? Yes

Special needs

No. pregnant women: 2

No. breastfeeding mothers: 7

Total number of individuals with special needs: 15

Special needs include pregnant and breastfeeding women, separated, orphaned and unaccompanied children, persons with mental or physical disabilities, persons with chronic diseases or serious medical conditions and old people without caregivers.

Protection

Main security provider in the village / neighbourhood: Self Organized

Health

Most common concern: Malaria

Main provider: NA

Education

Type of facility: Temporary Learning Spaces

Availability of learning supplies: No

Availability of teachers: No



Distance from main water source

>20 min walking

Water fit for human drinking

No

People feel safe collecting water

No



% collapsed or in danger of shelters*

**Unknown
Not reported**

Average occupants

**Unknown
Not reported**

Market access (NFIs)

Yes



Conditions of most latrines

**Unknown
Not reported**

Evidence of open defecation

Yes

Hygiene promotion campaign

No



Access to food

Yes offsite

Frequency of food assistance

**Unknown
Not reported**

Market access (food)

Yes



Separate male / female latrines

**Unknown
Not reported**

Toilets / bathrooms lock from inside

**Unknown
Not reported**

Lighting around all toilets / bathrooms

**Unknown
Not reported**



Access to health facility

No

Distance from health facility

**Unknown
Not reported**

Exclusion from health services

**Unknown
Not reported**



Security provided at location

Yes

Common conflict-related incidents

**Unknown
Not reported**

Areas avoided by women / girls

Yes



Access to primary education

Yes

Distance to nearest education facility

6-10 km

% children attending primary education

25-50%

*The share of collapsed and in danger of collapse shelters in the figure above refers to IDP/returnee shelters only.

WASH

Connections to functioning pipelines: No

Main water purification method: Boiling

Main water source for cooking / washing: Lake/river

Main water source for drinking: Lake/river

No. functioning boreholes: 0

Non-functioning: 0

Complaints about drinking water quality: Yes

Main problem with water: Insufficient amount

Type of toilet: Open defecation

No. garbage disposal points: 0

Main garbage disposal method: Burning

Is solid waste a problem? Yes

Shelter / NFIs

Main shelter type: Temporary shelter (Rakooba)

Shelter materials available in nature: Poles, Bamboo, Rope, Grass

Shelter mat. available from local market: Poles, Bamboo, Rope, Grass

Three most needed NFIs:

Emergency shelter kits, Hygiene kits, Mosquito nets

Food

Groups struggling most with food access: Returnees

Main source of food: Cultivation/Sale of livestock

Reason for lack of market access: NA

Dhorreng



Location SSID: ssid_SS0602_0012

Postcode: SS060202

Accessibility: Accessible by car

Community Leader: Yes

Registration: No

Who is being registered: NA



No. IDPs: 0

Households: 0

Reason for displacement: NA

Origin of largest IDP group:

NA, NA

Origin of 2nd largest IDP group:

NA, NA

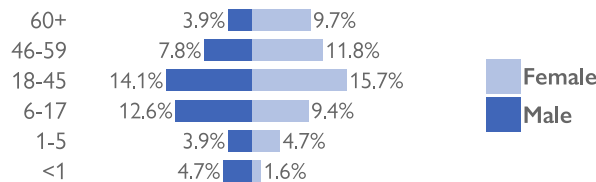
No. returnees: 637

Households: 91

Reason for displacement: Conflict

Origin of largest returnee group:

Unity, Guit



Mobility (IDPs)

Date of arrival of first IDP group: 2017-02-11

Date of arrival of last IDP group: 2018-06-29

Have the IDPs been displaced previously? Yes

Three main reasons preventing the majority of IDPs from returning:

Accessibility

Mobility (returnees)

Date of return of first returnee group: NA

Date of return of last returnee group: NA

Are there people displaced from this village / neighbourhood who have not returned yet? Yes

Special needs

No. pregnant women: 8

No. breastfeeding mothers: 10

Total number of individuals with special needs: 146

Special needs include pregnant and breastfeeding women, separated, orphaned and unaccompanied children, persons with mental or physical disabilities, persons with chronic diseases or serious medical conditions and old people without caregivers.

Protection

Main security provider in the village / neighbourhood: Local Authorities

Health

Most common concern: Respiratory infections

Main provider: NA

Education

Type of facility: Temporary Learning Spaces

Availability of learning supplies: Yes

Availability of teachers: Yes



Distance from main water source

>20 min walking

Water fit for human drinking

Yes

People feel safe collecting water

Yes



% collapsed or in danger of shelters*

>75%

Average occupants

7+

Market access (NFIs)

Yes



Conditions of most latrines

Good / Hygienic

Evidence of open defecation

No

Hygiene promotion campaign

No



Access to food

Yes onsite

Frequency of food assistance

**Unknown
Not reported**

Market access (food)

Yes



Separate male / female latrines

Yes

Toilets / bathrooms lock from inside

No

Lighting around all toilets / bathrooms

No



Access to health facility

**Unknown
Not reported**

Distance from health facility

**Unknown
Not reported**

Exclusion from health services

**Unknown
Not reported**



Security provided at location

Yes

Common conflict-related incidents

No

Areas avoided by women / girls

No



Access to primary education

Yes

Distance to nearest education facility

3-5 km

% children attending primary education

25-50%

*The share of collapsed and in danger of collapse shelters in the figure above refers to IDP/returnee shelters only.

WASH

| | |
|--|--------------------------------|
| Connections to functioning pipelines: | No |
| Main water purification method: | Boiling |
| Main water source for cooking / washing: | Lake/river |
| Main water source for drinking: | Unknown |
| No. functioning boreholes: | 0 |
| | Non-functioning: 0 |
| Complaints about drinking water quality: | Yes |
| Main problem with water: | Insufficient amount |
| Type of toilet: | Latrines |
| | No. garbage disposal points: 0 |
| Main garbage disposal method: | No waste disposal |
| | Is solid waste a problem? No |

Shelter / NFIs

| | |
|---|---|
| Main shelter type: | Tukul |
| Shelter materials available in nature: | Poles, Bamboo, Rope |
| Shelter mat. available from local market: | Poles, Bamboo, Rope |
| Three most needed NFIs: | |
| | Kitchen sets, Bedding sets, Mosquito nets |

Food

| | |
|--|-------------------------------|
| Groups struggling most with food access: | Returnees |
| Main source of food: | Cultivation/Sale of livestock |
| Reason for lack of market access: | NA |

Guit Pet

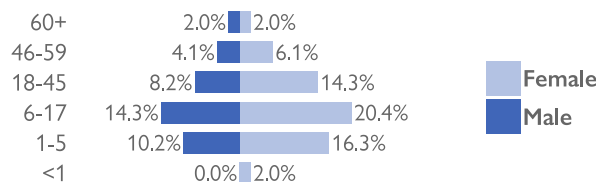


Location SSID: ssid_SS0602_0020
 Postcode: SS060202
 Accessibility: Accessible by other means of transport
 Community Leader: Yes
 Registration: Yes, paper-based
 Who is being registered: Returnees only



No. IDPs: 0
Households: 0
 Reason for displacement: NA
 Origin of largest IDP group: NA, NA
 Origin of 2nd largest IDP group: NA, NA

No. returnees: 49
Households: 7
 Reason for displacement: Conflict
 Origin of largest returnee group: Unity, Guit



Mobility (IDPs)

Date of arrival of first IDP group: NA
 Date of arrival of last IDP group: NA
 Have the IDPs been displaced previously? No
 Three main reasons preventing the majority of IDPs from returning: Accessibility, Lack of food, House damaged/destroyed

Mobility (returnees)

Date of return of first returnee group: 2016-12-11
 Date of return of last returnee group: NA
 Are there people displaced from this village / neighbourhood who have not returned yet? Yes

Special needs

No. pregnant women: 3
 No. breastfeeding mothers: 5
 Total number of individuals with special needs: 18

Special needs include pregnant and breastfeeding women, separated, orphaned and unaccompanied children, persons with mental or physical disabilities, persons with chronic diseases or serious medical conditions and old people without caregivers.

Protection

Main security provider in the village / neighbourhood: Self Organized

Health

Most common concern: Malaria
 Main provider: NA

Education

Type of facility: Temporary Learning Spaces
 Availability of learning supplies: Unknown
 Availability of teachers: No



Distance from main water source

>20 min walking

Water fit for human drinking

No

People feel safe collecting water

No



% collapsed or in danger of shelters*

**Unknown
Not reported**

Average occupants

**Unknown
Not reported**

Market access (NFIs)

Yes



Conditions of most latrines

**Unknown
Not reported**

Evidence of open defecation

No

Hygiene promotion campaign

No



Access to food

Yes offsite

Frequency of food assistance

**Unknown
Not reported**

Market access (food)

Yes



Separate male / female latrines

**Unknown
Not reported**

Toilets / bathrooms lock from inside

**Unknown
Not reported**

Lighting around all toilets / bathrooms

**Unknown
Not reported**



Access to health facility

No

Distance from health facility

**Unknown
Not reported**

Exclusion from health services

**Unknown
Not reported**



Security provided at location

Yes

Common conflict-related incidents

Yes

Areas avoided by women / girls

Yes



Access to primary education

Yes

Distance to nearest education facility

6-10 km

% children attending primary education

25-50%

*The share of collapsed and in danger of collapse shelters in the figure above refers to IDP/returnee shelters only.

WASH

Connections to functioning pipelines: No

Main water purification method: Boiling

Main water source for cooking / washing: Lake/river

Main water source for drinking: Lake/river

No. functioning boreholes: 0

Non-functioning: 0

Complaints about drinking water quality: Yes

Main problem with water: Too far

Type of toilet: Open defecation

No. garbage disposal points: 0

Main garbage disposal method: No waste disposal

Is solid waste a problem? Yes

Shelter / NFIs

Main shelter type: Temporary shelter (Rakooba)

Shelter materials available in nature: Poles, Bamboo, Rope, Grass

Shelter mat. available from local market: Poles, Bamboo, Rope, Grass

Three most needed NFIs:

Emergency shelter kits, Hygiene kits, Mosquito nets

Food

Groups struggling most with food access: Returnees

Main source of food: Cultivation/Sale of livestock

Reason for lack of market access: NA

Guit Village



Location SSID: ssid_SS0602_0021
 Postcode: SS060202
 Accessibility: Accessible by car
 Community Leader: Yes
 Registration: Yes, biometric
 Who is being registered: Returnees only



No. IDPs: 0

Households: 0

Reason for displacement: NA

Origin of largest IDP group:

NA, NA

Origin of 2nd largest IDP group:

NA, NA

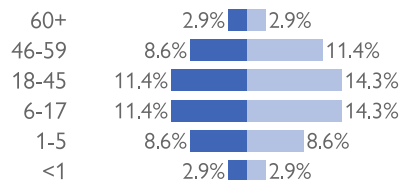
No. returnees: 35

Households: 5

Reason for displacement: Conflict

Origin of largest retunee group:

Unity, Guit



Female
Male

Mobility (IDPs)

Date of arrival of first IDP group: NA

Date of arrival of last IDP group: NA

Have the IDPs been displaced previously? No

Three main reasons preventing the majority of IDPs from returning:

Accessibility, Lack of food, House damaged/destroyed

Mobility (returnees)

Date of return of first returnee group: NA

Date of return of last returnee group: NA

Are there people displaced from this village / neighbourhood who have not returned yet? Yes

Special needs

No. pregnant women: 2

No. breastfeeding mothers: 3

Total number of individuals with special needs: 17

Special needs include pregnant and breastfeeding women, separated, orphaned and unaccompanied children, persons with mental or physical disabilities, persons with chronic diseases or serious medical conditions and old people without caregivers.

Protection

Main security provider in the village / neighbourhood: Local Authorities

Health

Most common concern: Malaria

Main provider: NGO/INGO

Education

Type of facility: Formal Primary Education

Availability of learning supplies: Yes

Availability of teachers: Yes



Distance from main water source

>20 min walking

Water fit for human drinking

No

People feel safe collecting water

No



% collapsed or in danger of shelters*

**Unknown
Not reported**

Average occupants

**Unknown
Not reported**

Market access (NFIs)

No



Conditions of most latrines

**Unknown
Not reported**

Evidence of open defecation

Yes

Hygiene promotion campaign

No



Access to food

Yes offsite

Frequency of food assistance

Once a month

Market access (food)

Yes



Separate male / female latrines

**Unknown
Not reported**

Toilets / bathrooms lock from inside

**Unknown
Not reported**

Lighting around all toilets / bathrooms

**Unknown
Not reported**



Access to health facility

Yes

Distance from health facility

On-site (>3 km)

Exclusion from health services

None



Security provided at location

Yes

Common conflict-related incidents

No

Areas avoided by women / girls

Yes



Access to primary education

Yes

Distance to nearest education facility

1-2 km

% children attending primary education

25-50%

*The share of collapsed and in danger of collapse shelters in the figure above refers to IDP/returnee shelters only.

WASH

Connections to functioning pipelines: No

Main water purification method: None

Main water source for cooking / washing: Lake/river

Main water source for drinking: Lake/river

No. functioning boreholes: 0

Non-functioning: 0

Complaints about drinking water quality: Yes

Main problem with water: Insufficient amount

Type of toilet: Open defecation

No. garbage disposal points: 0

Main garbage disposal method: Burning

Is solid waste a problem? Yes

Shelter / NFIs

Main shelter type: Tukul

Shelter materials available in nature: Poles, Bamboo, Rope, Grass

Shelter mat. available from local market: Poles, Bamboo, Rope, Grass

Three most needed NFIs:

Emergency shelter kits, Kitchen sets, Mosquito nets

Food

Groups struggling most with food access: Returnees

Main source of food: Food assistance

Reason for lack of market access: NA

Koykoy



Location SSID: ssid_SS0602_0027

Postcode: SS060202

Accessibility: Accessible by car

Community Leader: Yes

Registration: No

Who is being registered: NA



No. IDPs: 0

Households: 0

Reason for displacement: NA

Origin of largest IDP group:

NA, NA

Origin of 2nd largest IDP group:

NA, NA

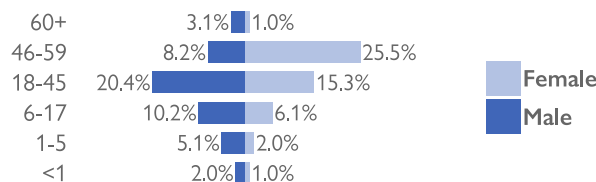
No. returnees: 98

Households: 14

Reason for displacement: Conflict

Origin of largest retunee group:

Unity, Guit



Mobility (IDPs)

Date of arrival of first IDP group: NA

Date of arrival of last IDP group: NA

Have the IDPs been displaced previously? No

Three main reasons preventing the majority of IDPs from returning:

Accessibility, Lack of food, House damaged/destroyed

Mobility (returnees)

Date of return of first returnee group: NA

Date of return of last returnee group: NA

Are there people displaced from this village / neighbourhood who have not returned yet? Yes

Special needs

No. pregnant women: 9

No. breastfeeding mothers: 10

Total number of individuals with special needs: 37

Special needs include pregnant and breastfeeding women, separated, orphaned and unaccompanied children, persons with mental or physical disabilities, persons with chronic diseases or serious medical conditions and old people without caregivers.

Protection

Main security provider in the village / neighbourhood: NA

Health

Most common concern: Malaria

Main provider: NA

Education

Type of facility: Temporary Learning Spaces

Availability of learning supplies: No

Availability of teachers: Yes



Distance from main water source

>20 min walking

Water fit for human drinking

No

People feel safe collecting water

Yes



% collapsed or in danger of shelters*

**Unknown
Not reported**

Average occupants

**Unknown
Not reported**

Market access (NFIs)

Yes



Conditions of most latrines

**Unknown
Not reported**

Evidence of open defecation

Yes

Hygiene promotion campaign

No



Access to food

Yes offsite

Frequency of food assistance

Once a month

Market access (food)

No



Separate male / female latrines

**Unknown
Not reported**

Toilets / bathrooms lock from inside

**Unknown
Not reported**

Lighting around all toilets / bathrooms

**Unknown
Not reported**



Access to health facility

No

Distance from health facility

**Unknown
Not reported**

Exclusion from health services

**Unknown
Not reported**



Security provided at location

No

Common conflict-related incidents

Yes

Areas avoided by women / girls

No



Access to primary education

Yes

Distance to nearest education facility

3-5 km

% children attending primary education

25-50%

*The share of collapsed and in danger of collapse shelters in the figure above refers to IDP/returnee shelters only.

WASH

| | |
|--|--------------------------------|
| Connections to functioning pipelines: | No |
| Main water purification method: | Boiling |
| Main water source for cooking / washing: | Lake/river |
| Main water source for drinking: | Lake/river |
| No. functioning boreholes: | 1 |
| | Non-functioning: 0 |
| Complaints about drinking water quality: | Yes |
| Main problem with water: | Insufficient amount |
| Type of toilet: | Open defecation |
| | No. garbage disposal points: 0 |
| Main garbage disposal method: | No waste disposal |
| | Is solid waste a problem? No |

Shelter / NFIs

| | |
|---|--|
| Main shelter type: | Temporary shelter (Rakooba) |
| Shelter materials available in nature: | Poles, Bamboo, Rope, Grass |
| Shelter mat. available from local market: | Poles, Bamboo, Rope, Grass |
| Three most needed NFIs: | Emergency shelter kits, Kitchen sets, Adult Clothing |

Food

| | |
|--|------------------------------------|
| Groups struggling most with food access: | Returnees |
| Main source of food: | Food assistance |
| Reason for lack of market access: | Far from the village/neighbourhood |

Kuer Mading



Location SSID: ssid_SS0602_0033

Postcode: SS060202

Accessibility: Accessible by car

Community Leader: Yes

Registration: Yes, biometric

Who is being registered: Returnees only

IDPs 0%

Returnees



No. IDPs: 0

Households: 0

Reason for displacement: NA

Origin of largest IDP group:

NA, NA

Origin of 2nd largest IDP group:

NA, NA

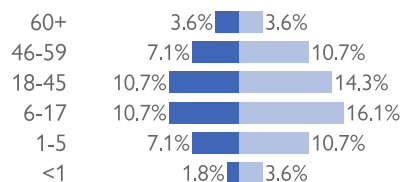
No. returnees: 56

Households: 8

Reason for displacement: Conflict

Origin of largest retunee group:

Unity, Guit



Female
Male

Mobility (IDPs)

Date of arrival of first IDP group: NA

Date of arrival of last IDP group: NA

Have the IDPs been displaced previously? No

Three main reasons preventing the majority of IDPs from returning:

Accessibility, Lack of food, House damaged/destroyed

Mobility (returnees)

Date of return of first returnee group: NA

Date of return of last returnee group: NA

Are there people displaced from this village / neighbourhood who have not returned yet? Yes

Special needs

No. pregnant women: 2

No. breastfeeding mothers: 4

Total number of individuals with special needs: 7

Special needs include pregnant and breastfeeding women, separated, orphaned and unaccompanied children, persons with mental or physical disabilities, persons with chronic diseases or serious medical conditions and old people without caregivers.

Protection

Main security provider in the village / neighbourhood: Local Authorities

Health

Most common concern: Malaria

Main provider: NGO/INGO

Education

Type of facility: Temporary Learning Spaces

Availability of learning supplies: Yes

Availability of teachers: Yes



Distance from main water source

>20 min walking

Water fit for human drinking

No

People feel safe collecting water

No



% collapsed or in danger of shelters*

**Unknown
Not reported**

Average occupants

**Unknown
Not reported**

Market access (NFIs)

No



Conditions of most latrines

**Unknown
Not reported**

Evidence of open defecation

Yes

Hygiene promotion campaign

No



Access to food

Yes offsite

Frequency of food assistance

Once a month

Market access (food)

No



Separate male / female latrines

**Unknown
Not reported**

Toilets / bathrooms lock from inside

**Unknown
Not reported**

Lighting around all toilets / bathrooms

**Unknown
Not reported**



Access to health facility

Yes

Distance from health facility

On-site (>3 km)

Exclusion from health services

None



Security provided at location

Yes

Common conflict-related incidents

No

Areas avoided by women / girls

Yes



Access to primary education

Yes

Distance to nearest education facility

1-2 km

% children attending primary education

25-50%

*The share of collapsed and in danger of collapse shelters in the figure above refers to IDP/returnee shelters only.

WASH

Connections to functioning pipelines: Yes

Main water purification method: Boiling

Main water source for cooking / washing: Lake/river

Main water source for drinking: Lake/river

No. functioning boreholes: 0

Non-functioning: 0

Complaints about drinking water quality: No

Main problem with water: NA

Type of toilet: Open defecation

No. garbage disposal points: 0

Main garbage disposal method: Burning

Is solid waste a problem? Yes

Shelter / NFIs

Main shelter type: Tukul

Shelter materials available in nature: Poles, Bamboo, Rope

Shelter mat. available from local market: Poles, Bamboo, Rope

Three most needed NFIs:

Emergency shelter kits, Kitchen sets, Mosquito nets

Food

Groups struggling most with food access: Returnees

Main source of food: Food assistance

Reason for lack of market access: Far from the village/neighbourhood

Kuer Nyuena



Location SSID: ssid_SS0602_0034

Postcode: SS060202

Accessibility: Accessible by car

Community Leader: Yes

Registration: No

Who is being registered: NA



No. IDPs: 0

Households: 0

Reason for displacement: NA

Origin of largest IDP group:

NA, NA

Origin of 2nd largest IDP group:

NA, NA

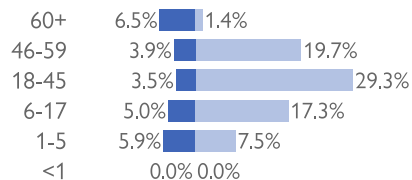
No. returnees: 1330

Households: 190

Reason for displacement: Conflict

Origin of largest retunee group:

Unity, Guit



Female
Male

Mobility (IDPs)

Date of arrival of first IDP group: NA

Date of arrival of last IDP group: NA

Have the IDPs been displaced previously? No

Three main reasons preventing the majority of IDPs from returning:

NA

Mobility (returnees)

Date of return of first returnee group: 2017-08-17

Date of return of last returnee group: 2018-01-11

Are there people displaced from this village / neighbourhood who have not returned yet? Yes

Special needs

No. pregnant women: 19

No. breastfeeding mothers: 25

Total number of individuals with special needs: 260

Special needs include pregnant and breastfeeding women, separated, orphaned and unaccompanied children, persons with mental or physical disabilities, persons with chronic diseases or serious medical conditions and old people without caregivers.

Protection

Main security provider in the village / neighbourhood: Community Leaders

Health

Most common concern: Respiratory infections

Main provider: NGO/INGO

Education

Type of facility: Formal Primary Education

Availability of learning supplies: Yes

Availability of teachers: Yes



Distance from main water source

<20 min walking

Water fit for human drinking

No

People feel safe collecting water

No



% collapsed or in danger of shelters*

>75%

Average occupants

7+

Market access (NFIs)

Yes



Conditions of most latrines

**Unknown
Not reported**

Evidence of open defecation

Yes

Hygiene promotion campaign

No



Access to food

Yes onsite

Frequency of food assistance

**Unknown
Not reported**

Market access (food)

No



Separate male / female latrines

**Unknown
Not reported**

Toilets / bathrooms lock from inside

**Unknown
Not reported**

Lighting around all toilets / bathrooms

**Unknown
Not reported**



Access to health facility

Yes

Distance from health facility

Off-site (<3 km)

Exclusion from health services

None



Security provided at location

Yes

Common conflict-related incidents

No

Areas avoided by women / girls

No



Access to primary education

Yes

Distance to nearest education facility

3-5 km

% children attending primary education

>75%

*The share of collapsed and in danger of collapse shelters in the figure above refers to IDP/returnee shelters only.

WASH

| | |
|--|--------------------------------|
| Connections to functioning pipelines: | No |
| Main water purification method: | Boiling |
| Main water source for cooking / washing: | Lake/river |
| Main water source for drinking: | Lake/river |
| No. functioning boreholes: | 0 |
| | Non-functioning: 5 |
| Complaints about drinking water quality: | Yes |
| Main problem with water: | Odor/smell |
| Type of toilet: | Open defecation |
| | No. garbage disposal points: 0 |
| Main garbage disposal method: | No waste disposal |
| | Is solid waste a problem? Yes |

Shelter / NFIs

| | |
|---|---|
| Main shelter type: | Tukul |
| Shelter materials available in nature: | Poles, Bamboo, Rope |
| Shelter mat. available from local market: | Poles, Bamboo, Rope, Grass |
| Three most needed NFIs: | Emergency shelter kits, Bedding sets, Mosquito nets |

Food

| | |
|--|------------------------------------|
| Groups struggling most with food access: | Returnees |
| Main source of food: | Cultivation/Sale of livestock |
| Reason for lack of market access: | Far from the village/neighbourhood |

Long Chouy



Location SSID: ssid_SS0602_0042
 Postcode: SS060202
 Accessibility: Accessible by car
 Community Leader: Yes
 Registration: Yes, biometric
 Who is being registered: Returnees only



No. IDPs: 0

Households: 0

Reason for displacement: NA

Origin of largest IDP group:

NA, NA

Origin of 2nd largest IDP group:

NA, NA

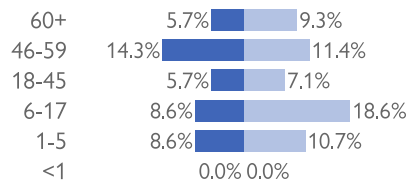
No. returnees: 700

Households: 100

Reason for displacement: Conflict

Origin of largest returnee group:

Unity, Guit



Female
Male

Mobility (IDPs)

Date of arrival of first IDP group: NA

Date of arrival of last IDP group: NA

Have the IDPs been displaced previously? No

Three main reasons preventing the majority of IDPs from returning:

NA

Mobility (returnees)

Date of return of first returnee group: 2017-01-30

Date of return of last returnee group: 2018-04-22

Are there people displaced from this village / neighbourhood who have not returned yet? Yes

Special needs

No. pregnant women: 8

No. breastfeeding mothers: 9

Total number of individuals with special needs: 126

Special needs include pregnant and breastfeeding women, separated, orphaned and unaccompanied children, persons with mental or physical disabilities, persons with chronic diseases or serious medical conditions and old people without caregivers.

Protection

Main security provider in the village / neighbourhood: Local Authorities

Health

Most common concern: Malaria

Main provider: Government

Education

Type of facility: Formal Primary Education

Availability of learning supplies: No

Availability of teachers: No



Distance from main water source

>20 min walking

Water fit for human drinking

No

People feel safe collecting water

No



% collapsed or in danger of shelters*

**Unknown
Not reported**

Average occupants

**Unknown
Not reported**

Market access (NFIs)

Yes



Conditions of most latrines

**Unknown
Not reported**

Evidence of open defecation

No

Hygiene promotion campaign

No



Access to food

Yes onsite

Frequency of food assistance

**Unknown
Not reported**

Market access (food)

Yes



Separate male / female latrines

**Unknown
Not reported**

Toilets / bathrooms lock from inside

**Unknown
Not reported**

Lighting around all toilets / bathrooms

**Unknown
Not reported**



Access to health facility

Yes

Distance from health facility

Mobile clinic / HEW

Exclusion from health services

None



Security provided at location

Yes

Common conflict-related incidents

No

Areas avoided by women / girls

No



Access to primary education

Yes

Distance to nearest education facility

3-5 km

% children attending primary education

25-50%

*The share of collapsed and in danger of collapse shelters in the figure above refers to IDP/returnee shelters only.

WASH

| | |
|--|--------------------------------|
| Connections to functioning pipelines: | No |
| Main water purification method: | Boiling |
| Main water source for cooking / washing: | Lake/river |
| Main water source for drinking: | Tap water |
| No. functioning boreholes: | 0 |
| | Non-functioning: 0 |
| Complaints about drinking water quality: | Yes |
| Main problem with water: | Insufficient amount |
| Type of toilet: | Open defecation |
| | No. garbage disposal points: 0 |
| Main garbage disposal method: | No waste disposal |
| | Is solid waste a problem? Yes |

Shelter / NFIs

| | |
|---|---|
| Main shelter type: | Tukul |
| Shelter materials available in nature: | Poles, Bamboo, Rope, Grass |
| Shelter mat. available from local market: | Poles, Bamboo, Rope, Grass |
| Three most needed NFIs: | Emergency shelter kits, Bedding sets, Mosquito nets |

Food

| | |
|--|-------------------------------|
| Groups struggling most with food access: | Returnees |
| Main source of food: | Cultivation/Sale of livestock |
| Reason for lack of market access: | NA |

Nying



Location SSID: ssid_SS0602_0050
 Postcode: SS060202
 Accessibility: Accessible by car
 Community Leader: Yes
 Registration: Yes, biometric
 Who is being registered: Returnees only



No. IDPs: 0

Households: 0

Reason for displacement: NA

Origin of largest IDP group:

NA, NA

Origin of 2nd largest IDP group:

NA, NA

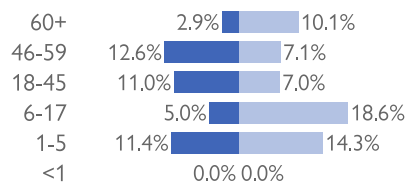
No. returnees: 700

Households: 100

Reason for displacement: Conflict

Origin of largest retunee group:

Unity, Guit



Female
Male

Mobility (IDPs)

Date of arrival of first IDP group: NA

Date of arrival of last IDP group: NA

Have the IDPs been displaced previously? No

Three main reasons preventing the majority of IDPs from returning:

NA

Mobility (returnees)

Date of return of first returnee group: 2017-06-18

Date of return of last returnee group: 2018-01-26

Are there people displaced from this village / neighbourhood who have not returned yet? Yes

Special needs

No. pregnant women: 9

No. breastfeeding mothers: 13

Total number of individuals with special needs: 128

Special needs include pregnant and breastfeeding women, separated, orphaned and unaccompanied children, persons with mental or physical disabilities, persons with chronic diseases or serious medical conditions and old people without caregivers.

Protection

Main security provider in the village / neighbourhood: Local Authorities

Health

Most common concern: Malaria

Main provider: NGO/INGO

Education

Type of facility: Formal Primary Education

Availability of learning supplies: Yes

Availability of teachers: Yes



Distance from main water source

>20 min walking

Water fit for human drinking

No

People feel safe collecting water

No



% collapsed or in danger of shelters*

**Unknown
Not reported**

Average occupants

**Unknown
Not reported**

Market access (NFIs)

Yes



Conditions of most latrines

**Unknown
Not reported**

Evidence of open defecation

No

Hygiene promotion campaign

No



Access to food

Yes offsite

Frequency of food assistance

**Unknown
Not reported**

Market access (food)

No



Separate male / female latrines

**Unknown
Not reported**

Toilets / bathrooms lock from inside

**Unknown
Not reported**

Lighting around all toilets / bathrooms

**Unknown
Not reported**



Access to health facility

Yes

Distance from health facility

Off-site (<3 km)

Exclusion from health services

None



Security provided at location

Yes

Common conflict-related incidents

No

Areas avoided by women / girls

No



Access to primary education

Yes

Distance to nearest education facility

3-5 km

% children attending primary education

51-75%

*The share of collapsed and in danger of collapse shelters in the figure above refers to IDP/returnee shelters only.

WASH

| | |
|--|--------------------------------|
| Connections to functioning pipelines: | No |
| Main water purification method: | Boiling |
| Main water source for cooking / washing: | Lake/river |
| Main water source for drinking: | Lake/river |
| No. functioning boreholes: | 0 |
| | Non-functioning: 3 |
| Complaints about drinking water quality: | Yes |
| Main problem with water: | Insufficient amount |
| Type of toilet: | Open defecation |
| | No. garbage disposal points: 0 |
| Main garbage disposal method: | No waste disposal |
| | Is solid waste a problem? No |

Shelter / NFIs

| | |
|---|---|
| Main shelter type: | Tukul |
| Shelter materials available in nature: | Poles, Bamboo, Rope |
| Shelter mat. available from local market: | Poles, Bamboo, Rope, Grass |
| Three most needed NFIs: | Emergency shelter kits, Kitchen sets, Mosquito nets |

Food

| | |
|--|------------------------------------|
| Groups struggling most with food access: | Returnees |
| Main source of food: | Cultivation/Sale of livestock |
| Reason for lack of market access: | Far from the village/neighbourhood |

Rooh



Location SSID: ssid_SS0602_0055
 Postcode: SS060202
 Accessibility: Accessible by car
 Community Leader: Yes
 Registration: No
 Who is being registered: NA



No. IDPs: 0

Households: 0

Reason for displacement: NA

Origin of largest IDP group:

NA, NA

Origin of 2nd largest IDP group:

NA, NA

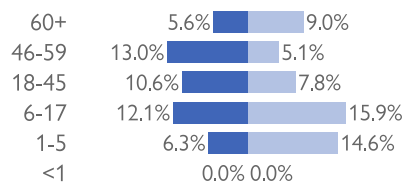
No. returnees: 630

Households: 90

Reason for displacement: Conflict

Origin of largest returnee group:

Unity, Guit



Female
Male

Mobility (IDPs)

Date of arrival of first IDP group: NA

Date of arrival of last IDP group: NA

Have the IDPs been displaced previously? No

Three main reasons preventing the majority of IDPs from returning:

NA

Mobility (returnees)

Date of return of first returnee group: 2017-01-12

Date of return of last returnee group: 2018-03-20

Are there people displaced from this village / neighbourhood who have not returned yet? Yes

Special needs

No. pregnant women: 19

No. breastfeeding mothers: 36

Total number of individuals with special needs: 145

Special needs include pregnant and breastfeeding women, separated, orphaned and unaccompanied children, persons with mental or physical disabilities, persons with chronic diseases or serious medical conditions and old people without caregivers.

Protection

Main security provider in the village / neighbourhood: Community Leaders

Health

Most common concern: Respiratory infections

Main provider: NA

Education

Type of facility: Formal Primary Education

Availability of learning supplies: Yes

Availability of teachers: Yes



Distance from main water source

>20 min walking

Water fit for human drinking

No

People feel safe collecting water

No



% collapsed or in danger of shelters*

>75%

Average occupants

7+

Market access (NFIs)

Yes



Conditions of most latrines

**Unknown
Not reported**

Evidence of open defecation

No

Hygiene promotion campaign

No



Access to food

Yes offsite

Frequency of food assistance

**Unknown
Not reported**

Market access (food)

No



Separate male / female latrines

**Unknown
Not reported**

Toilets / bathrooms lock from inside

**Unknown
Not reported**

Lighting around all toilets / bathrooms

**Unknown
Not reported**



Access to health facility

No

Distance from health facility

**Unknown
Not reported**

Exclusion from health services

**Unknown
Not reported**



Security provided at location

Yes

Common conflict-related incidents

No

Areas avoided by women / girls

No



Access to primary education

Yes

Distance to nearest education facility

>10 km

% children attending primary education

25-50%

*The share of collapsed and in danger of collapse shelters in the figure above refers to IDP/returnee shelters only.

WASH

| | |
|--|-------------------|
| Connections to functioning pipelines: | No |
| Main water purification method: | Boiling |
| Main water source for cooking / washing: | Unprotected well |
| Main water source for drinking: | Unprotected well |
| No. functioning boreholes: | 1 |
| Non-functioning: | 0 |
| Complaints about drinking water quality: | Yes |
| Main problem with water: | Odor/smell |
| Type of toilet: | Open defecation |
| No. garbage disposal points: | 0 |
| Main garbage disposal method: | No waste disposal |
| Is solid waste a problem? | No |

Shelter / NFIs

| | |
|---|--------------------------------------|
| Main shelter type: | Tukul |
| Shelter materials available in nature: | Poles, Bamboo, Rope, Grass |
| Shelter mat. available from local market: | Poles, Bamboo, Rope, Grass |
| Three most needed NFIs: | Emergency shelter kits, Hygiene kits |

Food

| | |
|--|------------------------------------|
| Groups struggling most with food access: | Returnees |
| Main source of food: | Cultivation/Sale of livestock |
| Reason for lack of market access: | Far from the village/neighbourhood |

Tharnyota



Location SSID: ssid_SS0602_0057
 Postcode: SS060202
 Accessibility: Accessible by car
 Community Leader: Yes
 Registration: Yes, biometric
 Who is being registered: Returnees only



No. IDPs: 0

Households: 0

Reason for displacement: NA

Origin of largest IDP group:

NA, NA

Origin of 2nd largest IDP group:

NA, NA

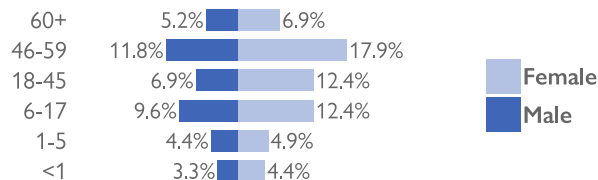
No. returnees: 364

Households: 52

Reason for displacement: Conflict

Origin of largest retunee group:

Unity, Guit



Mobility (IDPs)

Date of arrival of first IDP group: NA

Date of arrival of last IDP group: NA

Have the IDPs been displaced previously? No

Three main reasons preventing the majority of IDPs from returning:

Accessibility, Lack of food, House damaged/destroyed

Mobility (returnees)

Date of return of first returnee group: NA

Date of return of last returnee group: NA

Are there people displaced from this village / neighbourhood who have not returned yet? Yes

Special needs

No. pregnant women: 17

No. breastfeeding mothers: 47

Total number of individuals with special needs: 134

Special needs include pregnant and breastfeeding women, separated, orphaned and unaccompanied children, persons with mental or physical disabilities, persons with chronic diseases or serious medical conditions and old people without caregivers.

Protection

Main security provider in the village / neighbourhood: Local Authorities

Health

Most common concern: Malaria

Main provider: NGO/INGO

Education

Type of facility: Temporary Learning Spaces

Availability of learning supplies: Yes

Availability of teachers: Yes



Distance from main water source

>20 min walking

Water fit for human drinking

Yes

People feel safe collecting water

Yes



Conditions of most latrines

**Unknown
Not reported**

Evidence of open defecation

Yes

Hygiene promotion campaign

No



Separate male / female latrines

**Unknown
Not reported**

Toilets / bathrooms lock from inside

**Unknown
Not reported**

Lighting around all toilets / bathrooms

**Unknown
Not reported**



Security provided at location

Yes

Common conflict-related incidents

No

Areas avoided by women / girls

Yes



% collapsed or in danger of shelters*

**Unknown
Not reported**

Average occupants

**Unknown
Not reported**

Market access (NFIs)

No



Access to food

Yes offsite

Frequency of food assistance

Once a month

Market access (food)

Yes



Access to health facility

Yes

Distance from health facility

On-site (>3 km)

Exclusion from health services

None



Access to primary education

Yes

Distance to nearest education facility

1-2 km

% children attending primary education

25-50%

*The share of collapsed and in danger of collapse shelters in the figure above refers to IDP/returnee shelters only.

WASH

Connections to functioning pipelines: No

Main water purification method: Boiling

Main water source for cooking / washing: Hand Pumps

Main water source for drinking: Hand Pumps

No. functioning boreholes: 4

Non-functioning: 1

Complaints about drinking water quality: Yes

Main problem with water: Long queue

Type of toilet: Open defecation

No. garbage disposal points: 0

Main garbage disposal method: No waste disposal

Is solid waste a problem? Yes

Shelter / NFIs

Main shelter type: Tukul

Shelter materials available in nature: Poles, Bamboo, Rope

Shelter mat. available from local market: Poles, Bamboo, Rope

Three most needed NFIs:

Emergency shelter kits, Kitchen sets, Mosquito nets

Food

Groups struggling most with food access: Returnees

Main source of food: Food assistance

Reason for lack of market access: NA

Dorar



Location SSID: ssid_SS0602_0014

Postcode: SS060204

Accessibility: Accessible by foot

Community Leader: Yes

Registration: Yes, biometric

Who is being registered: IDPs, returnees and host community



No. IDPs: 0

Households: 0

Reason for displacement: NA

Origin of largest IDP group:

NA, NA

Origin of 2nd largest IDP group:

NA, NA

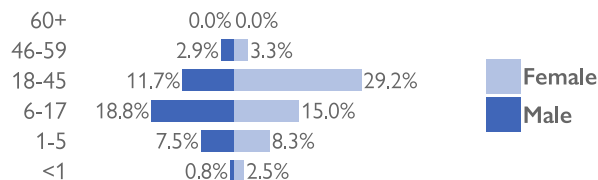
No. returnees: 240

Households: 40

Reason for displacement: Conflict

Origin of largest retunee group:

Unity, Rubkona



Mobility (IDPs)

Date of arrival of first IDP group: NA

Date of arrival of last IDP group: NA

Have the IDPs been displaced previously? No

Three main reasons preventing the majority of IDPs from returning:

NA

Mobility (returnees)

Date of return of first returnee group: 2016-06-08

Date of return of last returnee group: 2018-01-04

Are there people displaced from this village / neighbourhood who have not returned yet? Yes

Special needs

No. pregnant women: 10

No. breastfeeding mothers: 12

Total number of individuals with special needs: 34

Special needs include pregnant and breastfeeding women, separated, orphaned and unaccompanied children, persons with mental or physical disabilities, persons with chronic diseases or serious medical conditions and old people without caregivers.

Protection

Main security provider in the village / neighbourhood: Local Authorities

Health

Most common concern: Malaria

Main provider: NGO/INGO

Education

Type of facility: Formal Primary Education

Availability of learning supplies: No

Availability of teachers: No



Distance from main water source

>20 min walking

Water fit for human drinking

No

People feel safe collecting water

No



% collapsed or in danger of shelters*

**Unknown
Not reported**

Average occupants

**Unknown
Not reported**

Market access (NFIs)

Yes



Conditions of most latrines

**Unknown
Not reported**

Evidence of open defecation

Yes

Hygiene promotion campaign

No



Access to food

Yes onsite

Frequency of food assistance

**Unknown
Not reported**

Market access (food)

Yes



Separate male / female latrines

**Unknown
Not reported**

Toilets / bathrooms lock from inside

**Unknown
Not reported**

Lighting around all toilets / bathrooms

**Unknown
Not reported**



Access to health facility

Yes

Distance from health facility

On-site (<3 km)

Exclusion from health services

None



Security provided at location

Yes

Common conflict-related incidents

No

Areas avoided by women / girls

Yes



Access to primary education

Yes

Distance to nearest education facility

6-10 km

% children attending primary education

<25%

*The share of collapsed and in danger of collapse shelters in the figure above refers to IDP/returnee shelters only.

WASH

Connections to functioning pipelines: Yes

Main water purification method: Filtering

Main water source for cooking / washing: Hand Pumps

Main water source for drinking: Hand Pumps

No. functioning boreholes: 0

Non-functioning: 1

Complaints about drinking water quality: Yes

Main problem with water: Too far

Type of toilet: Open defecation

No. garbage disposal points: 0

Main garbage disposal method: No waste disposal

Is solid waste a problem? No

Shelter / NFIs

Main shelter type: Temporary shelter (Rakooba)

Shelter materials available in nature: Poles

Shelter mat. available from local market: Poles

Three most needed NFIs:

Mosquito nets, Child Clothing

Food

Groups struggling most with food access: Returnees

Main source of food: Bought with cash from market

Reason for lack of market access: NA

Kadet



Location SSID: ssid_SS0602_0023
 Postcode: SS060204
 Accessibility: Accessible by foot
 Community Leader: Yes
 Registration: Yes, biometric
 Who is being registered: Returnees only



No. IDPs: 0

Households: 0

Reason for displacement: NA

Origin of largest IDP group:

NA, NA

Origin of 2nd largest IDP group:

NA, NA

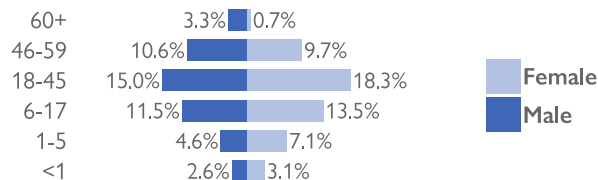
No. returnees: 453

Households: 60

Reason for displacement: Conflict

Origin of largest returnee group:

Unity, Rubkona



Mobility (IDPs)

Date of arrival of first IDP group: NA

Date of arrival of last IDP group: NA

Have the IDPs been displaced previously? No

Three main reasons preventing the majority of IDPs from returning:

Lack of food, House damaged/destroyed, Lack of safety

Mobility (returnees)

Date of return of first returnee group: 2017-03-22

Date of return of last returnee group: 2018-08-02

Are there people displaced from this village / neighbourhood who have not returned yet? Yes

Special needs

No. pregnant women: 19

No. breastfeeding mothers: 20

Total number of individuals with special needs: 51

Special needs include pregnant and breastfeeding women, separated, orphaned and unaccompanied children, persons with mental or physical disabilities, persons with chronic diseases or serious medical conditions and old people without caregivers.

Protection

Main security provider in the village / neighbourhood: Self Organized

Health

Most common concern: Malaria

Main provider: NGO/INGO

Education

Type of facility: Temporary Learning Spaces

Availability of learning supplies: No

Availability of teachers: Yes



Distance from main water source

>20 min walking

Water fit for human drinking

No

People feel safe collecting water

Yes



% collapsed or in danger of shelters*

**Unknown
Not reported**

Average occupants

**Unknown
Not reported**

Market access (NFIs)

No



Conditions of most latrines

**Unknown
Not reported**

Evidence of open defecation

Yes

Hygiene promotion campaign

No



Access to food

Yes onsite

Frequency of food assistance

Once a month

Market access (food)

No



Separate male / female latrines

**Unknown
Not reported**

Toilets / bathrooms lock from inside

**Unknown
Not reported**

Lighting around all toilets / bathrooms

**Unknown
Not reported**



Access to health facility

Yes

Distance from health facility

Off-site (<3 km)

Exclusion from health services

None



Security provided at location

Yes

Common conflict-related incidents

**Unknown
Not reported**

Areas avoided by women / girls

No



Access to primary education

Yes

Distance to nearest education facility

6-10 km

% children attending primary education

<25%

*The share of collapsed and in danger of collapse shelters in the figure above refers to IDP/returnee shelters only.

WASH

Connections to functioning pipelines: No

Main water purification method: None

Main water source for cooking / washing: Ponds/canals

Main water source for drinking: Ponds/canals

No. functioning boreholes: 0

Non-functioning: 0

Complaints about drinking water quality: Yes

Main problem with water: Too far

Type of toilet: Open defecation

No. garbage disposal points: 0

Main garbage disposal method: Garbage pit

Is solid waste a problem? Yes

Shelter / NFIs

Main shelter type: Tukul

Shelter materials available in nature: Poles, Rope, Grass

Shelter mat. available from local market: Poles, Rope, Grass

Three most needed NFIs:

Emergency shelter kits, Hygiene kits, Mosquito nets

Food

Groups struggling most with food access: Returnees

Main source of food: Food assistance

Reason for lack of market access: Far from the village/neighbourhood

Luotjop



Location SSID: ssid_SS0602_0043
 Postcode: SS060204
 Accessibility: Accessible by foot
 Community Leader: Yes
 Registration: Yes, biometric
 Who is being registered: Returnees only



No. IDPs: 0

Households: 0

Reason for displacement: NA

Origin of largest IDP group:

NA, NA

Origin of 2nd largest IDP group:

NA, NA

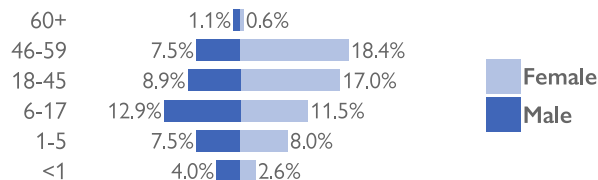
No. returnees: 348

Households: 45

Reason for displacement: Conflict

Origin of largest returnee group:

Unity, Guit



Mobility (IDPs)

Date of arrival of first IDP group: NA

Date of arrival of last IDP group: NA

Have the IDPs been displaced previously? No

Three main reasons preventing the majority of IDPs from returning:

Lack of food, House damaged/destroyed, Lack of safety

Mobility (returnees)

Date of return of first returnee group: 2015-03-02

Date of return of last returnee group: 2016-04-25

Are there people displaced from this village / neighbourhood who have not returned yet? Yes

Special needs

No. pregnant women: 17

No. breastfeeding mothers: 14

Total number of individuals with special needs: 52

Special needs include pregnant and breastfeeding women, separated, orphaned and unaccompanied children, persons with mental or physical disabilities, persons with chronic diseases or serious medical conditions and old people without caregivers.

Protection

Main security provider in the village / neighbourhood: Self Organized

Health

Most common concern: Malaria

Main provider: NGO/INGO

Education

Type of facility: Temporary Learning Spaces

Availability of learning supplies: No

Availability of teachers: Yes



Distance from main water source

>20 min walking

Water fit for human drinking

No

People feel safe collecting water

Yes



% collapsed or in danger of shelters*

0-10%

Average occupants

1-4

Market access (NFIs)

No



Conditions of most latrines

**Unknown
Not reported**

Evidence of open defecation

Yes

Hygiene promotion campaign

No



Access to food

Yes onsite

Frequency of food assistance

Once a month

Market access (food)

No



Separate male / female latrines

**Unknown
Not reported**

Toilets / bathrooms lock from inside

**Unknown
Not reported**

Lighting around all toilets / bathrooms

**Unknown
Not reported**



Access to health facility

Yes

Distance from health facility

Off-site (>3 km)

Exclusion from health services

None



Security provided at location

Yes

Common conflict-related incidents

No

Areas avoided by women / girls

No



Access to primary education

Yes

Distance to nearest education facility

6-10 km

% children attending primary education

<25%

*The share of collapsed and in danger of collapse shelters in the figure above refers to IDP/returnee shelters only.

WASH

Connections to functioning pipelines: No

Main water purification method: None

Main water source for cooking / washing: Ponds/canals

Main water source for drinking: Ponds/canals

No. functioning boreholes: 0

Non-functioning: 0

Complaints about drinking water quality: Yes

Main problem with water: Too far

Type of toilet: Open defecation

No. garbage disposal points: 0

Main garbage disposal method: Burning

Is solid waste a problem? Yes

Shelter / NFIs

Main shelter type: Tukul

Shelter materials available in nature: Poles, Rope, Grass

Shelter mat. available from local market: Poles, Rope, Grass

Three most needed NFIs:

Emergency shelter kits, Kitchen sets, Mosquito nets

Food

Groups struggling most with food access: Returnees

Main source of food: Food assistance

Reason for lack of market access: Far from the village/neighbourhood

Rietchour



Location SSID: ssid_SS0602_0054
 Postcode: SS060204
 Accessibility: Accessible by foot
 Community Leader: No
 Registration: Yes, biometric
 Who is being registered: Returnees only



No. IDPs: 0

Households: 0

Reason for displacement: NA

Origin of largest IDP group:

NA, NA

Origin of 2nd largest IDP group:

NA, NA

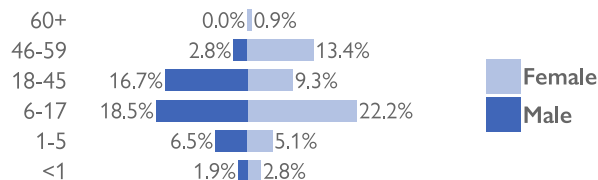
No. returnees: 216

Households: 36

Reason for displacement: Conflict

Origin of largest retunee group:

Sudan



Mobility (IDPs)

Date of arrival of first IDP group: NA

Date of arrival of last IDP group: NA

Have the IDPs been displaced previously? No

Three main reasons preventing the majority of IDPs from returning:

NA

Mobility (returnees)

Date of return of first returnee group: 2017-01-06

Date of return of last returnee group: 2018-02-03

Are there people displaced from this village / neighbourhood who have not returned yet? Yes

Special needs

No. pregnant women: 20

No. breastfeeding mothers: 13

Total number of individuals with special needs: 54

Special needs include pregnant and breastfeeding women, separated, orphaned and unaccompanied children, persons with mental or physical disabilities, persons with chronic diseases or serious medical conditions and old people without caregivers.

Protection

Main security provider in the village / neighbourhood: Community Leaders

Health

Most common concern: Malaria

Main provider: NA

Education

Type of facility: Formal Primary Education

Availability of learning supplies: No

Availability of teachers: Yes



Distance from main water source

<20 min walking

Water fit for human drinking

No

People feel safe collecting water

No



% collapsed or in danger of shelters*

0-10%

Average occupants

5-6

Market access (NFIs)

No



Conditions of most latrines

**Unknown
Not reported**

Evidence of open defecation

No

Hygiene promotion campaign

No



Access to food

Yes offsite

Frequency of food assistance

**Unknown
Not reported**

Market access (food)

Yes



Separate male / female latrines

**Unknown
Not reported**

Toilets / bathrooms lock from inside

**Unknown
Not reported**

Lighting around all toilets / bathrooms

**Unknown
Not reported**



Access to health facility

No

Distance from health facility

**Unknown
Not reported**

Exclusion from health services

**Unknown
Not reported**



Security provided at location

Yes

Common conflict-related incidents

No

Areas avoided by women / girls

No



Access to primary education

Yes

Distance to nearest education facility

6-10 km

% children attending primary education

25-50%

*The share of collapsed and in danger of collapse shelters in the figure above refers to IDP/returnee shelters only.

WASH

Connections to functioning pipelines: No

Main water purification method: Unknown

Main water source for cooking / washing: Lake/river

Main water source for drinking: Lake/river

No. functioning boreholes: NA

Non-functioning: NA

Complaints about drinking water quality: Yes

Main problem with water: Too far

Type of toilet: Open defecation

No. garbage disposal points: 0

Main garbage disposal method: No waste disposal

Is solid waste a problem? No

Shelter / NFIs

Main shelter type: Temporary shelter (Rakooba)

Shelter materials available in nature: Poles

Shelter mat. available from local market: Poles

Three most needed NFIs:

Hygiene kits, Mosquito nets, Child Clothing

Food

Groups struggling most with food access: Returnees

Main source of food: Cultivation/Sale of livestock

Reason for lack of market access: NA

Wanglieth



Location SSID: ssid_SS0602_0061
 Postcode: SS060204
 Accessibility: Accessible by foot
 Community Leader: Yes
 Registration: Yes, biometric
 Who is being registered: Returnees only



No. IDPs: 0

Households: 0

Reason for displacement: NA

Origin of largest IDP group:

NA, NA

Origin of 2nd largest IDP group:

NA, NA

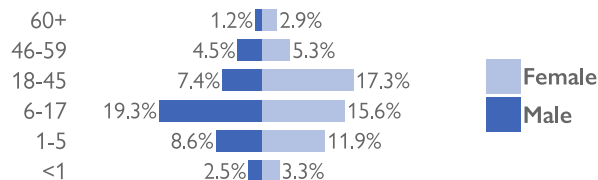
No. returnees: 243

Households: 30

Reason for displacement: Conflict

Origin of largest retunee group:

Central Equatoria, Juba



Mobility (IDPs)

Date of arrival of first IDP group: NA

Date of arrival of last IDP group: NA

Have the IDPs been displaced previously? No

Three main reasons preventing the majority of IDPs from returning:

Lack of food, House damaged/destroyed, Lack of safety

Mobility (returnees)

Date of return of first returnee group: 2017-03-20

Date of return of last returnee group: 2018-05-30

Are there people displaced from this village / neighbourhood who have not returned yet? Yes

Special needs

No. pregnant women: 12

No. breastfeeding mothers: 10

Total number of individuals with special needs: 34

Special needs include pregnant and breastfeeding women, separated, orphaned and unaccompanied children, persons with mental or physical disabilities, persons with chronic diseases or serious medical conditions and old people without caregivers.

Protection

Main security provider in the village / neighbourhood: Self Organized

Health

Most common concern: Malaria

Main provider: NGO/INGO

Education

Type of facility: Temporary Learning Spaces

Availability of learning supplies: No

Availability of teachers: Yes



Distance from main water source

>20 min walking

Water fit for human drinking

No

People feel safe collecting water

Yes



% collapsed or in danger of shelters*

25-50%

Average occupants

1-4

Market access (NFIs)

No



Conditions of most latrines

**Unknown
Not reported**

Evidence of open defecation

Yes

Hygiene promotion campaign

No



Access to food

Yes onsite

Frequency of food assistance

Once a month

Market access (food)

No



Separate male / female latrines

**Unknown
Not reported**

Toilets / bathrooms lock from inside

**Unknown
Not reported**

Lighting around all toilets / bathrooms

**Unknown
Not reported**



Access to health facility

Yes

Distance from health facility

On-site (>3 km)

Exclusion from health services

None



Security provided at location

Yes

Common conflict-related incidents

**Unknown
Not reported**

Areas avoided by women / girls

No



Access to primary education

Yes

Distance to nearest education facility

6-10 km

% children attending primary education

<25%

*The share of collapsed and in danger of collapse shelters in the figure above refers to IDP/returnee shelters only.

WASH

Connections to functioning pipelines: No

Main water purification method: None

Main water source for cooking / washing: Ponds/canals

Main water source for drinking: Ponds/canals

No. functioning boreholes: 0 Non-functioning: 0

Complaints about drinking water quality: Yes

Main problem with water: Suspended Solids

Type of toilet: Open defecation No. garbage disposal points: 0

Main garbage disposal method: Burning Is solid waste a problem? Yes

Shelter / NFIs

Main shelter type: Tukul

Shelter materials available in nature: Poles, Rope, Grass

Shelter mat. available from local market: Poles, Rope, Grass

Three most needed NFIs:

Emergency shelter kits, Mosquito nets, Adult Clothing

Food

Groups struggling most with food access: Returnees

Main source of food: Food assistance

Reason for lack of market access: Far from the village/neighbourhood

Chabar



Location SSID: ssid_SS0602_0005
 Postcode: SS060205
 Accessibility: Accessible by car
 Community Leader: Yes
 Registration: Yes, biometric
 Who is being registered: Returnees only



No. IDPs: 0

Households: 0

Reason for displacement: NA

Origin of largest IDP group:

NA, NA

Origin of 2nd largest IDP group:

NA, NA

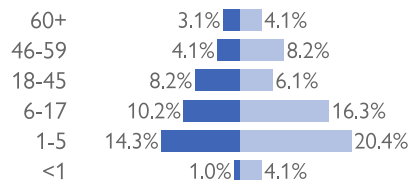
No. returnees: 490

Households: 70

Reason for displacement: Conflict

Origin of largest returnee group:

Unity, Guit



Female
Male

Mobility (IDPs)

Date of arrival of first IDP group: NA

Date of arrival of last IDP group: NA

Have the IDPs been displaced previously? No

Three main reasons preventing the majority of IDPs from returning:

NA

Mobility (returnees)

Date of return of first returnee group: 2017-05-20

Date of return of last returnee group: 2018-02-17

Are there people displaced from this village / neighbourhood who have not returned yet? Yes

Special needs

No. pregnant women: 50

No. breastfeeding mothers: 47

Total number of individuals with special needs: 655

Special needs include pregnant and breastfeeding women, separated, orphaned and unaccompanied children, persons with mental or physical disabilities, persons with chronic diseases or serious medical conditions and old people without caregivers.

Protection

Main security provider in the village / neighbourhood: NA

Health

Most common concern: Malaria

Main provider: NGO/INGO

Education

Type of facility: Formal Primary Education

Availability of learning supplies: Yes

Availability of teachers: Yes



Distance from main water source

>20 min walking

Water fit for human drinking

No

People feel safe collecting water

No



% collapsed or in danger of shelters*

**Unknown
Not reported**

Average occupants

**Unknown
Not reported**

Market access (NFIs)

Yes



Conditions of most latrines

**Unknown
Not reported**

Evidence of open defecation

No

Hygiene promotion campaign

No



Access to food

Yes onsite

Frequency of food assistance

**Unknown
Not reported**

Market access (food)

Yes



Separate male / female latrines

**Unknown
Not reported**

Toilets / bathrooms lock from inside

**Unknown
Not reported**

Lighting around all toilets / bathrooms

**Unknown
Not reported**



Access to health facility

Yes

Distance from health facility

Off-site (>3 km)

Exclusion from health services

None



Security provided at location

No

Common conflict-related incidents

No

Areas avoided by women / girls

No



Access to primary education

Yes

Distance to nearest education facility

>10 km

% children attending primary education

>75%

*The share of collapsed and in danger of collapse shelters in the figure above refers to IDP/returnee shelters only.

WASH

Connections to functioning pipelines: No

Main water purification method: Boiling

Main water source for cooking / washing: Lake/river

Main water source for drinking: Lake/river

No. functioning boreholes: 3

Non-functioning: 15

Complaints about drinking water quality: Yes

Main problem with water: Odor/smell

Type of toilet: Open defecation

No. garbage disposal points: 0

Main garbage disposal method: No waste disposal

Is solid waste a problem? Yes

Shelter / NFIs

Main shelter type: Tukul

Shelter materials available in nature: Poles, Bamboo, Grass

Shelter mat. available from local market: Poles, Bamboo, Rope, Grass

Three most needed NFIs:

Emergency shelter kits, Hygiene kits, Mosquito nets

Food

Groups struggling most with food access: Returnees

Main source of food: Cultivation/Sale of livestock

Reason for lack of market access: NA

Chual Nyial



Location SSID: ssid_SS0602_0007

Postcode: SS060205

Accessibility: Accessible by car

Community Leader: Yes

Registration: No

Who is being registered: NA



No. IDPs: 0

Households: 0

Reason for displacement: NA

Origin of largest IDP group:

NA, NA

Origin of 2nd largest IDP group:

NA, NA

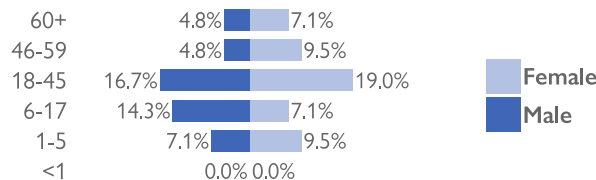
No. returnees: 420

Households: 60

Reason for displacement: Conflict

Origin of largest retunee group:

Unity, Guit



Mobility (IDPs)

Date of arrival of first IDP group: NA

Date of arrival of last IDP group: NA

Have the IDPs been displaced previously? Unknown

Three main reasons preventing the majority of IDPs from returning:

NA

Mobility (returnees)

Date of return of first returnee group: 2017-09-10

Date of return of last returnee group: 2018-02-19

Are there people displaced from this village / neighbourhood who have not returned yet? Yes

Special needs

No. pregnant women: 20

No. breastfeeding mothers: 24

Total number of individuals with special needs: 104

Special needs include pregnant and breastfeeding women, separated, orphaned and unaccompanied children, persons with mental or physical disabilities, persons with chronic diseases or serious medical conditions and old people without caregivers.

Protection

Main security provider in the village / neighbourhood: NA

Health

Most common concern: Malaria

Main provider: NA

Education

Type of facility: NA

Availability of learning supplies: NA

Availability of teachers: NA



Distance from main water source

>20 min walking

Water fit for human drinking

No

People feel safe collecting water

No



% collapsed or in danger of shelters*

**Unknown
Not reported**

Average occupants

**Unknown
Not reported**

Market access (NFIs)

Yes



Conditions of most latrines

**Unknown
Not reported**

Evidence of open defecation

No

Hygiene promotion campaign

No



Access to food

Yes offsite

Frequency of food assistance

**Unknown
Not reported**

Market access (food)

No



Separate male / female latrines

**Unknown
Not reported**

Toilets / bathrooms lock from inside

**Unknown
Not reported**

Lighting around all toilets / bathrooms

**Unknown
Not reported**



Access to health facility

No

Distance from health facility

**Unknown
Not reported**

Exclusion from health services

**Unknown
Not reported**



Security provided at location

No

Common conflict-related incidents

**Unknown
Not reported**

Areas avoided by women / girls

No



Access to primary education

No

Distance to nearest education facility

**Unknown
Not reported**

% children attending primary education

**Unknown
Not reported**

*The share of collapsed and in danger of collapse shelters in the figure above refers to IDP/returnee shelters only.

WASH

| | |
|--|---------------------|
| Connections to functioning pipelines: | No |
| Main water purification method: | Boiling |
| Main water source for cooking / washing: | Unprotected well |
| Main water source for drinking: | Unprotected well |
| No. functioning boreholes: | 0 |
| Non-functioning: | 0 |
| Complaints about drinking water quality: | Yes |
| Main problem with water: | Insufficient amount |
| Type of toilet: | Open defecation |
| No. garbage disposal points: | 0 |
| Main garbage disposal method: | No waste disposal |
| Is solid waste a problem? | No |

Shelter / NFIs

| | |
|---|---|
| Main shelter type: | Tukul |
| Shelter materials available in nature: | Poles, Bamboo, Rope, Grass |
| Shelter mat. available from local market: | Poles, Bamboo, Rope, Grass |
| Three most needed NFIs: | Emergency shelter kits, Hygiene kits, Mosquito nets |

Food

| | |
|--|------------------------------------|
| Groups struggling most with food access: | Returnees |
| Main source of food: | Cultivation/Sale of livestock |
| Reason for lack of market access: | Far from the village/neighbourhood |

Goat Deng



Location SSID: ssid_SS0602_0018
 Postcode: SS060205
 Accessibility: Accessible by car
 Community Leader: Yes
 Registration: Yes, paper-based
 Who is being registered: Returnees only



No. IDPs: 0

Households: 0

Reason for displacement: NA

Origin of largest IDP group:

NA, NA

Origin of 2nd largest IDP group:

NA, NA

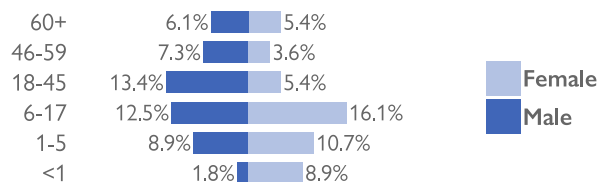
No. returnees: 560

Households: 80

Reason for displacement: Conflict

Origin of largest retunee group:

Unity, Guit



Mobility (IDPs)

Date of arrival of first IDP group: NA

Date of arrival of last IDP group: NA

Have the IDPs been displaced previously? No

Three main reasons preventing the majority of IDPs from returning:

NA

Mobility (returnees)

Date of return of first returnee group: 2017-03-11

Date of return of last returnee group: 2018-04-02

Are there people displaced from this village / neighbourhood who have not returned yet? Yes

Special needs

No. pregnant women: 10

No. breastfeeding mothers: 19

Total number of individuals with special needs: 130

Special needs include pregnant and breastfeeding women, separated, orphaned and unaccompanied children, persons with mental or physical disabilities, persons with chronic diseases or serious medical conditions and old people without caregivers.

Protection

Main security provider in the village / neighbourhood: NA

Health

Most common concern: Malaria

Main provider: NGO/INGO

Education

Type of facility: NA

Availability of learning supplies: NA

Availability of teachers: NA



Distance from main water source

<20 min walking

Water fit for human drinking

No

People feel safe collecting water

No



% collapsed or in danger of shelters*

>75%

Average occupants

7+

Market access (NFIs)

No



Conditions of most latrines

**Unknown
Not reported**

Evidence of open defecation

No

Hygiene promotion campaign

Yes



Access to food

Yes onsite

Frequency of food assistance

**Unknown
Not reported**

Market access (food)

Yes



Separate male / female latrines

**Unknown
Not reported**

Toilets / bathrooms lock from inside

**Unknown
Not reported**

Lighting around all toilets / bathrooms

**Unknown
Not reported**



Access to health facility

Yes

Distance from health facility

On-site (>3 km)

Exclusion from health services

None



Security provided at location

No

Common conflict-related incidents

No

Areas avoided by women / girls

No



Access to primary education

**Unknown
Not reported**

Distance to nearest education facility

**Unknown
Not reported**

% children attending primary education

**Unknown
Not reported**

*The share of collapsed and in danger of collapse shelters in the figure above refers to IDP/returnee shelters only.

WASH

| | |
|--|---------------------|
| Connections to functioning pipelines: | No |
| Main water purification method: | Boiling |
| Main water source for cooking / washing: | Unprotected well |
| Main water source for drinking: | Unprotected well |
| No. functioning boreholes: | 0 |
| Non-functioning: | 0 |
| Complaints about drinking water quality: | Yes |
| Main problem with water: | Insufficient amount |
| Type of toilet: | Open defecation |
| No. garbage disposal points: | 0 |
| Main garbage disposal method: | No waste disposal |
| Is solid waste a problem? | No |

Shelter / NFIs

| | |
|---|-------------------------------|
| Main shelter type: | Tukul |
| Shelter materials available in nature: | Poles, Bamboo, Rope, Grass |
| Shelter mat. available from local market: | Poles, Bamboo, Rope, Grass |
| Three most needed NFIs: | Mosquito nets, Adult Clothing |

Food

| | |
|--|-------------------------------|
| Groups struggling most with food access: | Returnees |
| Main source of food: | Cultivation/Sale of livestock |
| Reason for lack of market access: | NA |

Guej



Location SSID: ssid_SS0602_0019

Postcode: SS060205

Accessibility: Accessible by car

Community Leader: Yes

Registration: Yes, biometric

Who is being registered: IDPs, returnees and host community



No. IDPs: 0

Households: 0

Reason for displacement: NA

Origin of largest IDP group:

NA, NA

Origin of 2nd largest IDP group:

NA, NA

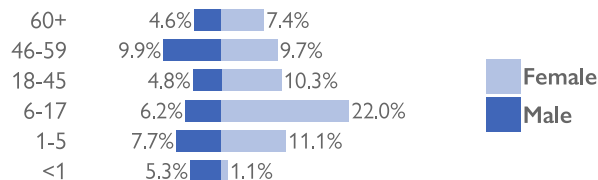
No. returnees: 910

Households: 130

Reason for displacement: Conflict

Origin of largest returnee group:

Unity, Guit



Mobility (IDPs)

Date of arrival of first IDP group: NA

Date of arrival of last IDP group: NA

Have the IDPs been displaced previously? No

Three main reasons preventing the majority of IDPs from returning:

NA

Mobility (returnees)

Date of return of first returnee group: 2017-04-24

Date of return of last returnee group: 2018-06-12

Are there people displaced from this village / neighbourhood who have not returned yet? Yes

Special needs

No. pregnant women: 12

No. breastfeeding mothers: 9

Total number of individuals with special needs: 934

Special needs include pregnant and breastfeeding women, separated, orphaned and unaccompanied children, persons with mental or physical disabilities, persons with chronic diseases or serious medical conditions and old people without caregivers.

Protection

Main security provider in the village / neighbourhood: NA

Health

Most common concern: Malaria

Main provider: NA

Education

Type of facility: NA

Availability of learning supplies: NA

Availability of teachers: NA



Distance from main water source

>20 min walking

Water fit for human drinking

No

People feel safe collecting water

No



% collapsed or in danger of shelters*

>75%

Average occupants

7+

Market access (NFIs)

No



Conditions of most latrines

**Unknown
Not reported**

Evidence of open defecation

No

Hygiene promotion campaign

No



Access to food

Yes offsite

Frequency of food assistance

**Unknown
Not reported**

Market access (food)

No



Separate male / female latrines

**Unknown
Not reported**

Toilets / bathrooms lock from inside

**Unknown
Not reported**

Lighting around all toilets / bathrooms

**Unknown
Not reported**



Access to health facility

No

Distance from health facility

**Unknown
Not reported**

Exclusion from health services

**Unknown
Not reported**



Security provided at location

**Unknown
Not reported**

Common conflict-related incidents

**Unknown
Not reported**

Areas avoided by women / girls

No



Access to primary education

No

Distance to nearest education facility

**Unknown
Not reported**

% children attending primary education

**Unknown
Not reported**

*The share of collapsed and in danger of collapse shelters in the figure above refers to IDP/returnee shelters only.

WASH

| | |
|--|-------------------|
| Connections to functioning pipelines: | No |
| Main water purification method: | Boiling |
| Main water source for cooking / washing: | Unprotected well |
| Main water source for drinking: | Unprotected well |
| No. functioning boreholes: | 0 |
| Non-functioning: | 1 |
| Complaints about drinking water quality: | Yes |
| Main problem with water: | Too far |
| Type of toilet: | Open defecation |
| No. garbage disposal points: | 0 |
| Main garbage disposal method: | No waste disposal |
| Is solid waste a problem? | Yes |

Shelter / NFIs

| | |
|---|---|
| Main shelter type: | Tukul |
| Shelter materials available in nature: | Poles, Bamboo, Rope, Grass |
| Shelter mat. available from local market: | Poles, Bamboo, Rope, Grass |
| Three most needed NFIs: | Emergency shelter kits, Hygiene kits, Mosquito nets |

Food

| | |
|--|------------------------------------|
| Groups struggling most with food access: | Returnees |
| Main source of food: | Cultivation/Sale of livestock |
| Reason for lack of market access: | Far from the village/neighbourhood |

Guong



Location SSID: ssid_SS0602_0022

Postcode: SS060205

Accessibility: Accessible by car

Community Leader: Yes

Registration: Yes, biometric

Who is being registered: IDPs, returnees and host community

IDPs

Returnees

No. IDPs: 0

Households: 0

Reason for displacement: NA

Origin of largest IDP group:

NA, NA

Origin of 2nd largest IDP group:

NA, NA

No. returnees: 0

Households: 0

Reason for displacement: NA

Origin of largest returnee group:

Unity, Guit

Mobility (IDPs)

Date of arrival of first IDP group: NA

Date of arrival of last IDP group: NA

Have the IDPs been displaced previously? No

Three main reasons preventing the majority of IDPs from returning:

NA

Mobility (returnees)

Date of return of first returnee group: 2017-03-10

Date of return of last returnee group: 2018-04-14

Are there people displaced from this village / neighbourhood who have not returned yet? Yes

Special needs

No. pregnant women: 20

No. breastfeeding mothers: 19

Total number of individuals with special needs: 158

Special needs include pregnant and breastfeeding women, separated, orphaned and unaccompanied children, persons with mental or physical disabilities, persons with chronic diseases or serious medical conditions and old people without caregivers.

Protection

Main security provider in the village / neighbourhood: Community Leaders

Health

Most common concern: Diarrhea

Main provider: Government

Education

Type of facility: Temporary Learning Spaces

Availability of learning supplies: Yes

Availability of teachers: Yes



Distance from main water source

>20 min walking

Water fit for human drinking

No

People feel safe collecting water

Yes



% collapsed or in danger of shelters*

**Unknown
Not reported**

Average occupants

**Unknown
Not reported**

Market access (NFIs)

Yes



Conditions of most latrines

**Unknown
Not reported**

Evidence of open defecation

No

Hygiene promotion campaign

Yes



Access to food

Yes offsite

Frequency of food assistance

**Unknown
Not reported**

Market access (food)

No



Separate male / female latrines

**Unknown
Not reported**

Toilets / bathrooms lock from inside

**Unknown
Not reported**

Lighting around all toilets / bathrooms

**Unknown
Not reported**



Access to health facility

Yes

Distance from health facility

Off-site (>3 km)

Exclusion from health services

None



Security provided at location

Yes

Common conflict-related incidents

No

Areas avoided by women / girls

No



Access to primary education

Yes

Distance to nearest education facility

6-10 km

% children attending primary education

51-75%

*The share of collapsed and in danger of collapse shelters in the figure above refers to IDP/returnee shelters only.

WASH

| | |
|--|--------------------------------|
| Connections to functioning pipelines: | No |
| Main water purification method: | Boiling |
| Main water source for cooking / washing: | Unprotected well |
| Main water source for drinking: | Unprotected well |
| No. functioning boreholes: | 0 |
| | Non-functioning: 2 |
| Complaints about drinking water quality: | Yes |
| Main problem with water: | Odor/smell |
| Type of toilet: | Open defecation |
| | No. garbage disposal points: 0 |
| Main garbage disposal method: | No waste disposal |
| | Is solid waste a problem? No |

Shelter / NFIs

| | |
|---|---|
| Main shelter type: | Temporary shelter (Rakooba) |
| Shelter materials available in nature: | Poles, Bamboo, Rope, Grass |
| Shelter mat. available from local market: | Poles, Bamboo, Rope, Grass |
| Three most needed NFIs: | Emergency shelter kits, Bedding sets, Mosquito nets |

Food

| | |
|--|------------------------------------|
| Groups struggling most with food access: | Returnees |
| Main source of food: | Cultivation/Sale of livestock |
| Reason for lack of market access: | Far from the village/neighbourhood |

Koat Jiek



Location SSID: ssid_SS0602_0026
 Postcode: SS060205
 Accessibility: Accessible by car
 Community Leader: Yes
 Registration: Yes, biometric
 Who is being registered: Returnees only



No. IDPs: 0

Households: 0

Reason for displacement: NA

Origin of largest IDP group:

NA, NA

Origin of 2nd largest IDP group:

NA, NA

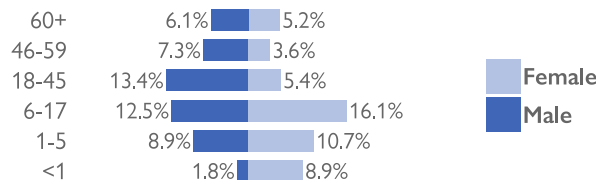
No. returnees: 559

Households: 80

Reason for displacement: Conflict

Origin of largest retunee group:

Unity, Guit



Mobility (IDPs)

Date of arrival of first IDP group: NA

Date of arrival of last IDP group: NA

Have the IDPs been displaced previously? No

Three main reasons preventing the majority of IDPs from returning:

NA

Mobility (returnees)

Date of return of first returnee group: 2018-03-11

Date of return of last returnee group: 2018-05-02

Are there people displaced from this village / neighbourhood who have not returned yet? Yes

Special needs

No. pregnant women: 10

No. breastfeeding mothers: 19

Total number of individuals with special needs: 130

Special needs include pregnant and breastfeeding women, separated, orphaned and unaccompanied children, persons with mental or physical disabilities, persons with chronic diseases or serious medical conditions and old people without caregivers.

Protection

Main security provider in the village / neighbourhood: NA

Health

Most common concern: Respiratory infections

Main provider: Government

Education

Type of facility: Temporary Learning Spaces

Availability of learning supplies: No

Availability of teachers: Yes



Distance from main water source

<20 min walking

Water fit for human drinking

No

People feel safe collecting water

No



% collapsed or in danger of shelters*

>75%

Average occupants

7+

Market access (NFIs)

Yes



Conditions of most latrines

**Unknown
Not reported**

Evidence of open defecation

No

Hygiene promotion campaign

Yes



Access to food

Yes onsite

Frequency of food assistance

**Unknown
Not reported**

Market access (food)

Yes



Separate male / female latrines

**Unknown
Not reported**

Toilets / bathrooms lock from inside

**Unknown
Not reported**

Lighting around all toilets / bathrooms

**Unknown
Not reported**



Access to health facility

Yes

Distance from health facility

Off-site (>3 km)

Exclusion from health services

None



Security provided at location

No

Common conflict-related incidents

Yes

Areas avoided by women / girls

No



Access to primary education

Yes

Distance to nearest education facility

>10 km

% children attending primary education

25-50%

*The share of collapsed and in danger of collapse shelters in the figure above refers to IDP/returnee shelters only.

WASH

| | |
|--|---------------------|
| Connections to functioning pipelines: | No |
| Main water purification method: | Boiling |
| Main water source for cooking / washing: | Unprotected well |
| Main water source for drinking: | Unprotected well |
| No. functioning boreholes: | 0 |
| Non-functioning: | 0 |
| Complaints about drinking water quality: | Yes |
| Main problem with water: | Insufficient amount |
| Type of toilet: | Open defecation |
| No. garbage disposal points: | 0 |
| Main garbage disposal method: | Unknown |
| Is solid waste a problem? | Yes |

Shelter / NFIs

| | |
|---|---|
| Main shelter type: | Tukul |
| Shelter materials available in nature: | Poles, Bamboo, Rope, Grass |
| Shelter mat. available from local market: | Poles, Bamboo, Rope, Grass |
| Three most needed NFIs: | Emergency shelter kits, Hygiene kits, Mosquito nets |

Food

| | |
|--|-------------------------------|
| Groups struggling most with food access: | Returnees |
| Main source of food: | Cultivation/Sale of livestock |
| Reason for lack of market access: | NA |

Kuach Payam



Location SSID: ssid_SS0602_0028

Postcode: SS060205

Accessibility: Accessible by car

Community Leader: Yes

Registration: Yes, biometric

Who is being registered: IDPs, returnees and host community



No. IDPs: 350

Households: 50

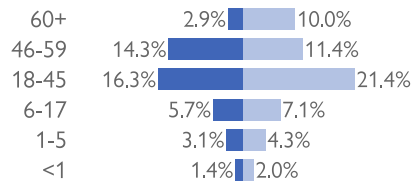
Reason for displacement: Conflict

Origin of largest IDP group:

Unity, Guit

Origin of 2nd largest IDP group:

NA, NA



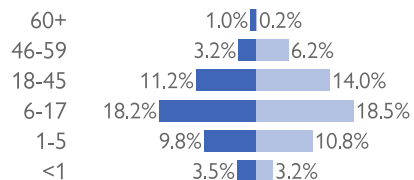
No. returnees: 400

Households: 50

Reason for displacement: Conflict

Origin of largest returnee group:

Unity, Rubkona



Mobility (IDPs)

Date of arrival of first IDP group: 2016-06-11

Date of arrival of last IDP group: 2016-11-21

Have the IDPs been displaced previously? Yes

Three main reasons preventing the majority of IDPs from returning:

Lack of safety

Mobility (returnees)

Date of return of first returnee group: 2015-02-28

Date of return of last returnee group: 2016-12-02

Are there people displaced from this village / neighbourhood who have not returned yet? Yes

Special needs

No. pregnant women: 6

No. breastfeeding mothers: 7

Total number of individuals with special needs: 44

Special needs include pregnant and breastfeeding women, separated, orphaned and unaccompanied children, persons with mental or physical disabilities, persons with chronic diseases or serious medical conditions and old people without caregivers.

Protection

Main security provider in the village / neighbourhood: Self Organized

Health

Most common concern: Malaria

Main provider: NA

Education

Type of facility: NA

Availability of learning supplies: NA

Availability of teachers: NA



Distance from main water source

>20 min walking

Water fit for human drinking

No

People feel safe collecting water

Yes



% collapsed or in danger of shelters*

**Unknown
Not reported**

Average occupants

**Unknown
Not reported**

Market access (NFIs)

Yes



Conditions of most latrines

**Unknown
Not reported**

Evidence of open defecation

Yes

Hygiene promotion campaign

No



Access to food

Yes offsite

Frequency of food assistance

**Unknown
Not reported**

Market access (food)

Yes



Separate male / female latrines

**Unknown
Not reported**

Toilets / bathrooms lock from inside

**Unknown
Not reported**

Lighting around all toilets / bathrooms

**Unknown
Not reported**



Access to health facility

No

Distance from health facility

**Unknown
Not reported**

Exclusion from health services

**Unknown
Not reported**



Security provided at location

Yes

Common conflict-related incidents

Yes

Areas avoided by women / girls

No



Access to primary education

No

Distance to nearest education facility

**Unknown
Not reported**

% children attending primary education

**Unknown
Not reported**

*The share of collapsed and in danger of collapse shelters in the figure above refers to IDP/returnee shelters only.

WASH

| | |
|--|--------------------------------|
| Connections to functioning pipelines: | No |
| Main water purification method: | Boiling |
| Main water source for cooking / washing: | Lake/river |
| Main water source for drinking: | Lake/river |
| No. functioning boreholes: | 0 |
| | Non-functioning: 0 |
| Complaints about drinking water quality: | Yes |
| Main problem with water: | Insufficient amount |
| Type of toilet: | Open defecation |
| | No. garbage disposal points: 0 |
| Main garbage disposal method: | No waste disposal |
| | Is solid waste a problem? Yes |

Shelter / NFIs

| | |
|---|--------------------------------------|
| Main shelter type: | Tukul |
| Shelter materials available in nature: | Poles, Rope, Grass |
| Shelter mat. available from local market: | Poles, Bamboo, Rope |
| Three most needed NFIs: | Emergency shelter kits, Kitchen sets |

Food

| | |
|--|-------------------------------|
| Groups struggling most with food access: | Returnees |
| Main source of food: | Cultivation/Sale of livestock |
| Reason for lack of market access: | NA |

Kuer Wal



Location SSID: ssid_SS0602_0035
 Postcode: SS060205
 Accessibility: Accessible by car
 Community Leader: Yes
 Registration: Yes, biometric
 Who is being registered: Returnees only



No. IDPs: 0

Households: 0

Reason for displacement: NA

Origin of largest IDP group:

NA, NA

Origin of 2nd largest IDP group:

NA, NA

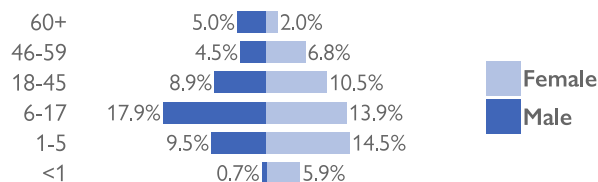
No. returnees: 560

Households: 80

Reason for displacement: Conflict

Origin of largest returnee group:

Unity, Guit



Mobility (IDPs)

Date of arrival of first IDP group: NA

Date of arrival of last IDP group: NA

Have the IDPs been displaced previously? No

Three main reasons preventing the majority of IDPs from returning:

NA

Mobility (returnees)

Date of return of first returnee group: 2018-03-19

Date of return of last returnee group: 2017-03-20

Are there people displaced from this village / neighbourhood who have not returned yet? Yes

Special needs

No. pregnant women: 10

No. breastfeeding mothers: 8

Total number of individuals with special needs: 105

Special needs include pregnant and breastfeeding women, separated, orphaned and unaccompanied children, persons with mental or physical disabilities, persons with chronic diseases or serious medical conditions and old people without caregivers.

Protection

Main security provider in the village / neighbourhood: NA

Health

Most common concern: Malaria

Main provider: Government

Education

Type of facility: NA

Availability of learning supplies: NA

Availability of teachers: NA



Distance from main water source

>20 min walking

Water fit for human drinking

No

People feel safe collecting water

No



% collapsed or in danger of shelters*

**Unknown
Not reported**

Average occupants

**Unknown
Not reported**

Market access (NFIs)

Yes



Conditions of most latrines

**Unknown
Not reported**

Evidence of open defecation

No

Hygiene promotion campaign

Yes



Access to food

Yes offsite

Frequency of food assistance

**Unknown
Not reported**

Market access (food)

No



Separate male / female latrines

**Unknown
Not reported**

Toilets / bathrooms lock from inside

**Unknown
Not reported**

Lighting around all toilets / bathrooms

**Unknown
Not reported**



Access to health facility

Yes

Distance from health facility

Off-site (>3 km)

Exclusion from health services

None



Security provided at location

No

Common conflict-related incidents

**Unknown
Not reported**

Areas avoided by women / girls

No



Access to primary education

No

Distance to nearest education facility

**Unknown
Not reported**

% children attending primary education

**Unknown
Not reported**

*The share of collapsed and in danger of collapse shelters in the figure above refers to IDP/returnee shelters only.

WASH

| | |
|--|---------------------|
| Connections to functioning pipelines: | No |
| Main water purification method: | Boiling |
| Main water source for cooking / washing: | Unprotected well |
| Main water source for drinking: | Unprotected well |
| No. functioning boreholes: | 0 |
| Non-functioning: | 0 |
| Complaints about drinking water quality: | Yes |
| Main problem with water: | Insufficient amount |
| Type of toilet: | Open defecation |
| No. garbage disposal points: | 0 |
| Main garbage disposal method: | No waste disposal |
| Is solid waste a problem? | Yes |

Shelter / NFIs

| | |
|---|---------------------------------------|
| Main shelter type: | Tukul |
| Shelter materials available in nature: | Poles, Bamboo, Rope, Grass |
| Shelter mat. available from local market: | Poles, Bamboo, Rope, Grass |
| Three most needed NFIs: | Emergency shelter kits, Mosquito nets |

Food

| | |
|--|------------------------------------|
| Groups struggling most with food access: | Returnees |
| Main source of food: | Cultivation/Sale of livestock |
| Reason for lack of market access: | Far from the village/neighbourhood |

Kuerchiekuol



Location SSID: ssid_SS0602_0036
 Postcode: SS060205
 Accessibility: Accessible by car
 Community Leader: Yes
 Registration: Yes, paper-based
 Who is being registered: Returnees only



No. IDPs: 0

Households: 0

Reason for displacement: NA

Origin of largest IDP group:

NA, NA

Origin of 2nd largest IDP group:

NA, NA

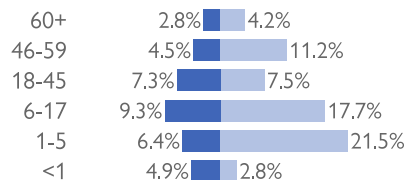
No. returnees: 1070

Households: 160

Reason for displacement: Conflict

Origin of largest returnee group:

Unity, Rubkona



Female
Male

Mobility (IDPs)

Date of arrival of first IDP group: NA

Date of arrival of last IDP group: NA

Have the IDPs been displaced previously? No

Three main reasons preventing the majority of IDPs from returning:

Lack of safety

Mobility (returnees)

Date of return of first returnee group: 2017-08-27

Date of return of last returnee group: 2018-02-13

Are there people displaced from this village / neighbourhood who have not returned yet? Yes

Special needs

No. pregnant women: 1

No. breastfeeding mothers: 2

Total number of individuals with special needs: 250

Special needs include pregnant and breastfeeding women, separated, orphaned and unaccompanied children, persons with mental or physical disabilities, persons with chronic diseases or serious medical conditions and old people without caregivers.

Protection

Main security provider in the village / neighbourhood: Self Organized

Health

Most common concern: Malaria

Main provider: NGO/INGO

Education

Type of facility: Temporary Learning Spaces

Availability of learning supplies: No

Availability of teachers: No



Distance from main water source

>20 min walking

Water fit for human drinking

No

People feel safe collecting water

No



% collapsed or in danger of shelters*

**Unknown
Not reported**

Average occupants

**Unknown
Not reported**

Market access (NFIs)

Yes



Conditions of most latrines

**Unknown
Not reported**

Evidence of open defecation

Yes

Hygiene promotion campaign

No



Access to food

Yes offsite

Frequency of food assistance

Once a month

Market access (food)

No



Separate male / female latrines

**Unknown
Not reported**

Toilets / bathrooms lock from inside

**Unknown
Not reported**

Lighting around all toilets / bathrooms

**Unknown
Not reported**



Access to health facility

Yes

Distance from health facility

Off-site (<3 km)

Exclusion from health services

None



Security provided at location

Yes

Common conflict-related incidents

No

Areas avoided by women / girls

No



Access to primary education

Yes

Distance to nearest education facility

3-5 km

% children attending primary education

25-50%

*The share of collapsed and in danger of collapse shelters in the figure above refers to IDP/returnee shelters only.

WASH

| | |
|--|--------------------------------|
| Connections to functioning pipelines: | No |
| Main water purification method: | Boiling |
| Main water source for cooking / washing: | Lake/river |
| Main water source for drinking: | Lake/river |
| No. functioning boreholes: | 0 |
| | Non-functioning: 5 |
| Complaints about drinking water quality: | Yes |
| Main problem with water: | Insufficient amount |
| Type of toilet: | Open defecation |
| | No. garbage disposal points: 0 |
| Main garbage disposal method: | Unknown |
| | Is solid waste a problem? Yes |

Shelter / NFIs

| | |
|---|---|
| Main shelter type: | Tukul |
| Shelter materials available in nature: | Poles, Bamboo, Rope, Grass |
| Shelter mat. available from local market: | Poles, Bamboo, Rope, Grass |
| Three most needed NFIs: | Hygiene kits, Mosquito nets, Child Clothing |

Food

| | |
|--|------------------------------------|
| Groups struggling most with food access: | Returnees |
| Main source of food: | Food assistance |
| Reason for lack of market access: | Far from the village/neighbourhood |

Lel Jah



Location SSID: ssid_SS0602_0040
 Postcode: SS060205
 Accessibility: Accessible by foot
 Community Leader: Yes
 Registration: Yes, biometric
 Who is being registered: Returnees only



No. IDPs: 0

Households: 0

Reason for displacement: NA

Origin of largest IDP group:

NA, NA

Origin of 2nd largest IDP group:

NA, NA

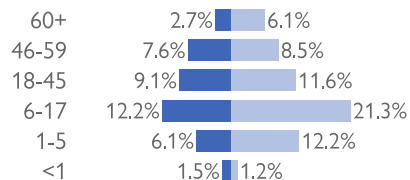
No. returnees: 329

Households: 47

Reason for displacement: Conflict

Origin of largest retunee group:

Unity, Guit



Female
Male

Mobility (IDPs)

Date of arrival of first IDP group: NA

Date of arrival of last IDP group: NA

Have the IDPs been displaced previously? No

Three main reasons preventing the majority of IDPs from returning:

NA

Mobility (returnees)

Date of return of first returnee group: 2018-08-29

Date of return of last returnee group: 2017-02-21

Are there people displaced from this village / neighbourhood who have not returned yet? Yes

Special needs

No. pregnant women: 20

No. breastfeeding mothers: 24

Total number of individuals with special needs: 92

Special needs include pregnant and breastfeeding women, separated, orphaned and unaccompanied children, persons with mental or physical disabilities, persons with chronic diseases or serious medical conditions and old people without caregivers.

Protection

Main security provider in the village / neighbourhood: Self Organized

Health

Most common concern: Respiratory infections

Main provider: Government

Education

Type of facility: Temporary Learning Spaces

Availability of learning supplies: Yes

Availability of teachers: Yes



Distance from main water source

<20 min walking

Water fit for human drinking

No

People feel safe collecting water

No



% collapsed or in danger of shelters*

**Unknown
Not reported**

Average occupants

**Unknown
Not reported**

Market access (NFIs)

Yes



Conditions of most latrines

**Unknown
Not reported**

Evidence of open defecation

No

Hygiene promotion campaign

No



Access to food

Yes onsite

Frequency of food assistance

**Unknown
Not reported**

Market access (food)

No



Separate male / female latrines

**Unknown
Not reported**

Toilets / bathrooms lock from inside

**Unknown
Not reported**

Lighting around all toilets / bathrooms

**Unknown
Not reported**



Access to health facility

Yes

Distance from health facility

Off-site (>3 km)

Exclusion from health services

None



Security provided at location

Yes

Common conflict-related incidents

Yes

Areas avoided by women / girls

No



Access to primary education

Yes

Distance to nearest education facility

3-5 km

% children attending primary education

25-50%

*The share of collapsed and in danger of collapse shelters in the figure above refers to IDP/returnee shelters only.

WASH

| | |
|--|---------------------|
| Connections to functioning pipelines: | No |
| Main water purification method: | Boiling |
| Main water source for cooking / washing: | Protected well |
| Main water source for drinking: | Lake/river |
| No. functioning boreholes: | 0 |
| No. non-functioning boreholes: | 0 |
| Complaints about drinking water quality: | Yes |
| Main problem with water: | Insufficient amount |
| Type of toilet: | Open defecation |
| No. garbage disposal points: | 0 |
| Main garbage disposal method: | No waste disposal |
| Is solid waste a problem? | Yes |

Shelter / NFIs

| | |
|---|---|
| Main shelter type: | Temporary shelter (Rakooba) |
| Shelter materials available in nature: | Poles, Bamboo, Rope, Grass |
| Shelter mat. available from local market: | Poles, Bamboo, Rope, Grass |
| Three most needed NFIs: | Emergency shelter kits, Hygiene kits, Mosquito nets |

Food

| | |
|--|------------------------------------|
| Groups struggling most with food access: | Returnees |
| Main source of food: | Bought with cash from market |
| Reason for lack of market access: | Far from the village/neighbourhood |

Tool



Location SSID: ssid_SS0602_0059
 Postcode: SS060205
 Accessibility: Accessible by car
 Community Leader: Yes
 Registration: No
 Who is being registered: NA



No. IDPs: 0

Households: 0

Reason for displacement: NA

Origin of largest IDP group:

NA, NA

Origin of 2nd largest IDP group:

NA, NA

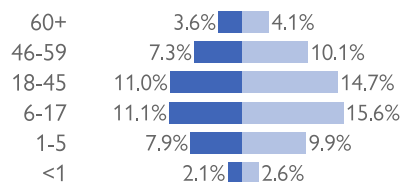
No. returnees: 700

Households: 100

Reason for displacement: Conflict

Origin of largest retunee group:

Unity, Guit



Female
Male

Mobility (IDPs)

Date of arrival of first IDP group: NA

Date of arrival of last IDP group: NA

Have the IDPs been displaced previously? Unknown

Three main reasons preventing the majority of IDPs from returning:

NA

Mobility (returnees)

Date of return of first returnee group: NA

Date of return of last returnee group: NA

Are there people displaced from this village / neighbourhood who have not returned yet? No

Special needs

No. pregnant women: 20

No. breastfeeding mothers: 22

Total number of individuals with special needs: 152

Special needs include pregnant and breastfeeding women, separated, orphaned and unaccompanied children, persons with mental or physical disabilities, persons with chronic diseases or serious medical conditions and old people without caregivers.

Protection

Main security provider in the village / neighbourhood: Community Leaders

Health

Most common concern: Malaria

Main provider: NA

Education

Type of facility: NA

Availability of learning supplies: NA

Availability of teachers: NA



Distance from main water source

>20 min walking

Water fit for human drinking

No

People feel safe collecting water

Yes



% collapsed or in danger of shelters*

>75%

Average occupants

7+

Market access (NFIs)

Yes



Conditions of most latrines

**Unknown
Not reported**

Evidence of open defecation

No

Hygiene promotion campaign

No



Access to food

Yes offsite

Frequency of food assistance

**Unknown
Not reported**

Market access (food)

No



Separate male / female latrines

**Unknown
Not reported**

Toilets / bathrooms lock from inside

**Unknown
Not reported**

Lighting around all toilets / bathrooms

**Unknown
Not reported**



Access to health facility

No

Distance from health facility

**Unknown
Not reported**

Exclusion from health services

**Unknown
Not reported**



Security provided at location

Yes

Common conflict-related incidents

No

Areas avoided by women / girls

No



Access to primary education

No

Distance to nearest education facility

**Unknown
Not reported**

% children attending primary education

**Unknown
Not reported**

*The share of collapsed and in danger of collapse shelters in the figure above refers to IDP/returnee shelters only.

WASH

Connections to functioning pipelines: No

Main water purification method: Boiling

Main water source for cooking / washing: Unprotected well

Main water source for drinking: Unprotected well

No. functioning boreholes: 0 Non-functioning: 0

Complaints about drinking water quality: No

Main problem with water: NA

Type of toilet: Open defecation No. garbage disposal points: 0

Main garbage disposal method: No waste disposal Is solid waste a problem? No

Shelter / NFIs

Main shelter type: Temporary shelter (Rakooba)

Shelter materials available in nature: Poles, Bamboo, Rope, Grass

Shelter mat. available from local market: Poles, Bamboo, Rope, Grass

Three most needed NFIs:

Emergency shelter kits, Hygiene kits, Mosquito nets

Food

Groups struggling most with food access: Returnees

Main source of food: Cultivation/Sale of livestock

Reason for lack of market access: Far from the village/neighbourhood

Gaw Jal



Location SSID: ssid_SS0602_0016

Postcode: SS060206

Accessibility: Accessible by car

Community Leader: Yes

Registration: No

Who is being registered: NA



No. IDPs: 0

Households: 0

Reason for displacement: NA

Origin of largest IDP group:

NA, NA

Origin of 2nd largest IDP group:

NA, NA

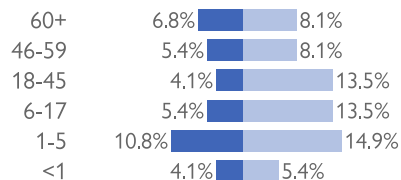
No. returnees: 74

Households: 4

Reason for displacement: Conflict

Origin of largest returnee group:

Unity, Guit



Female
Male

Mobility (IDPs)

Date of arrival of first IDP group: NA

Date of arrival of last IDP group: NA

Have the IDPs been displaced previously? No

Three main reasons preventing the majority of IDPs from returning:

Lack of safety

Mobility (returnees)

Date of return of first returnee group: 2017-12-29

Date of return of last returnee group: 2017-12-12

Are there people displaced from this village / neighbourhood who have not returned yet? Yes

Special needs

No. pregnant women: 0

No. breastfeeding mothers: 4

Total number of individuals with special needs: 12

Special needs include pregnant and breastfeeding women, separated, orphaned and unaccompanied children, persons with mental or physical disabilities, persons with chronic diseases or serious medical conditions and old people without caregivers.

Protection

Main security provider in the village / neighbourhood: Community Leaders

Health

Most common concern: Malaria

Main provider: NGO/INGO

Education

Type of facility: Temporary Learning Spaces

Availability of learning supplies: No

Availability of teachers: No



Distance from main water source

>20 min walking

Water fit for human drinking

No

People feel safe collecting water

No



% collapsed or in danger of shelters*

**Unknown
Not reported**

Average occupants

**Unknown
Not reported**

Market access (NFIs)

Yes



Conditions of most latrines

**Unknown
Not reported**

Evidence of open defecation

No

Hygiene promotion campaign

No



Access to food

Yes offsite

Frequency of food assistance

**Unknown
Not reported**

Market access (food)

No



Separate male / female latrines

**Unknown
Not reported**

Toilets / bathrooms lock from inside

**Unknown
Not reported**

Lighting around all toilets / bathrooms

**Unknown
Not reported**



Access to health facility

Yes

Distance from health facility

Off-site (<3 km)

Exclusion from health services

None



Security provided at location

Yes

Common conflict-related incidents

No

Areas avoided by women / girls

Yes



Access to primary education

Yes

Distance to nearest education facility

6-10 km

% children attending primary education

25-50%

*The share of collapsed and in danger of collapse shelters in the figure above refers to IDP/returnee shelters only.

WASH

| | |
|--|--------------------------------|
| Connections to functioning pipelines: | No |
| Main water purification method: | Boiling |
| Main water source for cooking / washing: | Lake/river |
| Main water source for drinking: | Lake/river |
| No. functioning boreholes: | 0 |
| | Non-functioning: 0 |
| Complaints about drinking water quality: | Yes |
| Main problem with water: | Insufficient amount |
| Type of toilet: | Open defecation |
| | No. garbage disposal points: 0 |
| Main garbage disposal method: | No waste disposal |
| | Is solid waste a problem? No |

Shelter / NFIs

| | |
|---|----------------------------|
| Main shelter type: | Tukul |
| Shelter materials available in nature: | Poles, Bamboo, Rope, Grass |
| Shelter mat. available from local market: | Poles, Bamboo, Rope, Grass |
| Three most needed NFIs: | Emergency shelter kits |

Food

| | |
|--|------------------------------------|
| Groups struggling most with food access: | Returnees |
| Main source of food: | Cultivation/Sale of livestock |
| Reason for lack of market access: | Far from the village/neighbourhood |

Gear



Location SSID: ssid_SS0602_0017
 Postcode: SS060206
 Accessibility: Accessible by car
 Community Leader: Yes
 Registration: No
 Who is being registered: NA



No. IDPs: 0

Households: 0

Reason for displacement: NA

Origin of largest IDP group:

NA, NA

Origin of 2nd largest IDP group:

NA, NA

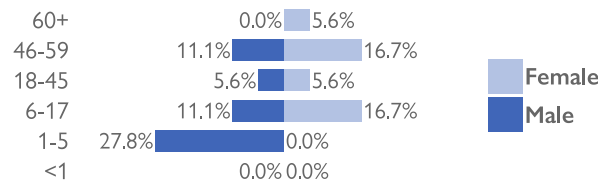
No. returnees: 18

Households: 3

Reason for displacement: Conflict

Origin of largest returnee group:

Unity, Guit



Mobility (IDPs)

Date of arrival of first IDP group: NA

Date of arrival of last IDP group: NA

Have the IDPs been displaced previously? No

Three main reasons preventing the majority of IDPs from returning:

Lack of food, House damaged/destroyed, Lack of safety

Mobility (returnees)

Date of return of first returnee group: 2016-04-28

Date of return of last returnee group: NA

Are there people displaced from this village / neighbourhood who have not returned yet? Yes

Special needs

No. pregnant women: 0

No. breastfeeding mothers: 0

Total number of individuals with special needs: 8

Special needs include pregnant and breastfeeding women, separated, orphaned and unaccompanied children, persons with mental or physical disabilities, persons with chronic diseases or serious medical conditions and old people without caregivers.

Protection

Main security provider in the village / neighbourhood: Community Leaders

Health

Most common concern: Malaria

Main provider: NGO/INGO

Education

Type of facility: Temporary Learning Spaces

Availability of learning supplies: No

Availability of teachers: No



Distance from main water source

>20 min walking

Water fit for human drinking

No

People feel safe collecting water

No



% collapsed or in danger of shelters*

>75%

Average occupants

5-6

Market access (NFIs)

Yes



Conditions of most latrines

**Unknown
Not reported**

Evidence of open defecation

No

Hygiene promotion campaign

No



Access to food

Yes offsite

Frequency of food assistance

Once a month

Market access (food)

Yes



Separate male / female latrines

**Unknown
Not reported**

Toilets / bathrooms lock from inside

**Unknown
Not reported**

Lighting around all toilets / bathrooms

**Unknown
Not reported**



Access to health facility

Yes

Distance from health facility

Off-site (<3 km)

Exclusion from health services

None



Security provided at location

Yes

Common conflict-related incidents

No

Areas avoided by women / girls

Yes



Access to primary education

Yes

Distance to nearest education facility

6-10 km

% children attending primary education

25-50%

*The share of collapsed and in danger of collapse shelters in the figure above refers to IDP/returnee shelters only.

WASH

Connections to functioning pipelines: No

Main water purification method: Boiling

Main water source for cooking / washing: Lake/river

Main water source for drinking: Lake/river

No. functioning boreholes: 0

Non-functioning: 2

Complaints about drinking water quality: Yes

Main problem with water: Insufficient amount

Type of toilet: Open defecation

No. garbage disposal points: 0

Main garbage disposal method: No waste disposal

Is solid waste a problem? Yes

Shelter / NFIs

Main shelter type: Temporary shelter (Rakooba)

Shelter materials available in nature: Poles, Bamboo, Rope, Grass

Shelter mat. available from local market: Poles, Bamboo, Rope, Grass

Three most needed NFIs:

Emergency shelter kits, Hygiene kits, Mosquito nets

Food

Groups struggling most with food access: Returnees

Main source of food: Food assistance

Reason for lack of market access: NA

Kal Bel



Location SSID: ssid_SS0602_0024
 Postcode: SS060206
 Accessibility: Accessible by car
 Community Leader: Yes
 Registration: No
 Who is being registered: NA



No. IDPs: 0

Households: 0

Reason for displacement: NA

Origin of largest IDP group:

NA, NA

Origin of 2nd largest IDP group:

NA, NA

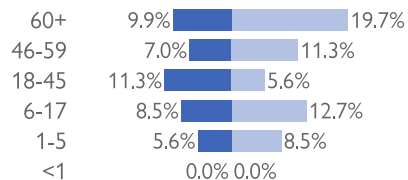
No. returnees: 71

Households: 10

Reason for displacement: Conflict

Origin of largest returnee group:

Unity, Guit



Female
Male

Mobility (IDPs)

Date of arrival of first IDP group: NA

Date of arrival of last IDP group: NA

Have the IDPs been displaced previously? No

Three main reasons preventing the majority of IDPs from returning:

NA

Mobility (returnees)

Date of return of first returnee group: 2017-01-24

Date of return of last returnee group: 2018-04-19

Are there people displaced from this village / neighbourhood who have not returned yet? Yes

Special needs

No. pregnant women: 4

No. breastfeeding mothers: 6

Total number of individuals with special needs: 40

Special needs include pregnant and breastfeeding women, separated, orphaned and unaccompanied children, persons with mental or physical disabilities, persons with chronic diseases or serious medical conditions and old people without caregivers.

Protection

Main security provider in the village / neighbourhood: NA

Health

Most common concern: Respiratory infections

Main provider: NA

Education

Type of facility: NA

Availability of learning supplies: NA

Availability of teachers: NA



Distance from main water source

<20 min walking

Water fit for human drinking

No

People feel safe collecting water

Yes



% collapsed or in danger of shelters*

**Unknown
Not reported**

Average occupants

**Unknown
Not reported**

Market access (NFIs)

Yes



Conditions of most latrines

**Unknown
Not reported**

Evidence of open defecation

No

Hygiene promotion campaign

No



Access to food

Yes onsite

Frequency of food assistance

**Unknown
Not reported**

Market access (food)

No



Separate male / female latrines

**Unknown
Not reported**

Toilets / bathrooms lock from inside

**Unknown
Not reported**

Lighting around all toilets / bathrooms

**Unknown
Not reported**



Access to health facility

No

Distance from health facility

**Unknown
Not reported**

Exclusion from health services

**Unknown
Not reported**



Security provided at location

No

Common conflict-related incidents

**Unknown
Not reported**

Areas avoided by women / girls

No



Access to primary education

No

Distance to nearest education facility

**Unknown
Not reported**

% children attending primary education

**Unknown
Not reported**

*The share of collapsed and in danger of collapse shelters in the figure above refers to IDP/returnee shelters only.

WASH

| | |
|--|--------------------------------|
| Connections to functioning pipelines: | No |
| Main water purification method: | Boiling |
| Main water source for cooking / washing: | Lake/river |
| Main water source for drinking: | Lake/river |
| No. functioning boreholes: | 0 |
| | Non-functioning: 3 |
| Complaints about drinking water quality: | Yes |
| Main problem with water: | Insufficient amount |
| Type of toilet: | Open defecation |
| | No. garbage disposal points: 0 |
| Main garbage disposal method: | No waste disposal |
| | Is solid waste a problem? Yes |

Shelter / NFIs

| | |
|---|--|
| Main shelter type: | Temporary shelter (Rakooba) |
| Shelter materials available in nature: | Poles, Bamboo, Rope, Grass |
| Shelter mat. available from local market: | Poles, Bamboo, Rope, Grass |
| Three most needed NFIs: | Emergency shelter kits, Kitchen sets, Bedding sets |

Food

| | |
|--|-------------------------------|
| Groups struggling most with food access: | Returnees |
| Main source of food: | Cultivation/Sale of livestock |
| Reason for lack of market access: | Due to Conflict |

Kuer Lat Jor



Location SSID: ssid_SS0602_0032

Postcode: SS060206

Accessibility: Accessible by car

Community Leader: Yes

Registration: No

Who is being registered: NA



No. IDPs: 0

Households: 0

Reason for displacement: NA

Origin of largest IDP group:

NA, NA

Origin of 2nd largest IDP group:

NA, NA

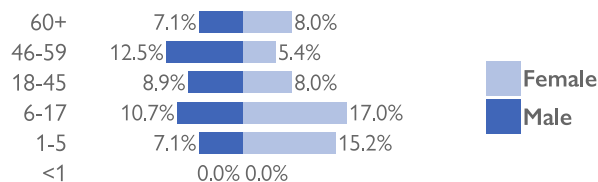
No. returnees: 112

Households: 16

Reason for displacement: Conflict

Origin of largest retunee group:

Unity, Guit



Mobility (IDPs)

Date of arrival of first IDP group: NA

Date of arrival of last IDP group: NA

Have the IDPs been displaced previously? No

Three main reasons preventing the majority of IDPs from returning:

NA

Mobility (returnees)

Date of return of first returnee group: 2017-06-17

Date of return of last returnee group: 2018-01-24

Are there people displaced from this village / neighbourhood who have not returned yet? Yes

Special needs

No. pregnant women: 9

No. breastfeeding mothers: 12

Total number of individuals with special needs: 0

Special needs include pregnant and breastfeeding women, separated, orphaned and unaccompanied children, persons with mental or physical disabilities, persons with chronic diseases or serious medical conditions and old people without caregivers.

Protection

Main security provider in the village / neighbourhood: NA

Health

Most common concern: Malaria

Main provider: NA

Education

Type of facility: NA

Availability of learning supplies: NA

Availability of teachers: NA



Distance from main water source

<20 min walking

Water fit for human drinking

No

People feel safe collecting water

Yes



% collapsed or in danger of shelters*

>75%

Average occupants

7+

Market access (NFIs)

Yes



Conditions of most latrines

**Unknown
Not reported**

Evidence of open defecation

No

Hygiene promotion campaign

No



Access to food

Yes onsite

Frequency of food assistance

**Unknown
Not reported**

Market access (food)

Yes



Separate male / female latrines

**Unknown
Not reported**

Toilets / bathrooms lock from inside

**Unknown
Not reported**

Lighting around all toilets / bathrooms

**Unknown
Not reported**



Access to health facility

No

Distance from health facility

**Unknown
Not reported**

Exclusion from health services

**Unknown
Not reported**



Security provided at location

No

Common conflict-related incidents

No

Areas avoided by women / girls

No



Access to primary education

No

Distance to nearest education facility

**Unknown
Not reported**

% children attending primary education

**Unknown
Not reported**

*The share of collapsed and in danger of collapse shelters in the figure above refers to IDP/returnee shelters only.

WASH

Connections to functioning pipelines: No

Main water purification method: Boiling

Main water source for cooking / washing: Lake/river

Main water source for drinking: Lake/river

No. functioning boreholes: 0

Non-functioning: 2

Complaints about drinking water quality: Yes

Main problem with water: Odor/smell

Type of toilet: Open defecation

No. garbage disposal points: 0

Main garbage disposal method: No waste disposal

Is solid waste a problem? Yes

Shelter / NFIs

Main shelter type: Tukul

Shelter materials available in nature: Poles, Bamboo, Rope, Grass

Shelter mat. available from local market: Poles, Bamboo, Rope, Grass

Three most needed NFIs:

Emergency shelter kits, Hygiene kits, Mosquito nets

Food

Groups struggling most with food access: Returnees


Main source of food: Cultivation/Sale of livestock

Reason for lack of market access: NA

Kuerguina Payam



Location SSID: ssid_SS0602_0037
 Postcode: SS060206
 Accessibility: Accessible by car
 Community Leader: Yes
 Registration: Yes, paper-based
 Who is being registered: Returnees only



No. IDPs: 412

Households: 30

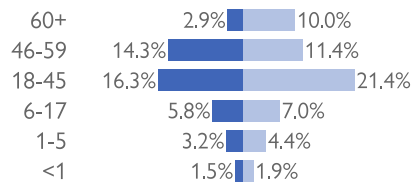
Reason for displacement: Conflict

Origin of largest IDP group:

NA, NA

Origin of 2nd largest IDP group:

NA, NA



Female
Male

No. returnees: 0

Households: 0

Reason for displacement: NA

Origin of largest retunee group:

Unity, Guit

Mobility (IDPs)

Date of arrival of first IDP group: NA

Date of arrival of last IDP group: NA

Have the IDPs been displaced previously? No

Three main reasons preventing the majority of IDPs from returning:

Lack of food

Mobility (returnees)

Date of return of first returnee group: 2017-02-28

Date of return of last returnee group: 2018-01-31

Are there people displaced from this village / neighbourhood who have not returned yet? Yes

Special needs

No. pregnant women: 7

No. breastfeeding mothers: 10

Total number of individuals with special needs: 28

Special needs include pregnant and breastfeeding women, separated, orphaned and unaccompanied children, persons with mental or physical disabilities, persons with chronic diseases or serious medical conditions and old people without caregivers.

Protection

Main security provider in the village / neighbourhood: Community Leaders

Health

Most common concern: Malaria

Main provider: NA

Education

Type of facility: NA

Availability of learning supplies: NA

Availability of teachers: NA



Distance from main water source

>20 min walking

Water fit for human drinking

No

People feel safe collecting water

No



% collapsed or in danger of shelters*

**Unknown
Not reported**

Average occupants

**Unknown
Not reported**

Market access (NFIs)

Yes



Conditions of most latrines

**Unknown
Not reported**

Evidence of open defecation

No

Hygiene promotion campaign

Yes



Access to food

Yes offsite

Frequency of food assistance

**Unknown
Not reported**

Market access (food)

Yes



Separate male / female latrines

**Unknown
Not reported**

Toilets / bathrooms lock from inside

**Unknown
Not reported**

Lighting around all toilets / bathrooms

**Unknown
Not reported**



Access to health facility

No

Distance from health facility

**Unknown
Not reported**

Exclusion from health services

**Unknown
Not reported**



Security provided at location

Yes

Common conflict-related incidents

No

Areas avoided by women / girls

No



Access to primary education

No

Distance to nearest education facility

**Unknown
Not reported**

% children attending primary education

**Unknown
Not reported**

*The share of collapsed and in danger of collapse shelters in the figure above refers to IDP/returnee shelters only.

WASH

Connections to functioning pipelines: Yes

Main water purification method: Boiling

Main water source for cooking / washing: Lake/river

Main water source for drinking: Lake/river

No. functioning boreholes: 0

Non-functioning: 1

Complaints about drinking water quality: Yes

Main problem with water: Too far

Type of toilet: Open defecation

No. garbage disposal points: 0

Main garbage disposal method: No waste disposal

Is solid waste a problem? No

Shelter / NFIs

Main shelter type: Tukul

Shelter materials available in nature: Poles, Bamboo, Rope, Grass

Shelter mat. available from local market: Poles, Bamboo, Rope, Grass

Three most needed NFIs:

Kitchen sets, Bedding sets, Mosquito nets

Food

Groups struggling most with food access: Returnees, Host, community

Main source of food: Cultivation/Sale of livestock

Reason for lack of market access: NA

Nyathoar



Location SSID: ssid_SS0602_0048

Postcode: SS060206

Accessibility: Accessible by car

Community Leader: Yes

Registration: No

Who is being registered: NA



No. IDPs: 0

Households: 0

Reason for displacement: NA

Origin of largest IDP group:

NA, NA

Origin of 2nd largest IDP group:

NA, NA

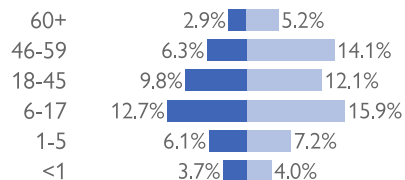
No. returnees: 347

Households: 30

Reason for displacement: Conflict

Origin of largest returnee group:

Unity, Guit



Female
Male

Mobility (IDPs)

Date of arrival of first IDP group: NA

Date of arrival of last IDP group: NA

Have the IDPs been displaced previously? Unknown

Three main reasons preventing the majority of IDPs from returning:

Lack of food

Mobility (returnees)

Date of return of first returnee group: 2016-07-11

Date of return of last returnee group: 2018-04-22

Are there people displaced from this village / neighbourhood who have not returned yet? Yes

Special needs

No. pregnant women: 10

No. breastfeeding mothers: 20

Total number of individuals with special needs: 66

Special needs include pregnant and breastfeeding women, separated, orphaned and unaccompanied children, persons with mental or physical disabilities, persons with chronic diseases or serious medical conditions and old people without caregivers.

Protection

Main security provider in the village / neighbourhood: Community Leaders

Health

Most common concern: Malaria

Main provider: NA

Education

Type of facility: NA

Availability of learning supplies: NA

Availability of teachers: NA



Distance from main water source

>20 min walking

Water fit for human drinking

No

People feel safe collecting water

No



% collapsed or in danger of shelters*

50-75%

Average occupants

5-6

Market access (NFIs)

Yes



Conditions of most latrines

**Unknown
Not reported**

Evidence of open defecation

No

Hygiene promotion campaign

No



Access to food

Yes offsite

Frequency of food assistance

Once a month

Market access (food)

No



Separate male / female latrines

**Unknown
Not reported**

Toilets / bathrooms lock from inside

No

Lighting around all toilets / bathrooms

No



Access to health facility

No

Distance from health facility

**Unknown
Not reported**

Exclusion from health services

**Unknown
Not reported**



Security provided at location

Yes

Common conflict-related incidents

No

Areas avoided by women / girls

No



Access to primary education

No

Distance to nearest education facility

**Unknown
Not reported**

% children attending primary education

**Unknown
Not reported**

*The share of collapsed and in danger of collapse shelters in the figure above refers to IDP/returnee shelters only.

WASH

| | |
|--|--------------------------------|
| Connections to functioning pipelines: | No |
| Main water purification method: | Boiling |
| Main water source for cooking / washing: | Lake/river |
| Main water source for drinking: | Lake/river |
| No. functioning boreholes: | 0 |
| | Non-functioning: 0 |
| Complaints about drinking water quality: | Yes |
| Main problem with water: | Insufficient amount |
| Type of toilet: | Individual toilets |
| | No. garbage disposal points: 0 |
| Main garbage disposal method: | No waste disposal |
| | Is solid waste a problem? Yes |

Shelter / NFIs

| | |
|---|-----------------------------|
| Main shelter type: | Tukul |
| Shelter materials available in nature: | Poles, Bamboo, Rope, Grass |
| Shelter mat. available from local market: | Poles, Bamboo, Rope, Grass |
| Three most needed NFIs: | Hygiene kits, Mosquito nets |

Food

| | |
|--|------------------------------------|
| Groups struggling most with food access: | Returnees |
| Main source of food: | Food assistance |
| Reason for lack of market access: | Far from the village/neighbourhood |

Tuak



Location SSID: ssid_SS0602_0060

Postcode: SS060206

Accessibility: Accessible by car

Community Leader: Yes

Registration: No

Who is being registered: NA



No. IDPs: 0

Households: 0

Reason for displacement: NA

Origin of largest IDP group:

NA, NA

Origin of 2nd largest IDP group:

NA, NA

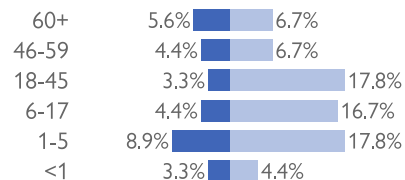
No. returnees: 90

Households: 22

Reason for displacement: Conflict

Origin of largest retunee group:

Unity, Guit



Female
Male

Mobility (IDPs)

Date of arrival of first IDP group: 2017-11-10

Date of arrival of last IDP group: NA

Have the IDPs been displaced previously? Yes

Three main reasons preventing the majority of IDPs from returning:

Lack of food, House damaged/destroyed

Mobility (returnees)

Date of return of first returnee group: 2016-05-15

Date of return of last returnee group: 2018-04-07

Are there people displaced from this village / neighbourhood who have not returned yet? Yes

Special needs

No. pregnant women: 6

No. breastfeeding mothers: 2

Total number of individuals with special needs: 48

Special needs include pregnant and breastfeeding women, separated, orphaned and unaccompanied children, persons with mental or physical disabilities, persons with chronic diseases or serious medical conditions and old people without caregivers.

Protection

Main security provider in the village / neighbourhood: NA

Health

Most common concern: Malaria

Main provider: NGO/INGO

Education

Type of facility: Temporary Learning Spaces

Availability of learning supplies: No

Availability of teachers: No



Distance from main water source

>20 min walking

Water fit for human drinking

No

People feel safe collecting water

No



% collapsed or in danger of shelters*

**Unknown
Not reported**

Average occupants

**Unknown
Not reported**

Market access (NFIs)

Yes



Conditions of most latrines

**Unknown
Not reported**

Evidence of open defecation

No

Hygiene promotion campaign

No



Access to food

Yes offsite

Frequency of food assistance

Once a month

Market access (food)

Yes



Separate male / female latrines

**Unknown
Not reported**

Toilets / bathrooms lock from inside

**Unknown
Not reported**

Lighting around all toilets / bathrooms

**Unknown
Not reported**



Access to health facility

Yes

Distance from health facility

Off-site (<3 km)

Exclusion from health services

None



Security provided at location

No

Common conflict-related incidents

No

Areas avoided by women / girls

Yes



Access to primary education

Yes

Distance to nearest education facility

>10 km

% children attending primary education

25-50%

*The share of collapsed and in danger of collapse shelters in the figure above refers to IDP/returnee shelters only.

WASH

Connections to functioning pipelines: No

Main water purification method: Boiling

Main water source for cooking / washing: Lake/river

Main water source for drinking: Lake/river

No. functioning boreholes: 0

Non-functioning: 0

Complaints about drinking water quality: Yes

Main problem with water: Insufficient amount

Type of toilet: Open defecation

No. garbage disposal points: 0

Main garbage disposal method: No waste disposal

Is solid waste a problem? Yes

Shelter / NFIs

Main shelter type: Tukul

Shelter materials available in nature: Poles, Bamboo, Rope

Shelter mat. available from local market: Poles, Bamboo, Rope, Grass

Three most needed NFIs:

Emergency shelter kits, Kitchen sets, Mosquito nets

Food

Groups struggling most with food access: Returnees, Host, community

Main source of food: Food assistance

Reason for lack of market access: NA

Wich Puol Tunglol



Location SSID: ssid_SS0602_0063

Postcode: SS060206

Accessibility: Accessible by car

Community Leader: Yes

Registration: No

Who is being registered: NA



No. IDPs: 0

Households: 0

Reason for displacement: NA

Origin of largest IDP group:

NA, NA

Origin of 2nd largest IDP group:

NA, NA

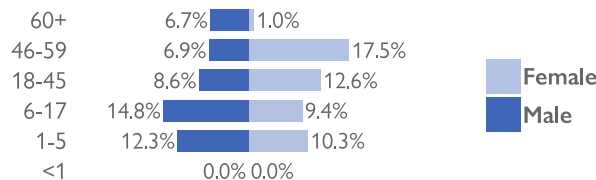
No. returnees: 406

Households: 58

Reason for displacement: Conflict

Origin of largest returnee group:

Unity, Guit



Mobility (IDPs)

Date of arrival of first IDP group: NA

Date of arrival of last IDP group: NA

Have the IDPs been displaced previously? No

Three main reasons preventing the majority of IDPs from returning:

NA

Mobility (returnees)

Date of return of first returnee group: 2017-03-02

Date of return of last returnee group: 2018-06-21

Are there people displaced from this village / neighbourhood who have not returned yet? Yes

Special needs

No. pregnant women: 10

No. breastfeeding mothers: 20

Total number of individuals with special needs: 76

Special needs include pregnant and breastfeeding women, separated, orphaned and unaccompanied children, persons with mental or physical disabilities, persons with chronic diseases or serious medical conditions and old people without caregivers.

Protection

Main security provider in the village / neighbourhood: Military

Health

Most common concern: Malaria

Main provider: NA

Education

Type of facility: Temporary Learning Spaces

Availability of learning supplies: Yes

Availability of teachers: Yes



Distance from main water source

<20 min walking

Water fit for human drinking

No

People feel safe collecting water

Yes



% collapsed or in danger of shelters*

>75%

Average occupants

7+

Market access (NFIs)

Yes



Conditions of most latrines

**Unknown
Not reported**

Evidence of open defecation

No

Hygiene promotion campaign

No



Access to food

Yes onsite

Frequency of food assistance

**Unknown
Not reported**

Market access (food)

Yes



Separate male / female latrines

**Unknown
Not reported**

Toilets / bathrooms lock from inside

**Unknown
Not reported**

Lighting around all toilets / bathrooms

**Unknown
Not reported**



Access to health facility

No

Distance from health facility

**Unknown
Not reported**

Exclusion from health services

**Unknown
Not reported**



Security provided at location

Yes

Common conflict-related incidents

No

Areas avoided by women / girls

Yes



Access to primary education

Yes

Distance to nearest education facility

6-10 km

% children attending primary education

25-50%

*The share of collapsed and in danger of collapse shelters in the figure above refers to IDP/returnee shelters only.

WASH

Connections to functioning pipelines: No

Main water purification method: Boiling

Main water source for cooking / washing: Lake/river

Main water source for drinking: Lake/river

No. functioning boreholes: 0

Non-functioning: 0

Complaints about drinking water quality: Yes

Main problem with water: Odor/smell

Type of toilet: Open defecation

No. garbage disposal points: 0

Main garbage disposal method: No waste disposal

Is solid waste a problem? Yes

Shelter / NFIs

Main shelter type: Tukul

Shelter materials available in nature: Poles, Bamboo, Rope, Grass

Shelter mat. available from local market: Poles, Bamboo, Rope, Grass

Three most needed NFIs:

Emergency shelter kits, Hygiene kits, Mosquito nets

Food

Groups struggling most with food access: Returnees

Main source of food: Bought with cash from market

Reason for lack of market access: NA

Dhorek



Location SSID: ssid_SS0602_0010
 Postcode: SS060207
 Accessibility: Accessible by car
 Community Leader: Yes
 Registration: Yes, biometric
 Who is being registered: Returnees only



No. IDPs: 0

Households: 0

Reason for displacement: NA

Origin of largest IDP group:

NA, NA

Origin of 2nd largest IDP group:

NA, NA

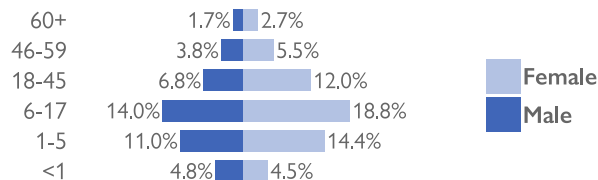
No. returnees: 292

Households: 49

Reason for displacement: Conflict

Origin of largest returnee group:

Unity, Rubkona



Mobility (IDPs)

Date of arrival of first IDP group: NA

Date of arrival of last IDP group: NA

Have the IDPs been displaced previously? No

Three main reasons preventing the majority of IDPs from returning:

House damaged/destroyed, Lack of safety

Mobility (returnees)

Date of return of first returnee group: 2016-02-26

Date of return of last returnee group: 2018-05-07

Are there people displaced from this village / neighbourhood who have not returned yet? Yes

Special needs

No. pregnant women: 1

No. breastfeeding mothers: 3

Total number of individuals with special needs: 32

Special needs include pregnant and breastfeeding women, separated, orphaned and unaccompanied children, persons with mental or physical disabilities, persons with chronic diseases or serious medical conditions and old people without caregivers.

Protection

Main security provider in the village / neighbourhood: Self Organized

Health

Most common concern: Malaria

Main provider: NGO/INGO

Education

Type of facility: Formal Primary Education

Availability of learning supplies: Yes

Availability of teachers: Yes



Distance from main water source

>20 min walking

Water fit for human drinking

No

People feel safe collecting water

Yes



% collapsed or in danger of shelters*

**Unknown
Not reported**

Average occupants

**Unknown
Not reported**

Market access (NFIs)

Yes



Conditions of most latrines

**Unknown
Not reported**

Evidence of open defecation

No

Hygiene promotion campaign

No



Access to food

Yes onsite

Frequency of food assistance

**Unknown
Not reported**

Market access (food)

No



Separate male / female latrines

**Unknown
Not reported**

Toilets / bathrooms lock from inside

**Unknown
Not reported**

Lighting around all toilets / bathrooms

**Unknown
Not reported**



Access to health facility

Yes

Distance from health facility

On-site (<3 km)

Exclusion from health services

None



Security provided at location

Yes

Common conflict-related incidents

Yes

Areas avoided by women / girls

No



Access to primary education

Yes

Distance to nearest education facility

3-5 km

% children attending primary education

25-50%

*The share of collapsed and in danger of collapse shelters in the figure above refers to IDP/returnee shelters only.

WASH

| | |
|--|---------------------|
| Connections to functioning pipelines: | No |
| Main water purification method: | Boiling |
| Main water source for cooking / washing: | Hand Pumps |
| Main water source for drinking: | Hand Pumps |
| No. functioning boreholes: | 2 |
| No. non-functioning boreholes: | 0 |
| Complaints about drinking water quality: | Yes |
| Main problem with water: | Insufficient amount |
| Type of toilet: | Open defecation |
| No. garbage disposal points: | 0 |
| Main garbage disposal method: | No waste disposal |
| Is solid waste a problem? | Yes |

Shelter / NFIs

| | |
|---|---|
| Main shelter type: | Tukul |
| Shelter materials available in nature: | Poles, Rope, Grass |
| Shelter mat. available from local market: | Poles, Rope, Grass |
| Three most needed NFIs: | Kitchen sets, Mosquito nets, Child Clothing |

Food

| | |
|--|-------------------------------|
| Groups struggling most with food access: | Returnees |
| Main source of food: | Cultivation/Sale of livestock |
| Reason for lack of market access: | Due to Conflict |

Kuorgeng



Location SSID: ssid_SS0602_0039
 Postcode: SS060207
 Accessibility: Accessible by foot
 Community Leader: Yes
 Registration: Yes, biometric
 Who is being registered: Returnees only



No. IDPs: 0

Households: 0

Reason for displacement: NA

Origin of largest IDP group:

NA, NA

Origin of 2nd largest IDP group:

NA, NA

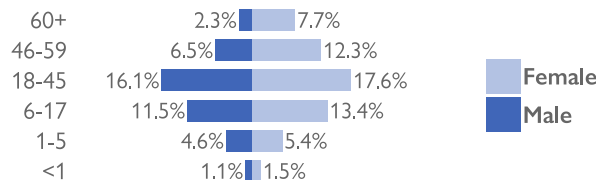
No. returnees: 261

Households: 29

Reason for displacement: Conflict

Origin of largest retunee group:

Unity, Rubkona



Mobility (IDPs)

Date of arrival of first IDP group: NA

Date of arrival of last IDP group: NA

Have the IDPs been displaced previously? No

Three main reasons preventing the majority of IDPs from returning:

NA

Mobility (returnees)

Date of return of first returnee group: 2016-03-01

Date of return of last returnee group: 2018-01-04

Are there people displaced from this village / neighbourhood who have not returned yet? Yes

Special needs

No. pregnant women: 24

No. breastfeeding mothers: 31

Total number of individuals with special needs: 64

Special needs include pregnant and breastfeeding women, separated, orphaned and unaccompanied children, persons with mental or physical disabilities, persons with chronic diseases or serious medical conditions and old people without caregivers.

Protection

Main security provider in the village / neighbourhood: Community Leaders

Health

Most common concern: Malaria

Main provider: NGO/INGO

Education

Type of facility: Formal Primary Education

Availability of learning supplies: No

Availability of teachers: Yes



Distance from main water source

<20 min walking

Water fit for human drinking

No

People feel safe collecting water

Yes



Conditions of most latrines

**Unknown
Not reported**

Evidence of open defecation

Yes

Hygiene promotion campaign

No



Separate male / female latrines

**Unknown
Not reported**

Toilets / bathrooms lock from inside

**Unknown
Not reported**

Lighting around all toilets / bathrooms

**Unknown
Not reported**



Security provided at location

Yes

Common conflict-related incidents

No

Areas avoided by women / girls

No



% collapsed or in danger of shelters*

**Unknown
Not reported**

Average occupants

**Unknown
Not reported**

Market access (NFIs)

Yes



Access to food

Yes onsite

Frequency of food assistance

Once a month

Market access (food)

No



Access to health facility

Yes

Distance from health facility

On-site (>3 km)

Exclusion from health services

None



Access to primary education

Yes

Distance to nearest education facility

3-5 km

% children attending primary education

51-75%

*The share of collapsed and in danger of collapse shelters in the figure above refers to IDP/returnee shelters only.

WASH

Connections to functioning pipelines: No

Main water purification method: Filtering

Main water source for cooking / washing: Lake/river

Main water source for drinking: Lake/river

No. functioning boreholes: 0

Non-functioning: 0

Complaints about drinking water quality: Yes

Main problem with water: Taste

Type of toilet: Open defecation

No. garbage disposal points: 0

Main garbage disposal method: No waste disposal

Is solid waste a problem? Yes

Shelter / NFIs

Main shelter type: Temporary shelter (Rakooba)

Shelter materials available in nature: Poles

Shelter mat. available from local market: Poles

Three most needed NFIs:

Hygiene kits, Child Clothing

Food

Groups struggling most with food access: Returnees

Main source of food: Food assistance

Reason for lack of market access: Due to Conflict

Letdong



Location SSID: ssid_SS0602_0041
 Postcode: SS060207
 Accessibility: Accessible by foot
 Community Leader: Yes
 Registration: Yes, biometric
 Who is being registered: Returnees only



No. IDPs: 0

Households: 0

Reason for displacement: NA

Origin of largest IDP group:

NA, NA

Origin of 2nd largest IDP group:

NA, NA

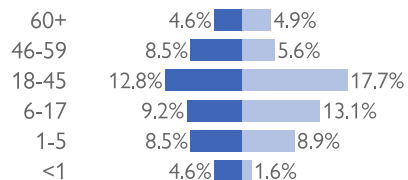
No. returnees: 305

Households: 49

Reason for displacement: Conflict

Origin of largest returnee group:

Unity, Rubkona



Female
Male

Mobility (IDPs)

Date of arrival of first IDP group: NA

Date of arrival of last IDP group: NA

Have the IDPs been displaced previously? No

Three main reasons preventing the majority of IDPs from returning:

NA

Mobility (returnees)

Date of return of first returnee group: 2016-03-26

Date of return of last returnee group: 2018-01-03

Are there people displaced from this village / neighbourhood who have not returned yet? Yes

Special needs

No. pregnant women: 10

No. breastfeeding mothers: 15

Total number of individuals with special needs: 32

Special needs include pregnant and breastfeeding women, separated, orphaned and unaccompanied children, persons with mental or physical disabilities, persons with chronic diseases or serious medical conditions and old people without caregivers.

Protection

Main security provider in the village / neighbourhood: Community Leaders

Health

Most common concern: Malaria

Main provider: NGO/INGO

Education

Type of facility: Temporary Learning Spaces

Availability of learning supplies: No

Availability of teachers: Yes



Distance from main water source

>20 min walking

Water fit for human drinking

No

People feel safe collecting water

Yes



% collapsed or in danger of shelters*

0-10%

Average occupants

7+

Market access (NFIs)

Yes



Conditions of most latrines

**Unknown
Not reported**

Evidence of open defecation

Yes

Hygiene promotion campaign

No



Access to food

Yes offsite

Frequency of food assistance

Once a month

Market access (food)

Yes



Separate male / female latrines

**Unknown
Not reported**

Toilets / bathrooms lock from inside

**Unknown
Not reported**

Lighting around all toilets / bathrooms

**Unknown
Not reported**



Access to health facility

Yes

Distance from health facility

Off-site (>3 km)

Exclusion from health services

None



Security provided at location

Yes

Common conflict-related incidents

No

Areas avoided by women / girls

No



Access to primary education

Yes

Distance to nearest education facility

1-2 km

% children attending primary education

51-75%

*The share of collapsed and in danger of collapse shelters in the figure above refers to IDP/returnee shelters only.

WASH

Connections to functioning pipelines: No

Main water purification method: Filtering

Main water source for cooking / washing: Lake/river

Main water source for drinking: Lake/river

No. functioning boreholes: 0

Non-functioning: 0

Complaints about drinking water quality: Yes

Main problem with water: Odor/smell

Type of toilet: Open defecation

No. garbage disposal points: 0

Main garbage disposal method: No waste disposal

Is solid waste a problem? Yes

Shelter / NFIs

Main shelter type: Temporary shelter (Rakooba)

Shelter materials available in nature: Poles

Shelter mat. available from local market: Poles

Three most needed NFIs:

Hygiene kits, Mosquito nets, Child Clothing

Food

Groups struggling most with food access: Returnees

Main source of food: Food assistance

Reason for lack of market access: NA

Mapper



Location SSID: ssid_SS0602_0044
 Postcode: SS060207
 Accessibility: Accessible by car
 Community Leader: Yes
 Registration: Yes, biometric
 Who is being registered: Returnees only



No. IDPs: 0

Households: 0

Reason for displacement: NA

Origin of largest IDP group:

NA, NA

Origin of 2nd largest IDP group:

NA, NA

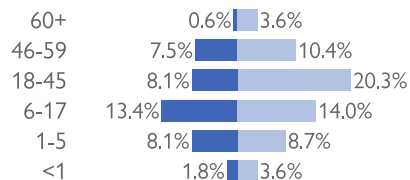
No. returnees: 335

Households: 48

Reason for displacement: Conflict

Origin of largest returnee group:

Unity, Rubkona



Female
Male

Mobility (IDPs)

Date of arrival of first IDP group: NA

Date of arrival of last IDP group: NA

Have the IDPs been displaced previously? No

Three main reasons preventing the majority of IDPs from returning:

Lack of safety

Mobility (returnees)

Date of return of first returnee group: NA

Date of return of last returnee group: NA

Are there people displaced from this village / neighbourhood who have not returned yet? Yes

Special needs

No. pregnant women: 9

No. breastfeeding mothers: 7

Total number of individuals with special needs: 27

Special needs include pregnant and breastfeeding women, separated, orphaned and unaccompanied children, persons with mental or physical disabilities, persons with chronic diseases or serious medical conditions and old people without caregivers.

Protection

Main security provider in the village / neighbourhood: Self Organized

Health

Most common concern: Malaria

Main provider: Government

Education

Type of facility: Temporary Learning Spaces

Availability of learning supplies: No

Availability of teachers: Yes



Distance from main water source

>20 min walking

Water fit for human drinking

No

People feel safe collecting water

No



% collapsed or in danger of shelters*

25-50%

Average occupants

5-6

Market access (NFIs)

No



Conditions of most latrines

**Unknown
Not reported**

Evidence of open defecation

No

Hygiene promotion campaign

No



Access to food

Yes offsite

Frequency of food assistance

Once a month

Market access (food)

No



Separate male / female latrines

**Unknown
Not reported**

Toilets / bathrooms lock from inside

**Unknown
Not reported**

Lighting around all toilets / bathrooms

**Unknown
Not reported**



Access to health facility

Yes

Distance from health facility

Off-site (>3 km)

Exclusion from health services

None



Security provided at location

Yes

Common conflict-related incidents

No

Areas avoided by women / girls

No



Access to primary education

Yes

Distance to nearest education facility

3-5 km

% children attending primary education

25-50%

*The share of collapsed and in danger of collapse shelters in the figure above refers to IDP/returnee shelters only.

WASH

Connections to functioning pipelines: No

Main water purification method: Boiling

Main water source for cooking / washing: Hand Pumps

Main water source for drinking: Hand Pumps

No. functioning boreholes: 0

Non-functioning: 0

Complaints about drinking water quality: Yes

Main problem with water: Too far

Type of toilet: Open defecation

No. garbage disposal points: 0

Main garbage disposal method: Burning

Is solid waste a problem? Yes

Shelter / NFIs

Main shelter type: Tukul

Shelter materials available in nature: Poles, Rope, Grass

Shelter mat. available from local market: Poles, Bamboo, Rope

Three most needed NFIs:

Kitchen sets, Bedding sets, Adult Clothing

Food

Groups struggling most with food access: Returnees

Main source of food: Food assistance

Reason for lack of market access: Due to Conflict

Nimni



Location SSID: ssid_SS0602_0047
 Postcode: SS060207
 Accessibility: Accessible by foot
 Community Leader: Yes
 Registration: Yes, biometric
 Who is being registered: IDPs and returnees



No. IDPs: 0

Households: 0

Reason for displacement: NA

Origin of largest IDP group:

NA, NA

Origin of 2nd largest IDP group:

NA, NA

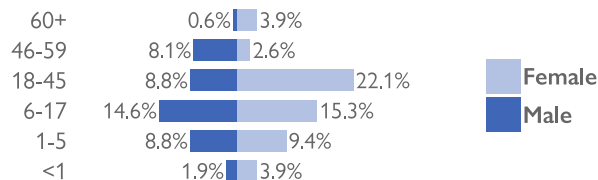
No. returnees: 308

Households: 51

Reason for displacement: Conflict

Origin of largest returnee group:

Unity, Guit



Mobility (IDPs)

Date of arrival of first IDP group: NA

Date of arrival of last IDP group: NA

Have the IDPs been displaced previously? No

Three main reasons preventing the majority of IDPs from returning:

Lack of food, Lack of safety

Mobility (returnees)

Date of return of first returnee group: NA

Date of return of last returnee group: NA

Are there people displaced from this village / neighbourhood who have not returned yet? Yes

Special needs

No. pregnant women: 5

No. breastfeeding mothers: 8

Total number of individuals with special needs: 28

Special needs include pregnant and breastfeeding women, separated, orphaned and unaccompanied children, persons with mental or physical disabilities, persons with chronic diseases or serious medical conditions and old people without caregivers.

Protection

Main security provider in the village / neighbourhood: Community Leaders

Health

Most common concern: Diarrhea

Main provider: NGO/INGO

Education

Type of facility: Formal Primary Education

Availability of learning supplies: Yes

Availability of teachers: Yes



Distance from main water source

>20 min walking

Water fit for human drinking

Yes

People feel safe collecting water

Yes



% collapsed or in danger of shelters*

**Unknown
Not reported**

Average occupants

**Unknown
Not reported**

Market access (NFIs)

No



Conditions of most latrines

**Unknown
Not reported**

Evidence of open defecation

No

Hygiene promotion campaign

Yes



Access to food

Yes onsite

Frequency of food assistance

**Unknown
Not reported**

Market access (food)

No



Separate male / female latrines

**Unknown
Not reported**

Toilets / bathrooms lock from inside

**Unknown
Not reported**

Lighting around all toilets / bathrooms

**Unknown
Not reported**



Access to health facility

Yes

Distance from health facility

On-site (<3 km)

Exclusion from health services

None



Security provided at location

Yes

Common conflict-related incidents

No

Areas avoided by women / girls

No



Access to primary education

Yes

Distance to nearest education facility

<1 km

% children attending primary education

51-75%

*The share of collapsed and in danger of collapse shelters in the figure above refers to IDP/returnee shelters only.

WASH

Connections to functioning pipelines: No

Main water purification method: Filtering

Main water source for cooking / washing: Hand Pumps

Main water source for drinking: Hand Pumps

No. functioning boreholes: 2 Non-functioning: 0

Complaints about drinking water quality: Yes

Main problem with water: No complaints

Type of toilet: Open defecation No. garbage disposal points: 0

Main garbage disposal method: No waste disposal Is solid waste a problem? Yes

Shelter / NFIs

Main shelter type: Temporary shelter (Rakooba)

Shelter materials available in nature: Poles, Rope, Grass

Shelter mat. available from local market: Poles, Rope, Grass

Three most needed NFIs:

Emergency shelter kits, Hygiene kits, Mosquito nets

Food

Groups struggling most with food access: Returnees, Host, community

Main source of food: Cultivation/Sale of livestock

Reason for lack of market access: Due to Conflict

Pam



Location SSID: ssid_SS0602_0051
 Postcode: SS060207
 Accessibility: Accessible by car
 Community Leader: Yes
 Registration: Yes, biometric
 Who is being registered: Returnees only



No. IDPs: 0

Households: 0

Reason for displacement: NA

Origin of largest IDP group:

NA, NA

Origin of 2nd largest IDP group:

NA, NA

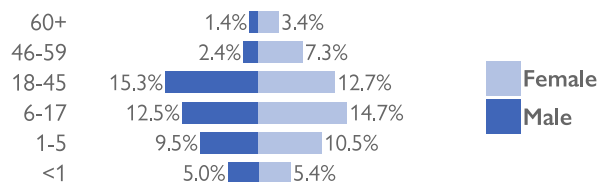
No. returnees: 504

Households: 63

Reason for displacement: Conflict

Origin of largest returnee group:

Unity, Guit



Mobility (IDPs)

Date of arrival of first IDP group: NA

Date of arrival of last IDP group: NA

Have the IDPs been displaced previously? No

Three main reasons preventing the majority of IDPs from returning:

Lack of food, Lack of safety

Mobility (returnees)

Date of return of first returnee group: NA

Date of return of last returnee group: 2018-11-22

Are there people displaced from this village / neighbourhood who have not returned yet? Yes

Special needs

No. pregnant women: 8

No. breastfeeding mothers: 21

Total number of individuals with special needs: 54

Special needs include pregnant and breastfeeding women, separated, orphaned and unaccompanied children, persons with mental or physical disabilities, persons with chronic diseases or serious medical conditions and old people without caregivers.

Protection

Main security provider in the village / neighbourhood: Self Organized

Health

Most common concern: Malaria

Main provider: NGO/INGO

Education

Type of facility: Temporary Learning Spaces

Availability of learning supplies: Yes

Availability of teachers: Yes



Distance from main water source

>20 min walking

Water fit for human drinking

No

People feel safe collecting water

Yes



% collapsed or in danger of shelters*

**Unknown
Not reported**

Average occupants

**Unknown
Not reported**

Market access (NFIs)

No



Conditions of most latrines

**Unknown
Not reported**

Evidence of open defecation

Yes

Hygiene promotion campaign

Yes



Access to food

Yes offsite

Frequency of food assistance

Once a month

Market access (food)

Yes



Separate male / female latrines

**Unknown
Not reported**

Toilets / bathrooms lock from inside

**Unknown
Not reported**

Lighting around all toilets / bathrooms

**Unknown
Not reported**



Access to health facility

Yes

Distance from health facility

Off-site (>3 km)

Exclusion from health services

None



Security provided at location

Yes

Common conflict-related incidents

Yes

Areas avoided by women / girls

No



Access to primary education

Yes

Distance to nearest education facility

6-10 km

% children attending primary education

51-75%

*The share of collapsed and in danger of collapse shelters in the figure above refers to IDP/returnee shelters only.

WASH

Connections to functioning pipelines: No

Main water purification method: Boiling

Main water source for cooking / washing: Hand Pumps

Main water source for drinking: Hand Pumps

No. functioning boreholes: 0

Non-functioning: 0

Complaints about drinking water quality: Yes

Main problem with water: Insufficient amount

Type of toilet: Open defecation

No. garbage disposal points: 0

Main garbage disposal method: No waste disposal

Is solid waste a problem? Yes

Shelter / NFIs

Main shelter type: Temporary shelter (Rakooba)

Shelter materials available in nature: Poles, Rope, Grass

Shelter mat. available from local market: Poles, Rope, Grass

Three most needed NFIs:

Emergency shelter kits, Hygiene kits, Mosquito nets

Food

Groups struggling most with food access: Returnees

Main source of food: Food assistance

Reason for lack of market access: NA

Pazuony



Location SSID: ssid_SS0602_0053
 Postcode: SS060207
 Accessibility: Accessible by car
 Community Leader: Yes
 Registration: Yes, biometric
 Who is being registered: Returnees only



No. IDPs: 0

Households: 0

Reason for displacement: NA

Origin of largest IDP group:

NA, NA

Origin of 2nd largest IDP group:

NA, NA

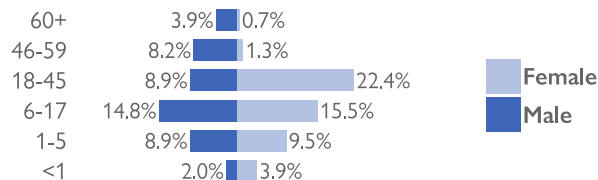
No. returnees: 304

Households: 38

Reason for displacement: Conflict

Origin of largest retunee group:

Unity, Guit



Mobility (IDPs)

Date of arrival of first IDP group: NA

Date of arrival of last IDP group: NA

Have the IDPs been displaced previously? No

Three main reasons preventing the majority of IDPs from returning:

House damaged/destroyed, Lack of safety

Mobility (returnees)

Date of return of first returnee group: 2016-02-05

Date of return of last returnee group: 2018-06-12

Are there people displaced from this village / neighbourhood who have not returned yet? Yes

Special needs

No. pregnant women: 5

No. breastfeeding mothers: 6

Total number of individuals with special needs: 29

Special needs include pregnant and breastfeeding women, separated, orphaned and unaccompanied children, persons with mental or physical disabilities, persons with chronic diseases or serious medical conditions and old people without caregivers.

Protection

Main security provider in the village / neighbourhood: Community Leaders

Health

Most common concern: Malaria

Main provider: NGO/INGO

Education

Type of facility: Formal Primary Education

Availability of learning supplies: No

Availability of teachers: Yes



Distance from main water source

<20 min walking

Water fit for human drinking

No

People feel safe collecting water

Yes



% collapsed or in danger of shelters*

>75%

Average occupants

5-6

Market access (NFIs)

Yes



Conditions of most latrines

**Unknown
Not reported**

Evidence of open defecation

No

Hygiene promotion campaign

No



Access to food

Yes offsite

Frequency of food assistance

**Unknown
Not reported**

Market access (food)

Yes



Separate male / female latrines

**Unknown
Not reported**

Toilets / bathrooms lock from inside

**Unknown
Not reported**

Lighting around all toilets / bathrooms

**Unknown
Not reported**



Access to health facility

Yes

Distance from health facility

Off-site (>3 km)

Exclusion from health services

None



Security provided at location

Yes

Common conflict-related incidents

Yes

Areas avoided by women / girls

Yes



Access to primary education

Yes

Distance to nearest education facility

3-5 km

% children attending primary education

51-75%

*The share of collapsed and in danger of collapse shelters in the figure above refers to IDP/returnee shelters only.

WASH

| | |
|--|--------------------------------|
| Connections to functioning pipelines: | No |
| Main water purification method: | Boiling |
| Main water source for cooking / washing: | Lake/river |
| Main water source for drinking: | Lake/river |
| No. functioning boreholes: | 0 |
| | Non-functioning: 1 |
| Complaints about drinking water quality: | Yes |
| Main problem with water: | Odor/smell |
| Type of toilet: | Open defecation |
| | No. garbage disposal points: 0 |
| Main garbage disposal method: | No waste disposal |
| | Is solid waste a problem? Yes |

Shelter / NFIs

| | |
|---|--|
| Main shelter type: | Tukul |
| Shelter materials available in nature: | Poles, Rope, Grass |
| Shelter mat. available from local market: | Poles, Rope, Grass |
| Three most needed NFIs: | Bedding sets, Adult clothing, Child Clothing |

Food

| | |
|--|-------------------------------|
| Groups struggling most with food access: | Returnees |
| Main source of food: | Cultivation/Sale of livestock |
| Reason for lack of market access: | NA |

Deng Bow



Location SSID: ssid_SS0602_0009
 Postcode: SS060208
 Accessibility: Accessible by foot
 Community Leader: Yes
 Registration: Yes, paper-based
 Who is being registered: Returnees only



No. IDPs: 0

Households: 0

Reason for displacement: NA

Origin of largest IDP group:

NA, NA

Origin of 2nd largest IDP group:

NA, NA

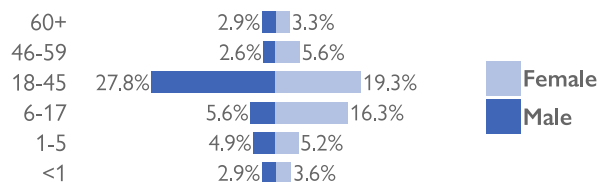
No. returnees: 306

Households: 37

Reason for displacement: Conflict

Origin of largest returnee group:

Unity, Guit



Mobility (IDPs)

Date of arrival of first IDP group: NA

Date of arrival of last IDP group: NA

Have the IDPs been displaced previously? No

Three main reasons preventing the majority of IDPs from returning:

NA

Mobility (returnees)

Date of return of first returnee group: 2016-08-03

Date of return of last returnee group: 2017-09-05

Are there people displaced from this village / neighbourhood who have not returned yet? Yes

Special needs

No. pregnant women: 20

No. breastfeeding mothers: 35

Total number of individuals with special needs: 63

Special needs include pregnant and breastfeeding women, separated, orphaned and unaccompanied children, persons with mental or physical disabilities, persons with chronic diseases or serious medical conditions and old people without caregivers.

Protection

Main security provider in the village / neighbourhood: Police militia

Health

Most common concern: Malaria

Main provider: NGO/INGO

Education

Type of facility: Formal Primary Education

Availability of learning supplies: Yes

Availability of teachers: Yes



Distance from main water source

<20 min walking

Water fit for human drinking

Yes

People feel safe collecting water

Yes



Conditions of most latrines

Not so good

Evidence of open defecation

No

Hygiene promotion campaign

No



Separate male / female latrines

No

Toilets / bathrooms lock from inside

No

Lighting around all toilets / bathrooms

No



Security provided at location

Yes

Common conflict-related incidents

No

Areas avoided by women / girls

No



% collapsed or in danger of shelters*

0-10%

Average occupants

7+

Market access (NFIs)

No



Access to food

Yes onsite

Frequency of food assistance

Once a month

Market access (food)

No



Access to health facility

Yes

Distance from health facility

On-site (<3 km)

Exclusion from health services

None



Access to primary education

Yes

Distance to nearest education facility

1-2 km

% children attending primary education

25-50%

*The share of collapsed and in danger of collapse shelters in the figure above refers to IDP/returnee shelters only.

WASH

Connections to functioning pipelines: No

Main water purification method: Filtering

Main water source for cooking / washing: Lake/river

Main water source for drinking: Lake/river

No. functioning boreholes: NA

Non-functioning: NA

Complaints about drinking water quality: No

Main problem with water: NA

Type of toilet: Latrines

No. garbage disposal points: 0

Main garbage disposal method: No waste disposal

Is solid waste a problem? No

Shelter / NFIs

Main shelter type: Temporary shelter (Rakooba)

Shelter materials available in nature: Poles, Grass

Shelter mat. available from local market: Poles, Grass

Three most needed NFIs:

Hygiene kits, Mosquito nets, Child Clothing

Food

Groups struggling most with food access: Returnees

Main source of food: Food assistance

Reason for lack of market access: Due to Conflict

Bar-Rar



Location SSID: ssid_SS0602_0001

Postcode: SS060209

Accessibility: Accessible by foot

Community Leader: Yes

Registration: No

Who is being registered: NA



No. IDPs: 0

Households: 0

Reason for displacement: NA

Origin of largest IDP group:

NA, NA

Origin of 2nd largest IDP group:

NA, NA

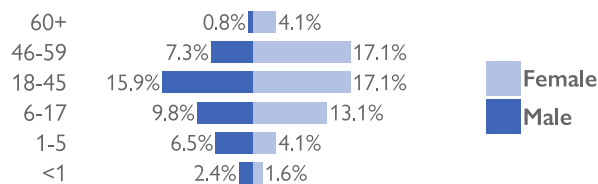
No. returnees: 245

Households: 35

Reason for displacement: Conflict

Origin of largest returnee group:

Unity, Rubkona



Mobility (IDPs)

Date of arrival of first IDP group: NA

Date of arrival of last IDP group: NA

Have the IDPs been displaced previously? No

Three main reasons preventing the majority of IDPs from returning:

NA

Mobility (returnees)

Date of return of first returnee group: 2016-08-25

Date of return of last returnee group: 2017-09-30

Are there people displaced from this village / neighbourhood who have not returned yet? Yes

Special needs

No. pregnant women: 0

No. breastfeeding mothers: 0

Total number of individuals with special needs: 0

Special needs include pregnant and breastfeeding women, separated, orphaned and unaccompanied children, persons with mental or physical disabilities, persons with chronic diseases or serious medical conditions and old people without caregivers.

Protection

Main security provider in the village / neighbourhood: Community Leaders

Health

Most common concern: Malaria

Main provider: NGO/INGO

Education

Type of facility: Temporary Learning Spaces

Availability of learning supplies: Yes

Availability of teachers: Yes



Distance from main water source

<20 min walking

Water fit for human drinking

Yes

People feel safe collecting water

Yes



Conditions of most latrines

**Unknown
Not reported**

Evidence of open defecation

Yes

Hygiene promotion campaign

No



Separate male / female latrines

**Unknown
Not reported**

Toilets / bathrooms lock from inside

**Unknown
Not reported**

Lighting around all toilets / bathrooms

**Unknown
Not reported**



Security provided at location

Yes

Common conflict-related incidents

No

Areas avoided by women / girls

No



% collapsed or in danger of shelters*

0-10%

Average occupants

7+

Market access (NFIs)

Yes



Access to food

Yes onsite

Frequency of food assistance

Once a month

Market access (food)

Yes



Access to health facility

Yes

Distance from health facility

Off-site (<3 km)

Exclusion from health services

None



Access to primary education

Yes

Distance to nearest education facility

>10 km

% children attending primary education

<25%

*The share of collapsed and in danger of collapse shelters in the figure above refers to IDP/returnee shelters only.

WASH

Connections to functioning pipelines: No

Main water purification method: Filtering

Main water source for cooking / washing: Lake/river

Main water source for drinking: Lake/river

No. functioning boreholes: 0

Non-functioning: 0

Complaints about drinking water quality: No

Main problem with water: NA

Type of toilet: Open defecation

No. garbage disposal points: 0

Main garbage disposal method: Burning

Is solid waste a problem? No

Shelter / NFIs

Main shelter type: Tukul

Shelter materials available in nature: Poles, Rope, Grass

Shelter mat. available from local market: Poles, Rope, Grass

Three most needed NFIs:

Mosquito nets, Child Clothing

Food

Groups struggling most with food access: Returnees

Main source of food: Food assistance

Reason for lack of market access: NA

Duartap



Location SSID: ssid_SS0602_0015
 Postcode: SS060209
 Accessibility: Accessible by foot
 Community Leader: Yes
 Registration: Yes, biometric
 Who is being registered: Returnees only



No. IDPs: 0

Households: 0

Reason for displacement: NA

Origin of largest IDP group:

NA, NA

Origin of 2nd largest IDP group:

NA, NA

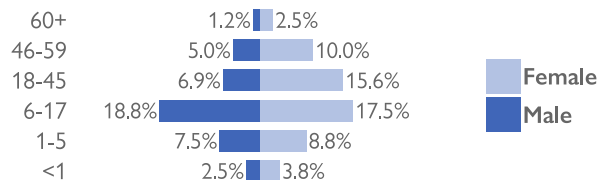
No. returnees: 160

Households: 20

Reason for displacement: Conflict

Origin of largest retunee group:

Unity, Rubkona



Mobility (IDPs)

Date of arrival of first IDP group: NA

Date of arrival of last IDP group: NA

Have the IDPs been displaced previously? No

Three main reasons preventing the majority of IDPs from returning:

Lack of safety

Mobility (returnees)

Date of return of first returnee group: 2016-01-22

Date of return of last returnee group: 2018-07-30

Are there people displaced from this village / neighbourhood who have not returned yet? Yes

Special needs

No. pregnant women: 4

No. breastfeeding mothers: 8

Total number of individuals with special needs: 18

Special needs include pregnant and breastfeeding women, separated, orphaned and unaccompanied children, persons with mental or physical disabilities, persons with chronic diseases or serious medical conditions and old people without caregivers.

Protection

Main security provider in the village / neighbourhood: Local Authorities

Health

Most common concern: Malaria

Main provider: NGO/INGO

Education

Type of facility: Temporary Learning Spaces

Availability of learning supplies: No

Availability of teachers: Yes



Distance from main water source

>20 min walking

Water fit for human drinking

Yes

People feel safe collecting water

Yes



% collapsed or in danger of shelters*

**Unknown
Not reported**

Average occupants

**Unknown
Not reported**

Market access (NFIs)

**Unknown
Not reported**



Conditions of most latrines

**Unknown
Not reported**

Evidence of open defecation

Yes

Hygiene promotion campaign

No



Access to food

Yes offsite

Frequency of food assistance

**Unknown
Not reported**

Market access (food)

No



Separate male / female latrines

**Unknown
Not reported**

Toilets / bathrooms lock from inside

**Unknown
Not reported**

Lighting around all toilets / bathrooms

**Unknown
Not reported**



Access to health facility

Yes

Distance from health facility

Off-site (<3 km)

Exclusion from health services

None



Security provided at location

Yes

Common conflict-related incidents

**Unknown
Not reported**

Areas avoided by women / girls

No



Access to primary education

Yes

Distance to nearest education facility

6-10 km

% children attending primary education

<25%

*The share of collapsed and in danger of collapse shelters in the figure above refers to IDP/returnee shelters only.

WASH

Connections to functioning pipelines: No

Main water purification method: None

Main water source for cooking / washing: Lake/river

Main water source for drinking: Lake/river

No. functioning boreholes: 0

Non-functioning: 0

Complaints about drinking water quality: No

Main problem with water: NA

Type of toilet: Open defecation

No. garbage disposal points: 0

Main garbage disposal method: No waste disposal

Is solid waste a problem? Yes

Shelter / NFIs

Main shelter type: Tukul

Shelter materials available in nature: Poles, Rope, Grass

Shelter mat. available from local market: Poles, Rope, Grass

Three most needed NFIs:

Emergency shelter kits, Mosquito nets, Child Clothing

Food

Groups struggling most with food access: Returnees

Main source of food: Cultivation/Sale of livestock

Reason for lack of market access: Far from the village/neighbourhood

Kuernor



Location SSID: ssid_SS0602_0038

Postcode: SS060209

Accessibility: Accessible by car

Community Leader: Yes

Registration: Yes, biometric

Who is being registered: IDPs, returnees and host community



No. IDPs: 0

Households: 0

Reason for displacement: NA

Origin of largest IDP group:

NA, NA

Origin of 2nd largest IDP group:

NA, NA

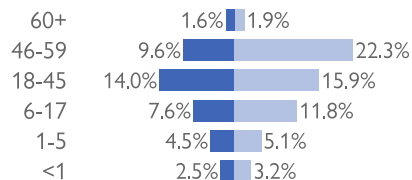
No. returnees: 314

Households: 42

Reason for displacement: Conflict

Origin of largest returnee group:

Central Equatoria, Juba



Female
Male

Mobility (IDPs)

Date of arrival of first IDP group: NA

Date of arrival of last IDP group: NA

Have the IDPs been displaced previously? No

Three main reasons preventing the majority of IDPs from returning:

Lack of safety

Mobility (returnees)

Date of return of first returnee group: 2016-02-22

Date of return of last returnee group: 2018-02-10

Are there people displaced from this village / neighbourhood who have not returned yet? Yes

Special needs

No. pregnant women: 2

No. breastfeeding mothers: 1

Total number of individuals with special needs: 18

Special needs include pregnant and breastfeeding women, separated, orphaned and unaccompanied children, persons with mental or physical disabilities, persons with chronic diseases or serious medical conditions and old people without caregivers.

Protection

Main security provider in the village / neighbourhood: Self Organized

Health

Most common concern: Malaria

Main provider: NGO/INGO

Education

Type of facility: Temporary Learning Spaces

Availability of learning supplies: No

Availability of teachers: Yes



Distance from main water source

<20 min walking

Water fit for human drinking

Yes

People feel safe collecting water

Yes



Conditions of most latrines

**Unknown
Not reported**

Evidence of open defecation

Yes

Hygiene promotion campaign

No



Separate male / female latrines

**Unknown
Not reported**

Toilets / bathrooms lock from inside

**Unknown
Not reported**

Lighting around all toilets / bathrooms

**Unknown
Not reported**



Security provided at location

Yes

Common conflict-related incidents

No

Areas avoided by women / girls

No



% collapsed or in danger of shelters*

**Unknown
Not reported**

Average occupants

**Unknown
Not reported**

Market access (NFIs)

No



Access to food

Yes offsite

Frequency of food assistance

**Unknown
Not reported**

Market access (food)

No



Access to health facility

Yes

Distance from health facility

Off-site (<3 km)

Exclusion from health services

None



Access to primary education

Yes

Distance to nearest education facility

>10 km

% children attending primary education

<25%

*The share of collapsed and in danger of collapse shelters in the figure above refers to IDP/returnee shelters only.

WASH

Connections to functioning pipelines: No

Main water purification method: None

Main water source for cooking / washing: Lake/river

Main water source for drinking: Lake/river

No. functioning boreholes: 0

Non-functioning: 0

Complaints about drinking water quality: No

Main problem with water: NA

Type of toilet: Open defecation

No. garbage disposal points: 0

Main garbage disposal method: No waste disposal

Is solid waste a problem? Yes

Shelter / NFIs

Main shelter type: Tukul

Shelter materials available in nature: Poles, Rope, Grass

Shelter mat. available from local market: Poles, Rope, Grass

Three most needed NFIs:

Emergency shelter kits, Mosquito nets, Child Clothing

Food

Groups struggling most with food access: Returnees, Host, community

Main source of food: Cultivation/Sale of livestock

Reason for lack of market access: Far from the village/neighbourhood

Matjang



Location SSID: ssid_SS0602_0045
 Postcode: SS060209
 Accessibility: Accessible by foot
 Community Leader: Yes
 Registration: Yes, biometric
 Who is being registered: Returnees only



No. IDPs: 0

Households: 0

Reason for displacement: NA

Origin of largest IDP group:

NA, NA

Origin of 2nd largest IDP group:

NA, NA

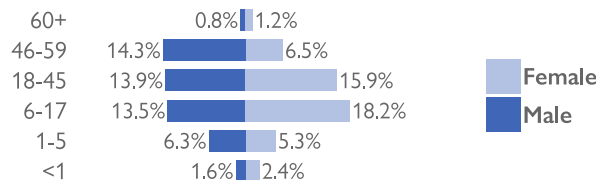
No. returnees: 490

Households: 70

Reason for displacement: Conflict

Origin of largest returnee group:

Unity, Rubkona



Mobility (IDPs)

Date of arrival of first IDP group: NA

Date of arrival of last IDP group: NA

Have the IDPs been displaced previously? No

Three main reasons preventing the majority of IDPs from returning:

NA

Mobility (returnees)

Date of return of first returnee group: NA

Date of return of last returnee group: NA

Are there people displaced from this village / neighbourhood who have not returned yet? No

Special needs

No. pregnant women: 31

No. breastfeeding mothers: 20

Total number of individuals with special needs: 78

Special needs include pregnant and breastfeeding women, separated, orphaned and unaccompanied children, persons with mental or physical disabilities, persons with chronic diseases or serious medical conditions and old people without caregivers.

Protection

Main security provider in the village / neighbourhood: Local Authorities

Health

Most common concern: Malaria

Main provider: NA

Education

Type of facility: NA

Availability of learning supplies: NA

Availability of teachers: NA



Distance from main water source

>20 min walking

Water fit for human drinking

No

People feel safe collecting water

Yes



% collapsed or in danger of shelters*

0-10%

Average occupants

7+

Market access (NFIs)

No



Conditions of most latrines

**Unknown
Not reported**

Evidence of open defecation

Yes

Hygiene promotion campaign

No



Access to food

Yes onsite

Frequency of food assistance

Once a month

Market access (food)

No



Separate male / female latrines

**Unknown
Not reported**

Toilets / bathrooms lock from inside

**Unknown
Not reported**

Lighting around all toilets / bathrooms

**Unknown
Not reported**



Access to health facility

No

Distance from health facility

**Unknown
Not reported**

Exclusion from health services

**Unknown
Not reported**



Security provided at location

Yes

Common conflict-related incidents

No

Areas avoided by women / girls

Yes



Access to primary education

No

Distance to nearest education facility

**Unknown
Not reported**

% children attending primary education

**Unknown
Not reported**

*The share of collapsed and in danger of collapse shelters in the figure above refers to IDP/returnee shelters only.

WASH

Connections to functioning pipelines: No

Main water purification method: Filtering

Main water source for cooking / washing: Hand Pumps

Main water source for drinking: Hand Pumps

No. functioning boreholes: 3 Non-functioning: 0

Complaints about drinking water quality: Yes

Main problem with water: Too far

Type of toilet: Open defecation No. garbage disposal points: 0

Main garbage disposal method: Burning Is solid waste a problem? No

Shelter / NFIs

Main shelter type: Tukul

Shelter materials available in nature: Poles, Rope, Grass

Shelter mat. available from local market: Poles, Rope, Grass

Three most needed NFIs:

Bedding sets, Mosquito nets

Food

Groups struggling most with food access: Returnees

Main source of food: Food assistance

Reason for lack of market access: Far from the village/neighbourhood

Tknyang



Location SSID: ssid_SS0602_0058
 Postcode: SS060209
 Accessibility: Accessible by foot
 Community Leader: Yes
 Registration: Yes, biometric
 Who is being registered: Returnees only

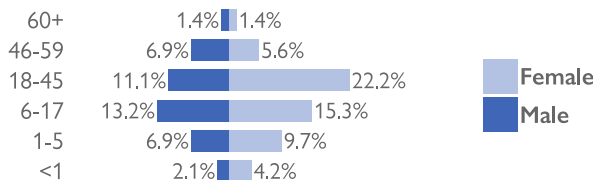


No. IDPs: 0
Households: 0

Reason for displacement: NA
 Origin of largest IDP group: NA, NA
 Origin of 2nd largest IDP group: NA, NA

No. returnees: 144
Households: 18

Reason for displacement: Conflict
 Origin of largest returnee group: Unity, Rubkona



Mobility (IDPs)

Date of arrival of first IDP group: NA
 Date of arrival of last IDP group: NA
 Have the IDPs been displaced previously? No
 Three main reasons preventing the majority of IDPs from returning:
 Lack of safety

Mobility (returnees)

Date of return of first returnee group: 2016-04-26
 Date of return of last returnee group: 2018-02-03
 Are there people displaced from this village / neighbourhood who have not returned yet? Yes

Special needs

No. pregnant women: 9
 No. breastfeeding mothers: 14
 Total number of individuals with special needs: 29

Special needs include pregnant and breastfeeding women, separated, orphaned and unaccompanied children, persons with mental or physical disabilities, persons with chronic diseases or serious medical conditions and old people without caregivers.

Protection

Main security provider in the village / neighbourhood: Community Leaders

Health

Most common concern: Malaria
 Main provider: NGO/INGO

Education

Type of facility: Temporary Learning Spaces
 Availability of learning supplies: No
 Availability of teachers: Yes



Distance from main water source

<20 min walking

Water fit for human drinking

Yes

People feel safe collecting water

Yes



Conditions of most latrines

**Unknown
Not reported**

Evidence of open defecation

No

Hygiene promotion campaign

No



Separate male / female latrines

**Unknown
Not reported**

Toilets / bathrooms lock from inside

**Unknown
Not reported**

Lighting around all toilets / bathrooms

**Unknown
Not reported**



Security provided at location

Yes

Common conflict-related incidents

**Unknown
Not reported**

Areas avoided by women / girls

No



% collapsed or in danger of shelters*

>75%

Average occupants

5-6

Market access (NFIs)

No



Access to food

Yes offsite

Frequency of food assistance

Once a month

Market access (food)

No



Access to health facility

Yes

Distance from health facility

Off-site (>3 km)

Exclusion from health services

None



Access to primary education

Yes

Distance to nearest education facility

6-10 km

% children attending primary education

<25%

*The share of collapsed and in danger of collapse shelters in the figure above refers to IDP/returnee shelters only.

WASH

Connections to functioning pipelines: No

Main water purification method: None

Main water source for cooking / washing: Lake/river

Main water source for drinking: Lake/river

No. functioning boreholes: 0

Non-functioning: 0

Complaints about drinking water quality: No

Main problem with water: NA

Type of toilet: Open defecation

No. garbage disposal points: 0

Main garbage disposal method: No waste disposal

Is solid waste a problem? Yes

Shelter / NFIs

Main shelter type: Tukul

Shelter materials available in nature: Poles, Rope, Grass

Shelter mat. available from local market: Poles

Three most needed NFIs:

Mosquito nets

Food

Groups struggling most with food access: Returnees

Main source of food: Food assistance

Reason for lack of market access: Far from the village/neighbourhood

Wathnrong



Location SSID: ssid_SS0602_0062
 Postcode: SS060209
 Accessibility: Accessible by foot
 Community Leader: Yes
 Registration: Yes, biometric
 Who is being registered: Returnees only



No. IDPs: 0

Households: 0

Reason for displacement: NA

Origin of largest IDP group:

NA, NA

Origin of 2nd largest IDP group:

NA, NA

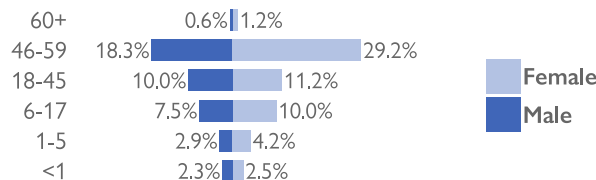
No. returnees: 480

Households: 42

Reason for displacement: Conflict

Origin of largest returnee group:

Unity, Rubkona



Mobility (IDPs)

Date of arrival of first IDP group: NA

Date of arrival of last IDP group: NA

Have the IDPs been displaced previously? No

Three main reasons preventing the majority of IDPs from returning:

Accessibility, Lack of food, Lack of safety

Mobility (returnees)

Date of return of first returnee group: 2016-01-20

Date of return of last returnee group: 2017-03-20

Are there people displaced from this village / neighbourhood who have not returned yet? Yes

Special needs

No. pregnant women: 2

No. breastfeeding mothers: 4

Total number of individuals with special needs: 19

Special needs include pregnant and breastfeeding women, separated, orphaned and unaccompanied children, persons with mental or physical disabilities, persons with chronic diseases or serious medical conditions and old people without caregivers.

Protection

Main security provider in the village / neighbourhood: Police militia

Health

Most common concern: Malaria

Main provider: NGO/INGO

Education

Type of facility: Temporary Learning Spaces

Availability of learning supplies: Yes

Availability of teachers: Yes



Distance from main water source

>20 min walking

Water fit for human drinking

Yes

People feel safe collecting water

Yes



% collapsed or in danger of shelters*

**Unknown
Not reported**

Average occupants

**Unknown
Not reported**

Market access (NFIs)

Yes



Conditions of most latrines

**Unknown
Not reported**

Evidence of open defecation

No

Hygiene promotion campaign

No



Access to food

Yes offsite

Frequency of food assistance

Once a month

Market access (food)

Yes



Separate male / female latrines

**Unknown
Not reported**

Toilets / bathrooms lock from inside

**Unknown
Not reported**

Lighting around all toilets / bathrooms

**Unknown
Not reported**



Access to health facility

Yes

Distance from health facility

Off-site (>3 km)

Exclusion from health services

None



Security provided at location

Yes

Common conflict-related incidents

Yes

Areas avoided by women / girls

No



Access to primary education

Yes

Distance to nearest education facility

3-5 km

% children attending primary education

25-50%

*The share of collapsed and in danger of collapse shelters in the figure above refers to IDP/returnee shelters only.

WASH

| | |
|--|--------------------------------|
| Connections to functioning pipelines: | No |
| Main water purification method: | None |
| Main water source for cooking / washing: | Lake/river |
| Main water source for drinking: | Lake/river |
| No. functioning boreholes: | 0 |
| | Non-functioning: 0 |
| Complaints about drinking water quality: | Yes |
| Main problem with water: | No complaints |
| Type of toilet: | Open defecation |
| | No. garbage disposal points: 0 |
| Main garbage disposal method: | No waste disposal |
| | Is solid waste a problem? Yes |

Shelter / NFIs

| | |
|---|---|
| Main shelter type: | Tukul |
| Shelter materials available in nature: | Poles, Bamboo, Rope, Grass |
| Shelter mat. available from local market: | Poles, Bamboo, Rope, Grass |
| Three most needed NFIs: | Emergency shelter kits, Hygiene kits, Mosquito nets |

Food

| | |
|--|-----------------|
| Groups struggling most with food access: | Returnees |
| Main source of food: | Food assistance |
| Reason for lack of market access: | NA |