

Following the onset of armed conflict on 04 April 2019 in South Tripoli, at least 8,385 families (approximately 41,925 individuals) have been displaced from their homes. Since DTM’s last update on 25 April, an additional 605 displaced families (approximately 3,025 individuals) were identified. Currently, around 3,388 migrants in detention centers in Tripoli and nearby areas are also assessed to be at high risk of being affected by the conflict.



AT LEAST

**41,925 IDPS**

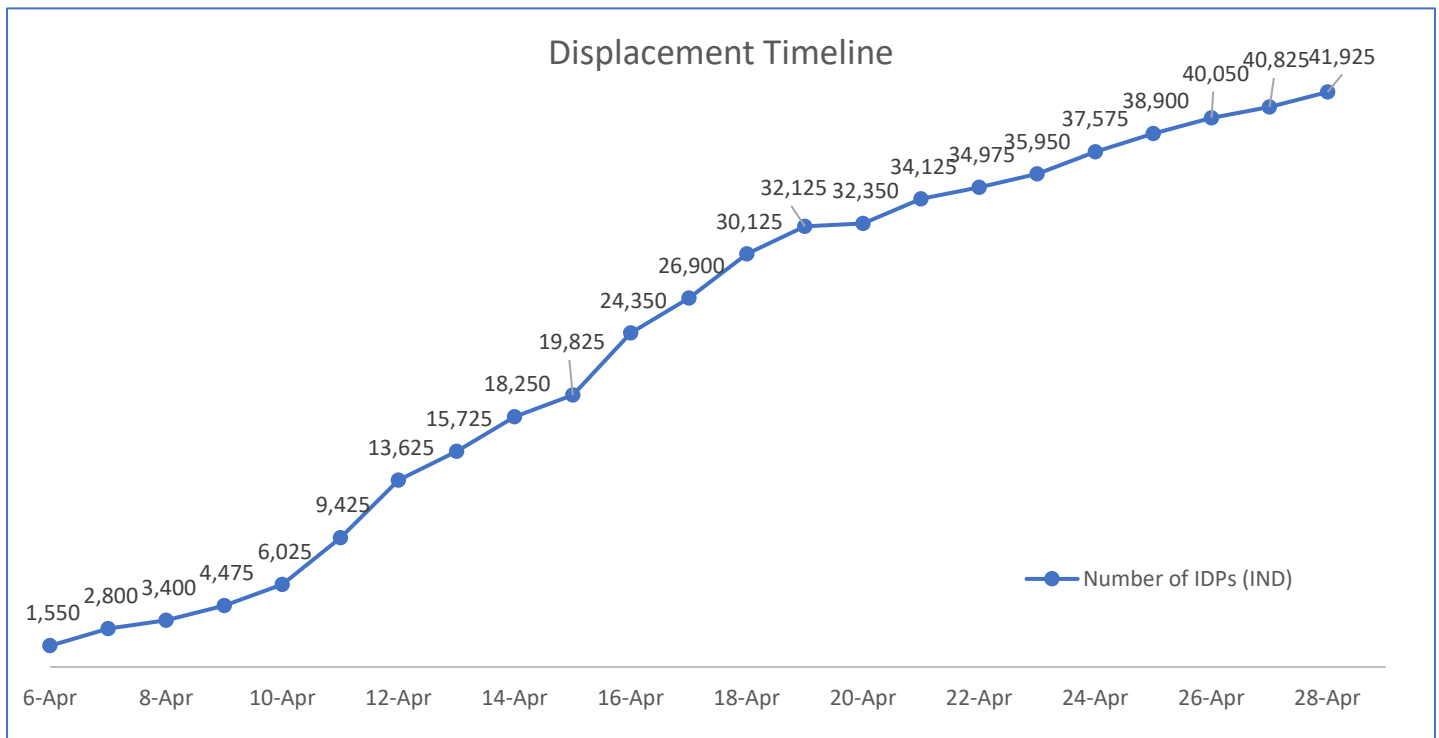
(8,385 FAMILIES)

as of 28 April 2019

**+3,025**  
New IDPs  
identified  
(Individuals)

Most IDP families have been identified in different neighborhoods and suburbs of Tripoli, as well as in the areas along the coastal line of western Libya and the Nafusa mountains. IDPs displaced to areas in proximity to the reported sites of ongoing clashes remain at risk, along with host community members currently providing them with shelter. Please refer to pages 2-3 of this report for further details on location disaggregated figures.

Since the last DTM Flash Update on 25 April 2019, an increasing number of IDP flows were recorded in locations further away from conflict-affected areas, particularly along the coastal line of Western Libya. Continued displacement and observed movement trends towards locations further away from Tripoli is expected to increase the radius of areas in need of humanitarian assistance. Reportedly, the volatile security situation continues to trigger new displacements, including families who opted to remain in their homes so far.



Displacement timeline as per the cumulative number of IDPs tracked by DTM since the beginning of ongoing Tripoli clashes.



41,925

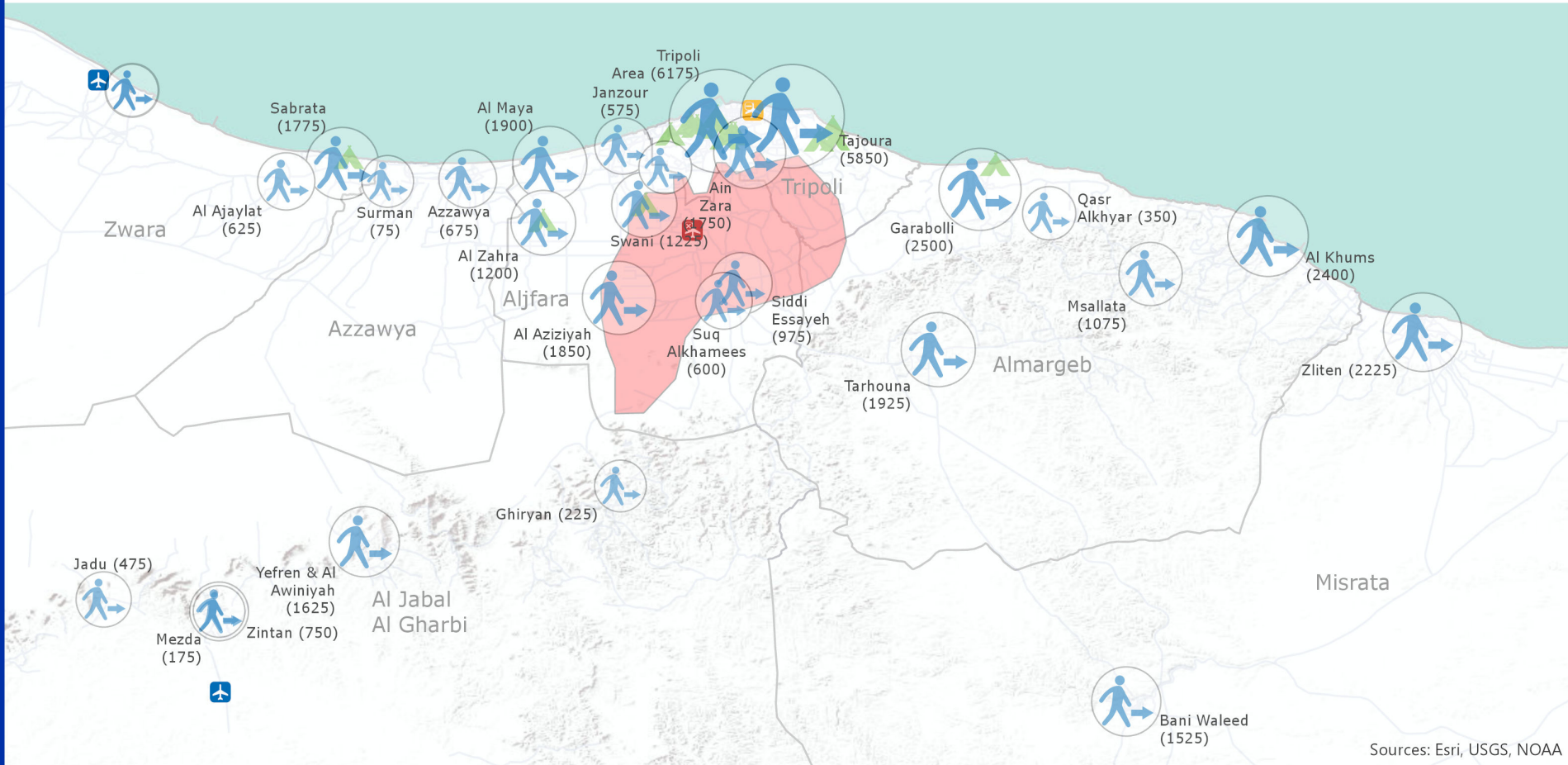
INTERNALLY DISPLACED PERSONS

SINCE 04 APRIL 2019



5,967

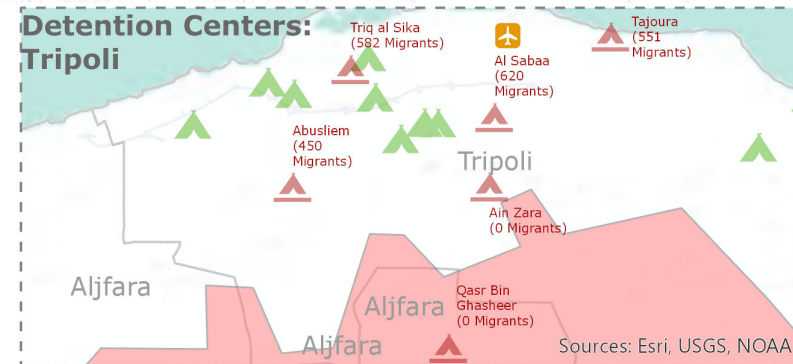
MIGRANTS IN DETENTION



- Internally Displaced Persons (IDPs)
- Collective IDP shelters
- DCIM Detention Centers
- Areas in proximity of armed conflict
- Airports (operational)
- Airports (not operational)
- Airports (affected by conflict)
- Mantika



Sources: Esri, USGS, NOAA



Sources: Esri, USGS, NOAA

The designations employed and the presentation of material on this map do not imply the expression of any opinion whatsoever on the part of the United Nations (and IOM) concerning the legal status of any country, territory, city or area or its authorities, or concerning the delimitation of its frontiers or boundaries.



## DISPLACEMENT LOCATION BREAKDOWN:

### PRIMARY AREAS OF ORIGIN

### AREAS OF DISPLACEMENT

Ain Zara		25	IDPs displaced to	Kabaw
		50	IDPs displaced to	Nalut
		75	IDPs displaced to	Sirt
Qasr Ben Gashir		75	IDPs displaced to	Surman
		175	IDPs displaced to	Mezda
		225	IDPs displaced to	Ghiryan
Khallat Al Furjan		250	IDPs displaced to	Zwara
		300	IDPs displaced to	Kremya
		350	IDPs displaced to	Misrata
Wadi Al Rabee		350	IDPs displaced to	Qasr Alkhyar
		375	IDPs displaced to	Aljmail
Trig Al Matar		475	IDPs displaced to	Jadu
		575	IDPs displaced to	Janzour
		600	IDPs displaced to	Suq Alkhamees
Swani		625	IDPs displaced to	Al Ajaylat
		675	IDPs displaced to	Azzawya
		750	IDPs displaced to	Zintan
Suq Al Khamees		975	IDPs displaced to	Siddi Essayeh
		1,075	IDPs displaced to	Msallata
		1,200	IDPs displaced to	Al Zahra
Aziziya		1,225	IDPs displaced to	Swani Bin Adam
		1,525	IDPs displaced to	Bani Waleed
		1,625	IDPs displaced to	Yefren & Al Awiniyah
Espeaa		1,750	IDPs displaced to	Ain Zara
		1,775	IDPs displaced to	Sabrata
		1,850	IDPs displaced to	Al Aziziyah
		1,900	IDPs displaced to	Al Maya
		1,925	IDPs displaced to	Tarhuna
		2,225	IDPs displaced to	Zliten
		2,400	IDPs displaced to	Al Khums
		2,500	IDPs displaced to	Garabolli
		5,850	IDPs displaced to	Tajoura
				Tripoli, including Hai Al Andalus, Abu Sliem, Suq al Jumaa and Tripoli Center
		6,175	IDPs displaced to	

AT LEAST

**41,925**

INDIVIDUALS DISPLACED SINCE 04 APRIL 2019